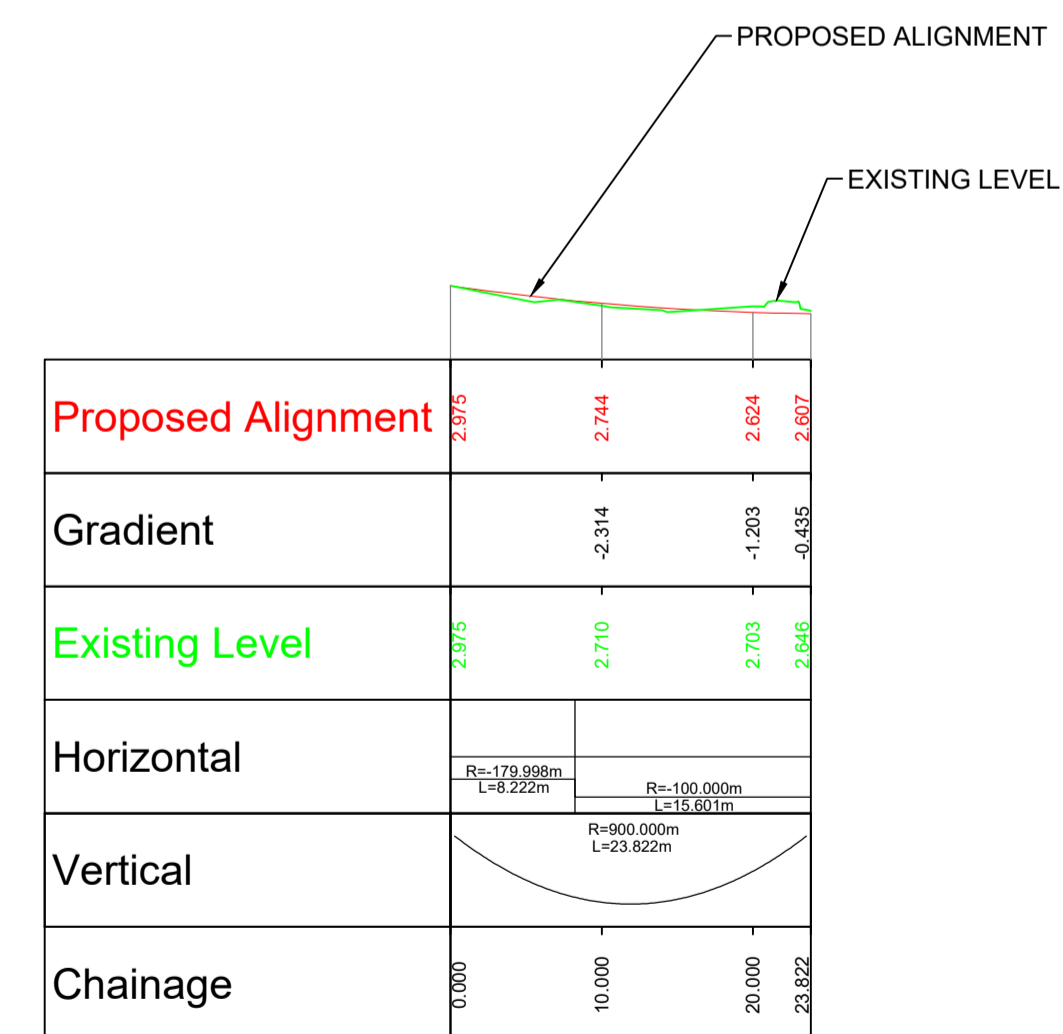
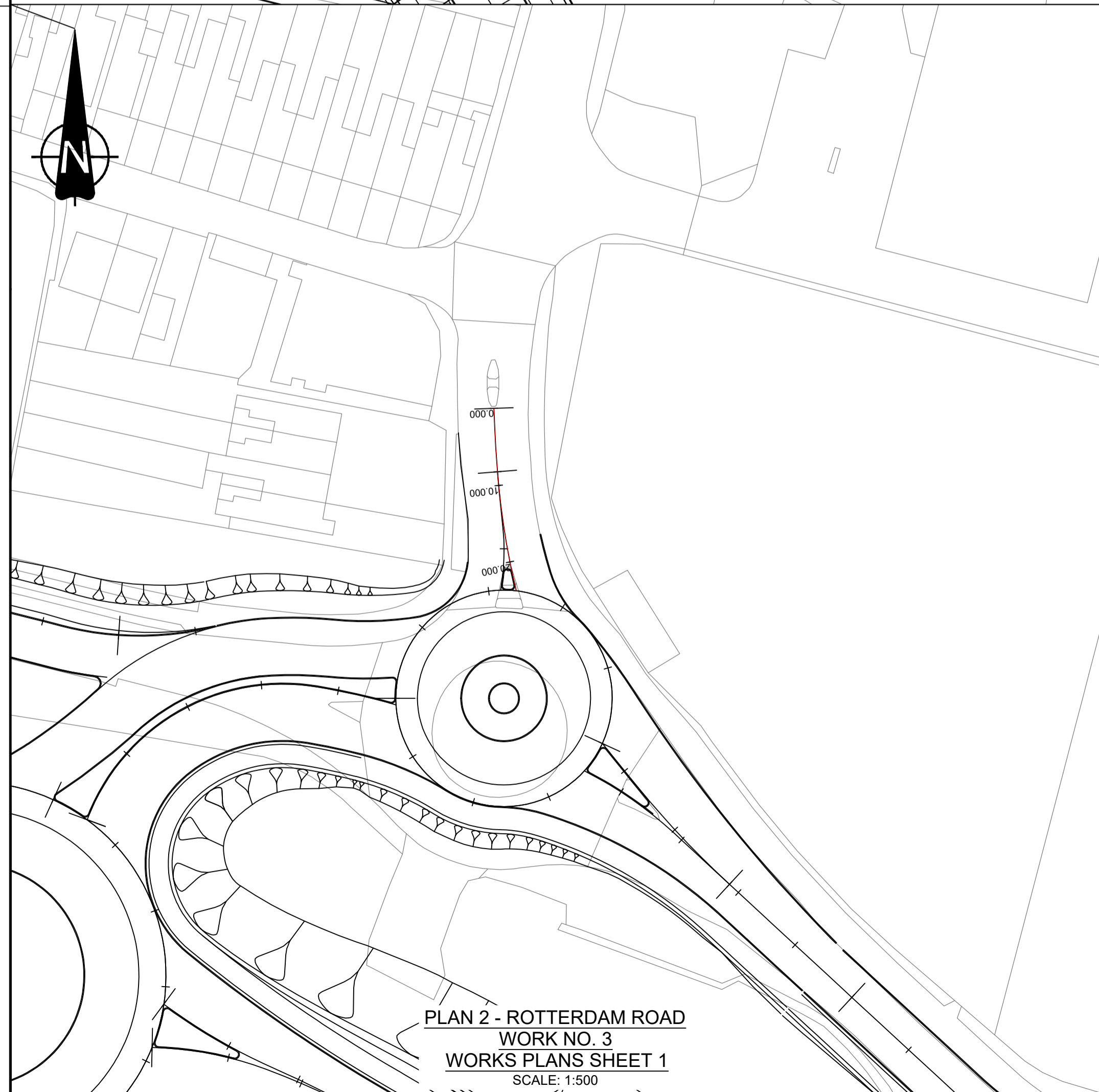
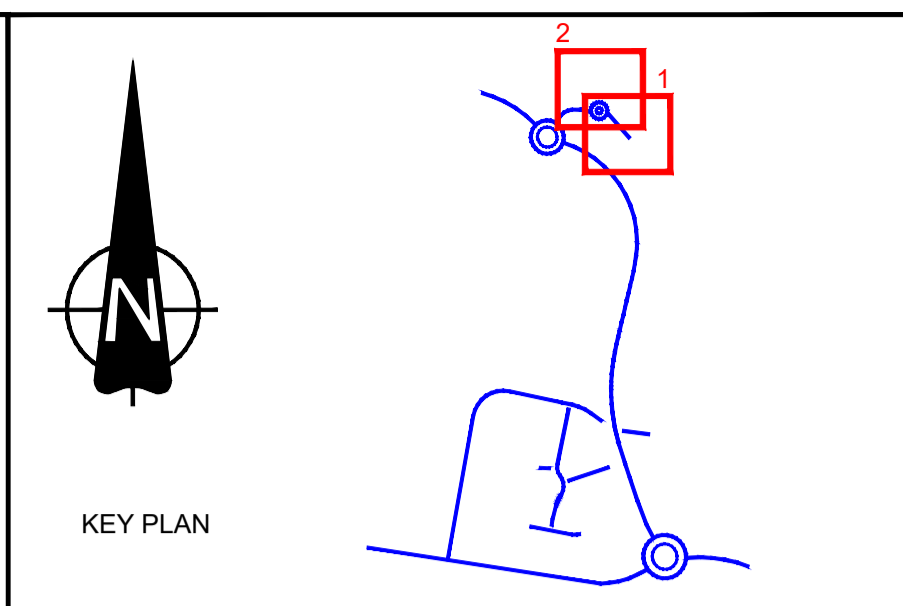


DENMARK ROAD LONG SECTION
WORK NO. 3
WORKS PLANS SHEET 1
 Horizontal Scale = 1:500, Vertical Scale = 1:100



ROTTERDAM ROAD LONG SECTION
WORK NO. 3
WORKS PLANS SHEET 1
 Horizontal Scale = 1:500, Vertical Scale = 1:100



KEY

NOTES

- ALL DIMENSIONS ARE IN METRES UNLESS OTHERWISE STATED
- THESE ENGINEERING SECTION DRAWINGS AND PLANS SHOULD BE READ IN CONJUNCTION WITH THE KEY PLAN AND ALONGSIDE OTHER PLANS AND DOCUMENTS IN THE DEVELOPMENT CONSENT ORDER APPLICATION, IN PARTICULAR THE WORKS PLANS AND SCHEDULE 1 (AUTHORISED DEVELOPMENT) TO THE DEVELOPMENT CONSENT ORDER.
- WORK NO. REFERENCES ARE DETAILED IN SCHEDULE 1 (AUTHORISED DEVELOPMENT) TO THE DEVELOPMENT CONSENT ORDER.
- THE DESIGN SHOWN ON THESE ENGINEERING SECTION DRAWINGS AND PLANS IS ILLUSTRATIVE AND WILL BE SUBJECT TO DETAILED DESIGN DEVELOPMENT; ANY CHANGES WILL BE LIMITED TO BEING WITHIN THE ORDER LIMITS AND ANY OTHER CONSTRAINTS INCLUDED IN THE DEVELOPMENT CONSENT ORDER.

Mapping reproduced by permission of Ordnance Survey on behalf of HMSO.
 © Crown copyright and database rights 2017. All rights reserved.
 Ordnance Survey licence number 100023395
 Contains OS data © Crown copyright and database rights 2017.

REVISION	DRAWN	CHECKED	APPROVED	DATE

Suffolk County Council

PROJECT TITLE
 Lake Lothing
THIRD CROSSING

DRAWING TITLE
 ENGINEERING SECTION DRAWINGS AND PLANS
 SIDE ROADS - DENMARK & ROTTERDAM RD
 REGULATIONS 5(2)(o), 5(2)(p) AND 6(2)(a)
 SHEET 4 OF 9

DRAWING STATUS
 FOR DCO SUBMISSION

DRAWN	CHECKED	APPROVED	AUTHORISED	SUITABILITY
JC	PC	PC	JB	S4
SCALE @ A1 SIZE		DATE	REVISION	
AS SHOWN		08/06/2018	P00	
DRAWING NUMBER				
Project	Originator	Volume		
1069948-WSP-HSR-LL-DR-CH-0304				
Location	Type	Role	Number	