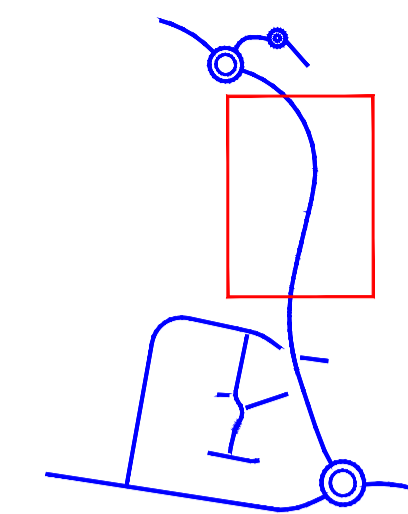


KEY PLAN



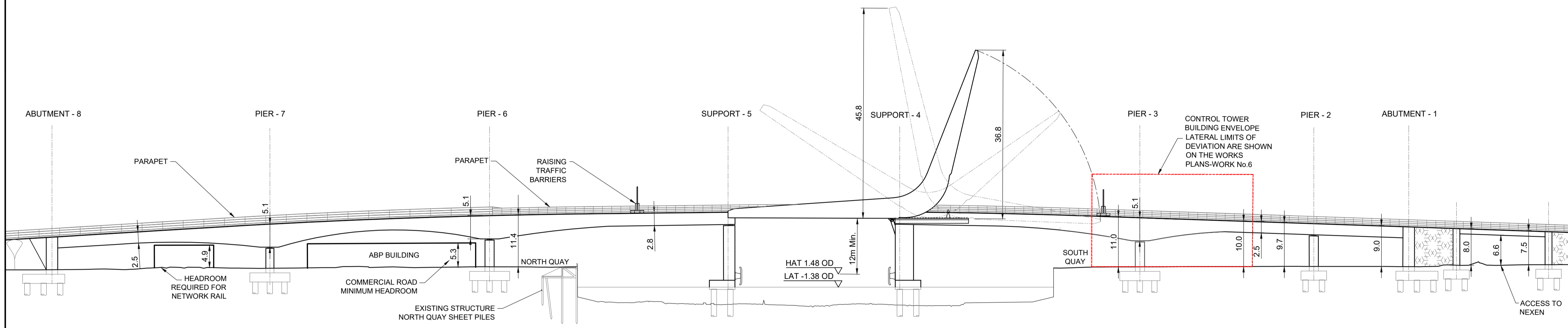
SCALE 1:1000

KEY

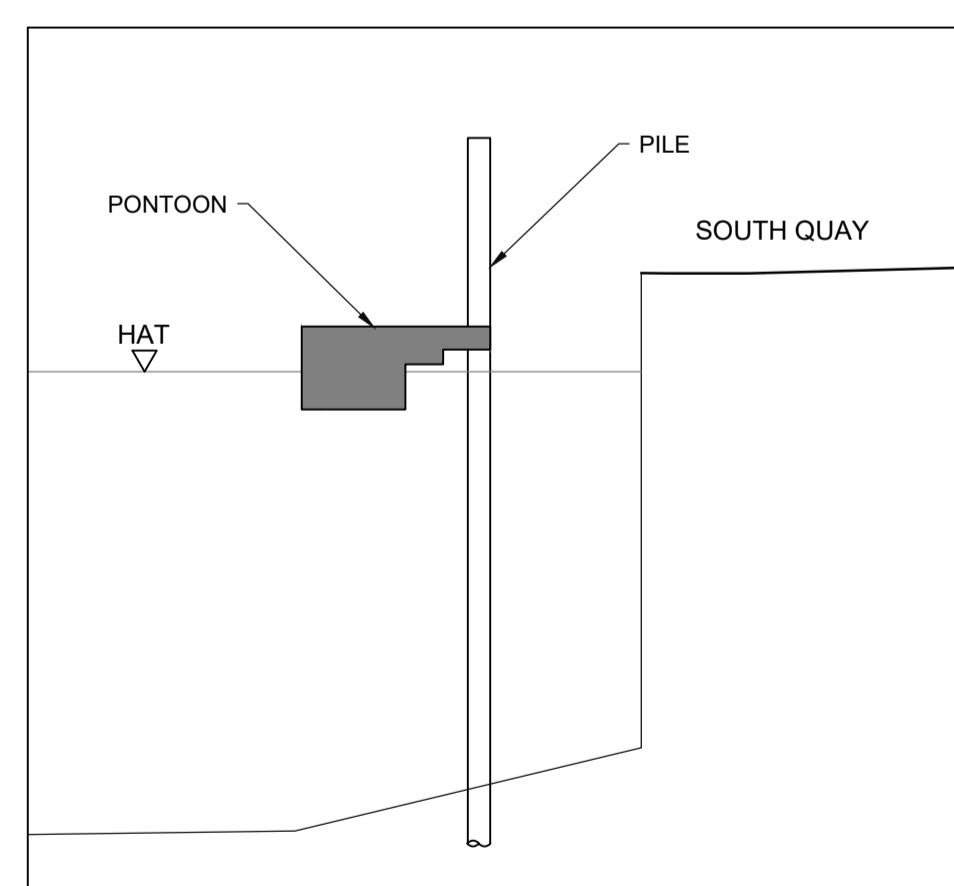
- - - CONTROL TOWER BUILDING ENVELOPE
- HAT HIGHEST ASTRONOMICAL TIDE

NOTES

1. ALL DIMENSIONS ARE IN METRES UNLESS NOTED OTHERWISE
2. THESE ENGINEERING SECTION DRAWINGS AND PLANS SHOULD BE READ IN CONJUNCTION WITH THE KEY PLAN AND ALONGSIDE OTHER PLANS AND DOCUMENTS IN THE DEVELOPMENT CONSENT ORDER APPLICATION, IN PARTICULAR THE WORKS PLANS AND SCHEDULE 1 (AUTHORISED DEVELOPMENT) TO THE DEVELOPMENT CONSENT ORDER
3. WORK No. REFERENCES ARE DETAILED IN SCHEDULE 1 (AUTHORISED DEVELOPMENT) TO THE DEVELOPMENT CONSENT ORDER
4. THE DESIGN SHOWN ON THESE ENGINEERING SECTION DRAWINGS AND PLANS IS ILLUSTRATIVE AND WILL BE SUBJECT TO DETAILED DESIGN DEVELOPMENT; ANY CHANGES WILL BE LIMITED TO BEING WITHIN THE ORDER LIMITS AND ANY OTHER CONSTRAINTS INCLUDED IN THE DEVELOPMENT CONSENT ORDER.



MAINLINE LONG SECTION
 (WORK NOS. 1A, 1B, 1C, 1D & 1E
 WORKS PLANS SHEET NOS. 1 & 2)
 SCALE 1:500



DETAIL A- PONTOON ELEVATION
 SCALE 1:100

Mapping reproduced by permission of Ordnance Survey on behalf of HMSO.
 © Crown copyright and database rights 2017. All rights reserved.
 Ordnance Survey licence number 100023395
 Contains OS data © Crown copyright and database rights 2017.

REVISION	DRAWN	CHECKED	APPROVED	DATE

REVISION	DRAWN	CHECKED	APPROVED	DATE



PROJECT TITLE
 Lake Lothing
THIRD CROSSING

DRAWING TITLE
 ENGINEERING SECTION DRAWINGS
 AND PLANS
 MAINLINE LONG SECTION
 REGULATIONS 5(2)(o), 5(2)(p) AND 6(2)(a)
 SHEET 2 OF 2

DRAWING STATUS
 FOR DCO SUBMISSION

DRAWN	CHECKED	APPROVED	AUTHORISED	SUITABILITY
EL	RR	FQ	JB	S4

SCALE @ A1 SIZE	DATE	REVISION
1:500	08/06/2018	P00

DRAWING NUMBER

Project	Originator	Volume
1069948-WSP-SGN-LL-DR-CB-0202		