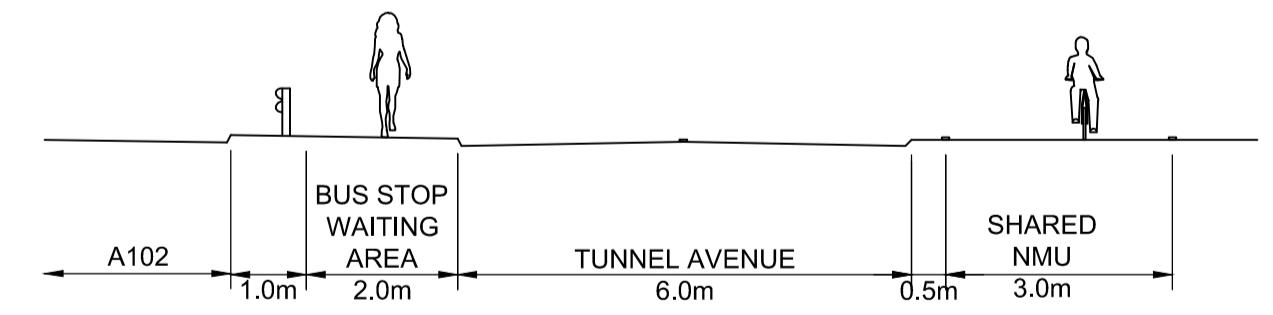
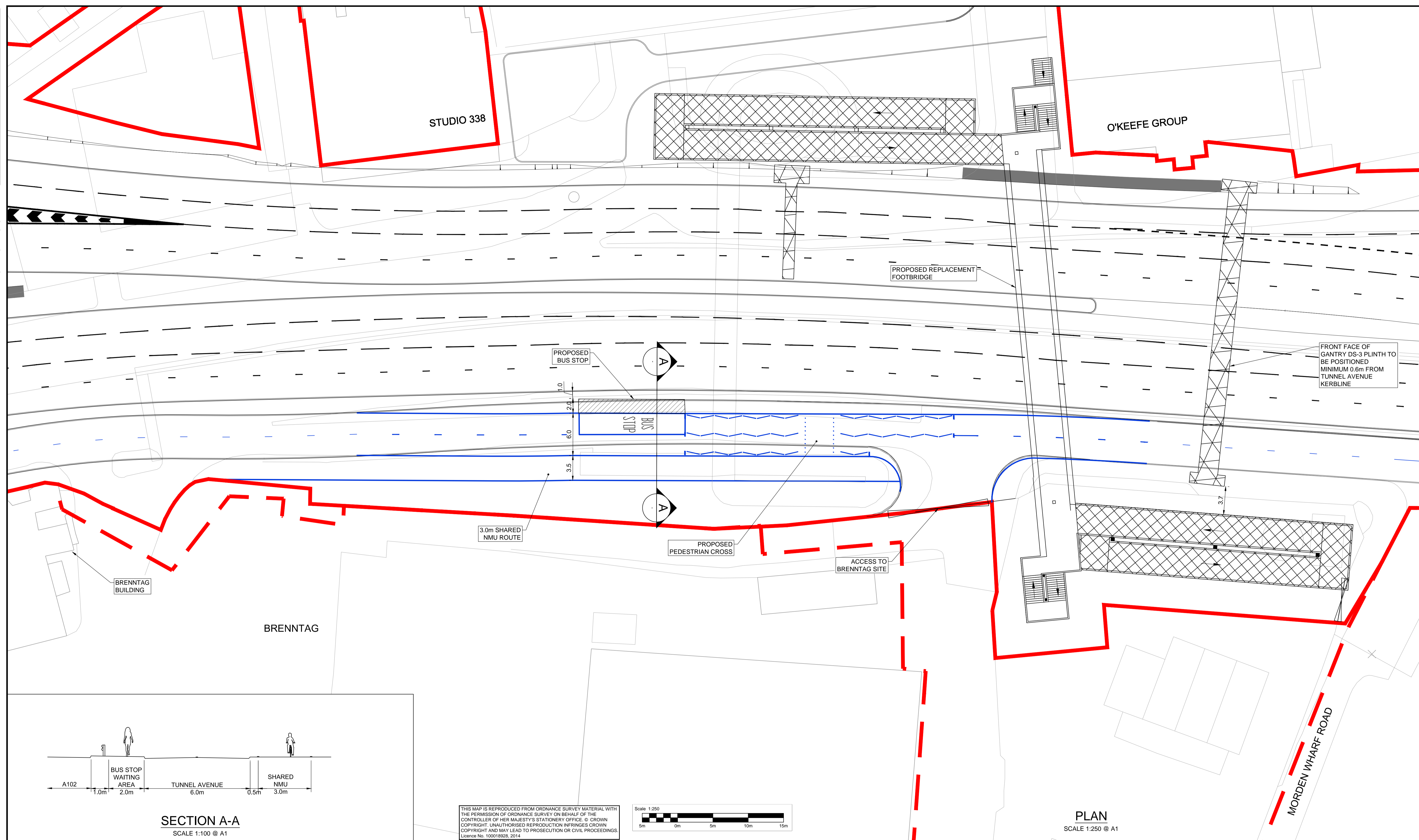


DO NOT SCALE

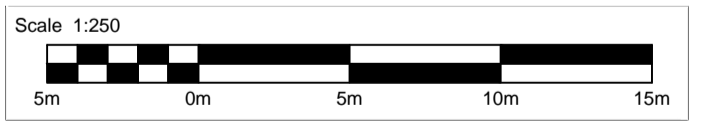
Millimetres

0 10 100



**SECTION A-A**  
SCALE 1:100 @ A1

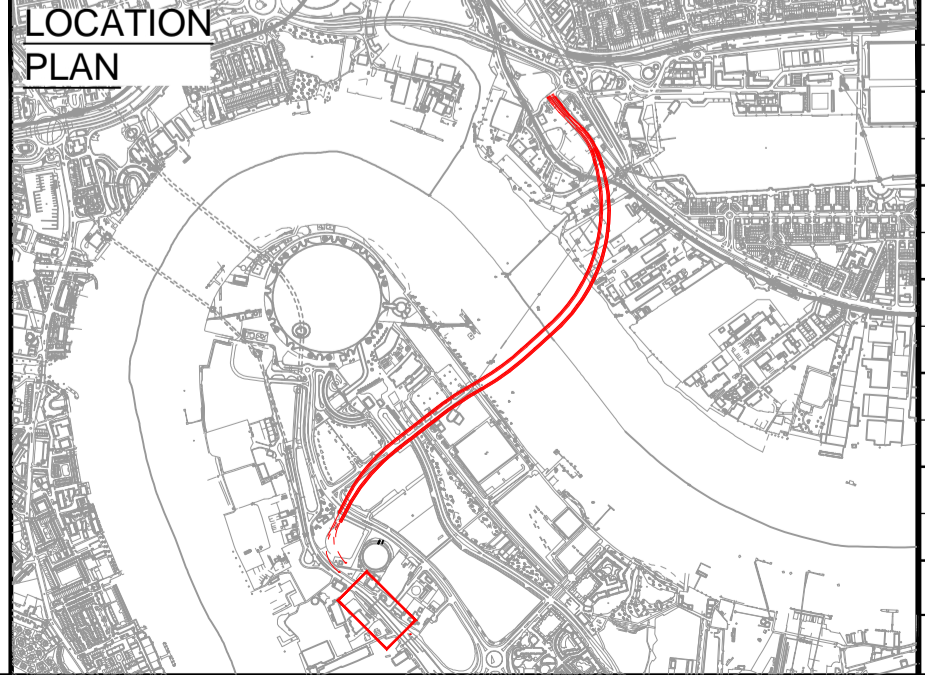
THIS MAP IS REPRODUCED FROM ORDNANCE SURVEY MATERIAL WITH THE PERMISSION OF ORDNANCE SURVEY ON BEHALF OF THE CONTROLLER OF HER MAJESTY'S STATIONERY OFFICE. © CROWN COPYRIGHT. UNAUTHORISED REPRODUCTION INFRINGES CROWN COPYRIGHT AND MAY LEAD TO PROSECUTION OR CIVIL PROCEEDINGS. Licence No. 100018928, 2014.



**PLAN**  
SCALE 1:250 @ A1

- KEY:**
- ORDER LIMITS
  - - - DCO ORDER LIMITS, NON-MATERIAL CHANGE, JAN 2017
  - RETAINING WALL
  - PROPOSED ALTERNATIVE DESIGN
  - GANTRY STRUCTURES
  - BUS STOP PASSENGER WAITING AREA

- NOTES:**
1. ALL DIMENSIONS ARE IN METRES UNLESS OTHERWISE STATED.
  2. THE PROPOSED REALIGNMENT OF TUNNEL AVENUE IS SHOWN FOR ILLUSTRATIVE PURPOSES ONLY.
  3. TUNNEL AVENUE ALIGNMENT WILL BE SUBJECT TO ROAD SAFETY AUDIT AND DETAILED DESIGN DEVELOPMENT IN ACCORDANCE WITH THE DEVELOPMENT CONSENT ORDER.
  4. FUTURE MODIFICATIONS TO TUNNEL AVENUE WILL BE SUBJECT TO AGREEMENT WITH AND APPROVAL BY THE RELEVANT HIGHWAY AUTHORITY, RBG.



P01	SB	MB	MK	05/04/17
First Issue				
Rev	Drawn / Des	Checked	Approved	Date
Description				

Drawing Status: FOR INFORMATION

Silvertown Tunnel

Project Title: SILVERTOWN TUNNEL				
Drawing Title: TUNNEL AVENUE FEASIBILITY ASSESSMENT PROVISION OF S/B BUS STOP				
Scale: 1:250	Designed / Drawn: SB	Checked: MB	Approved: MK	Authorised: MK
Original Size: A1	Date: 28/03/17	Date: 28/03/17	Date: 05/04/17	Date: 05/04/17
Project Drawing Number: STWTN-ATK-GEN-XXXX-SK-Z-0267				Revision: P01

Atkins Ref.