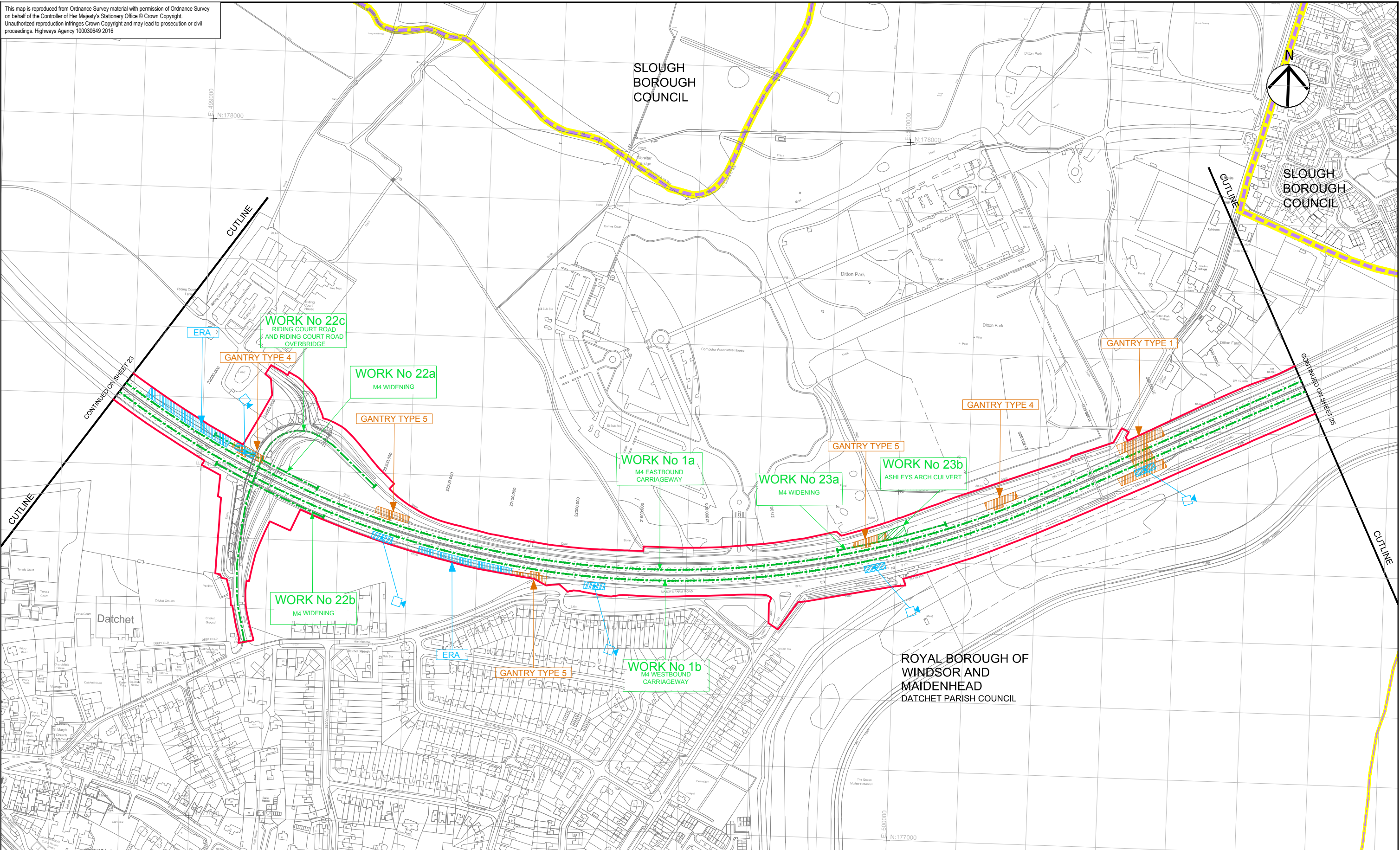
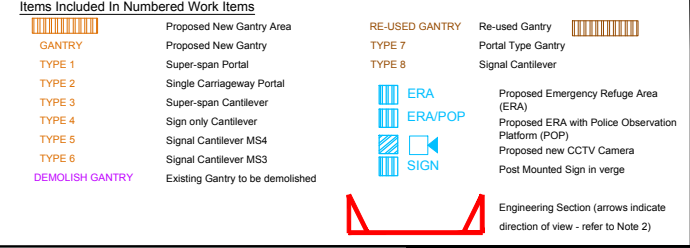
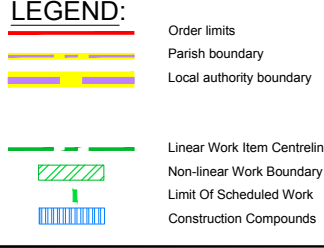
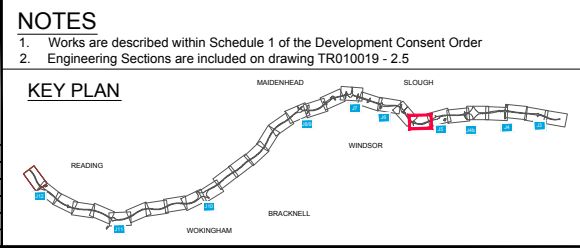


This map is reproduced from Ordnance Survey material with permission of Ordnance Survey on behalf of the Controller of Her Majesty's Stationery Office © Crown Copyright. Unauthorised reproduction infringes Crown Copyright and may lead to prosecution or civil proceedings. Highways Agency 100030649 2016



0 100 200 Metres
SCALE 1:2500

4F	05/02/2016	CCTV provision updated following high level survey results	LE	RR	GM	BW
3F	08/01/2016	UPDATED FOR DCO DEADLINE V SUBMISSION	LE	RR	GM	BW
2F	20/03/2015	SUBMITTED WITH DCO APPLICATION	LE	RR	GM	BW
1R	06/03/2015	ISSUED FOR REVIEW	LE	RR	GM	BW
D	28/01/2015	ORIGINAL	LE	RR	GM	BW
Rev #	Revision Date	Revision Details	Drawn	Check	Review	App'd



Highways England
Major Projects
Pocality Gate
Stone Street
Manchester
M1 2WD

Alliance Document Reference
514451-MUH-ML-ZZ-DR-WP-301311

Rev 4F
Scale at A1
1:2500

Job Title	M4 JUNCTIONS 3 TO 12 SMART MOTORWAY
Drawing Title	WORKS PLAN REGULATIONS 5(2)(j) & 5(2)(p) SHEET 24 OF 31 DATCHET
Drawing Number	TR010019 - 2.3