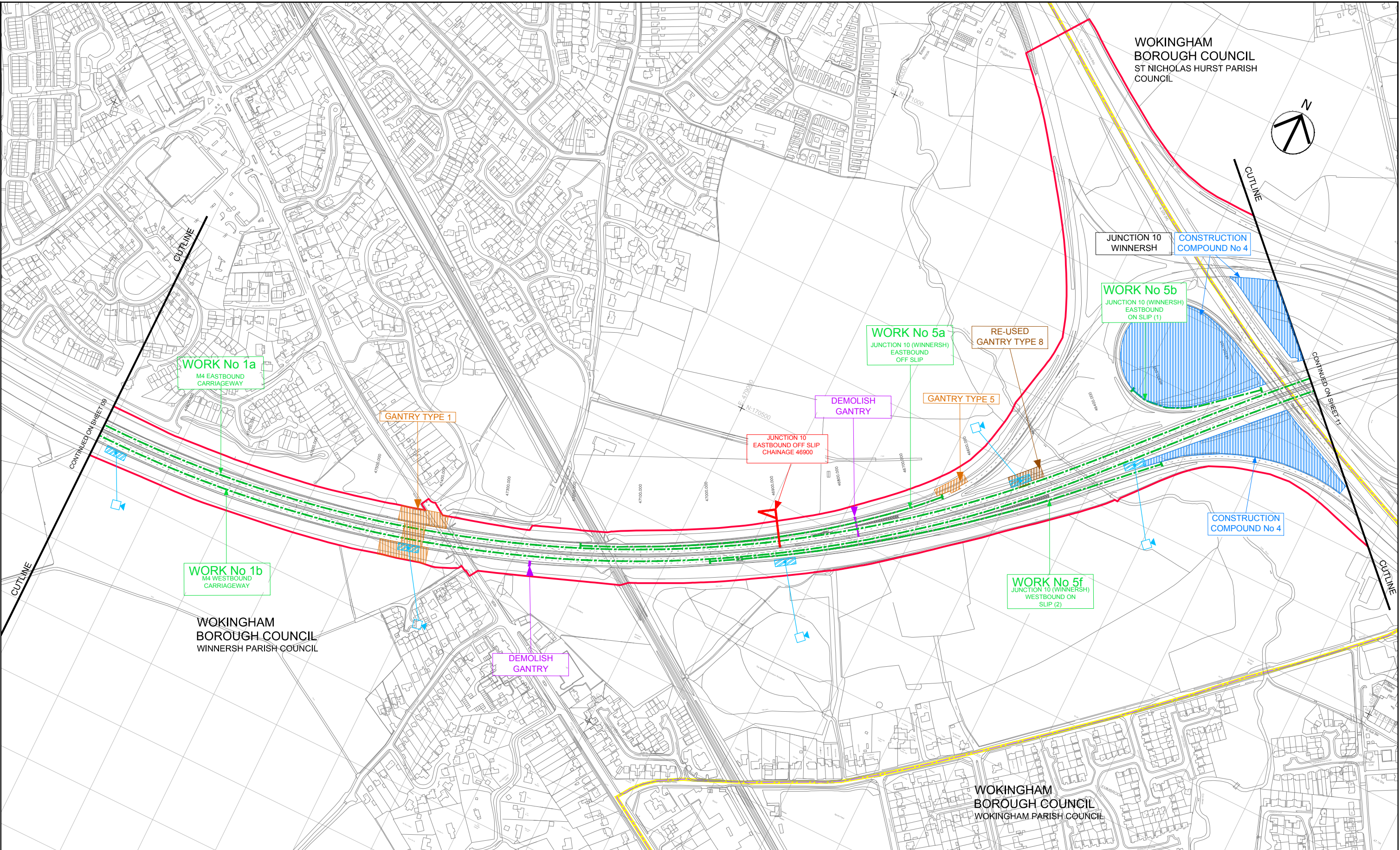
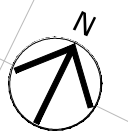


WOKINGHAM
BOROUGH COUNCIL
ST NICHOLAS HURST PARISH
COUNCIL



WORK No 1a
M4 EASTBOUND
CARRIAGEWAY

WORK No 1b
M4 WESTBOUND
CARRIAGEWAY

WORK No 5a
JUNCTION 10 (WINNERSH)
EASTBOUND
OFF SLIP

WORK No 5b
JUNCTION 10 (WINNERSH)
EASTBOUND
ON SLIP (1)

WORK No 5f
JUNCTION 10 (WINNERSH)
WESTBOUND ON
SLIP (2)

GANTRY TYPE 1

GANTRY TYPE 5

**RE-USED
GANTRY TYPE 8**

**DEMOLISH
GANTRY**

**JUNCTION 10
EASTBOUND OFF SLIP
CHAINAGE 46900**

**JUNCTION 10
WINNERSH**

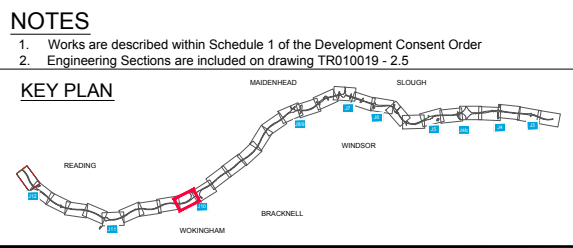
**CONSTRUCTION
COMPOUND No 4**

**CONSTRUCTION
COMPOUND No 4**

WOKINGHAM
BOROUGH COUNCIL
WINNERSH PARISH COUNCIL

WOKINGHAM
BOROUGH COUNCIL
WOKINGHAM PARISH COUNCIL

0	100	200				
SCALE 1:2500						
Metres						
4F	05/02/2016	CCTV provision updated following high level survey results	LE	RR	GM	BIV
3F	08/01/2016	UPDATED FOR DCO DEADLINE V SUBMISSION	LE	RR	GM	BIV
2F	20/03/2015	SUBMITTED WITH DCO APPLICATION	LE	RR	GM	BIV
1R	06/03/2015	ISSUED FOR REVIEW	LE	RR	GM	BIV
D	29/01/2015	ORIGINAL	LE	RR	GM	BIV
Rev #	Revision Date	Revision Details	Drawn	Check	Review	App'd



LEGEND:

	Order limits		Items Included in Numbered Work Items		RE-USED GANTRY		Re-used Gantry
	Parish boundary		GANTRY		TYPE 7		Portal Type Gantry
	Local authority boundary		TYPE 1		TYPE 8		Signal Cantilever
	Linear Work Item Centreline		TYPE 2				Proposed Emergency Refuge Area (ERA)
	Non-linear Work Boundary		TYPE 3				Proposed ERA with Police Observation Platform (POP)
	Limit Of Scheduled Work		TYPE 4				Proposed new CCTV Camera
	Construction Compounds		TYPE 5				Post Mounted Sign in verge
			TYPE 6				Engineering Section (arrows indicate direction of view - refer to Note 2)
			DEMOLISH GANTRY				



Highways England
Major Projects
Pocostly Gate
Stone Street
Manchester
M1 2WD

Alliance Document Reference
514451-MUH-ML-ZZ-DR-WP-301297

Rev 4F
Scale at A1
1:2500

Job Title	M4 JUNCTIONS 3 TO 12 SMART MOTORWAY
Drawing Title	WORKS PLAN REGULATIONS 5(2)(j) & 5(2)(p) SHEET 10 OF 31 WOKINGHAM
Drawing Number	TR010019 - 2.3