

THE PLANNING ACT 2008

**M4 (JUNCTIONS 3 TO 12) (SMART MOTORWAY) DEVELOPMENT CONSENT
ORDER APPLICATION**

TR010019

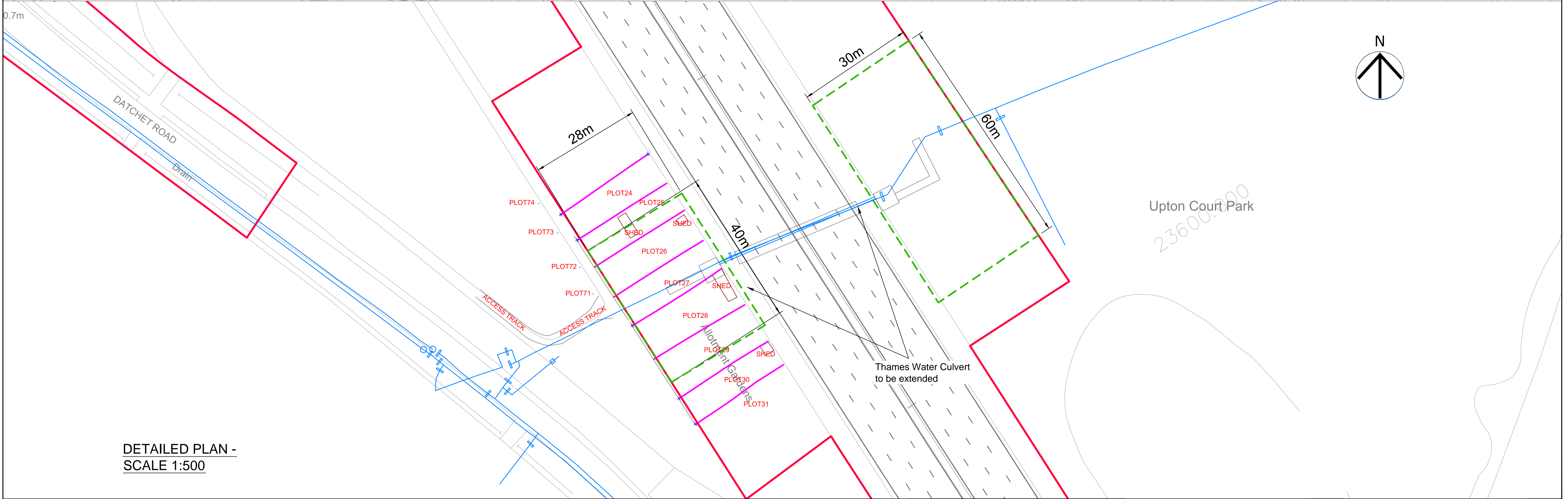
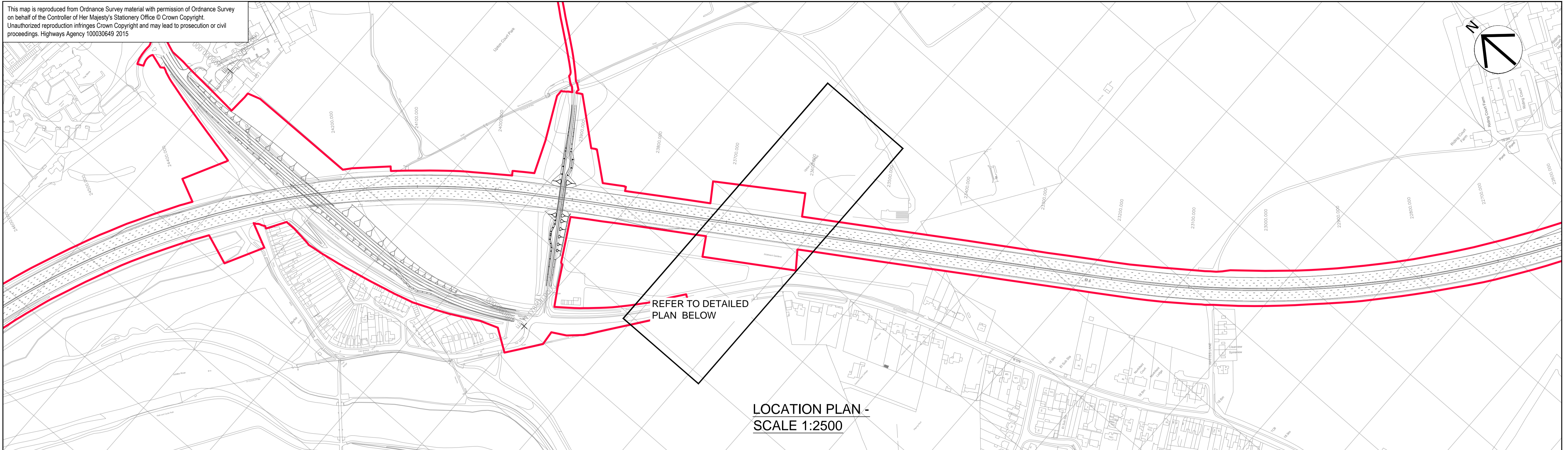
Carrie Darby

Response to Written Representations

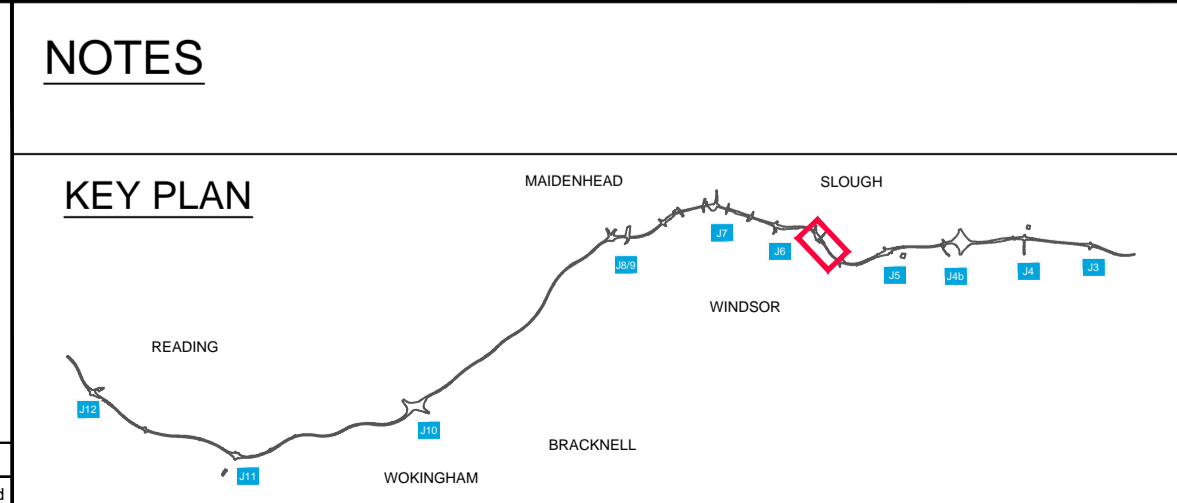
Appendix A - Drawing TR010019-iii-01

Deadline III - 5 November 2015

This map is reproduced from Ordnance Survey material with permission of Ordnance Survey on behalf of the Controller of Her Majesty's Stationary Office © Crown Copyright. Unauthorized reproduction infringes Crown Copyright and may lead to prosecution or civil proceedings. Highways Agency 100030649 2015



OF	04/11/2015	SUBMITTED AT DEADLINE #	RR	SW	SF	SF
Rev #	Revision Date	Revision Details	Drawn	Check	Review	Approved



LEGEND:

- Order limits
- Revised Thames Water culvert extension working area extents
- Extents of allotment plots
- Allotment plot number
- Thames Water network

URS

mouchel

HIGHWAYS AGENCY

Highways Agency
The Cube
199 Wharfedale Street
Birmingham
B1 1RN

Alliance Document Reference
514451-MUH-00-ZZ-DR-EX-400159

Rev 0F Scale at A1 AS SHOWN

Job Title **M4 JUNCTIONS 3 TO 12 SMART MOTORWAY**

Drawing Title **REVISED EXTENT OF WORKING AREA REQUIRED FOR THAMES WATER DIVERSION WORKS**

Drawing Number **TR010019 - iii - 01**