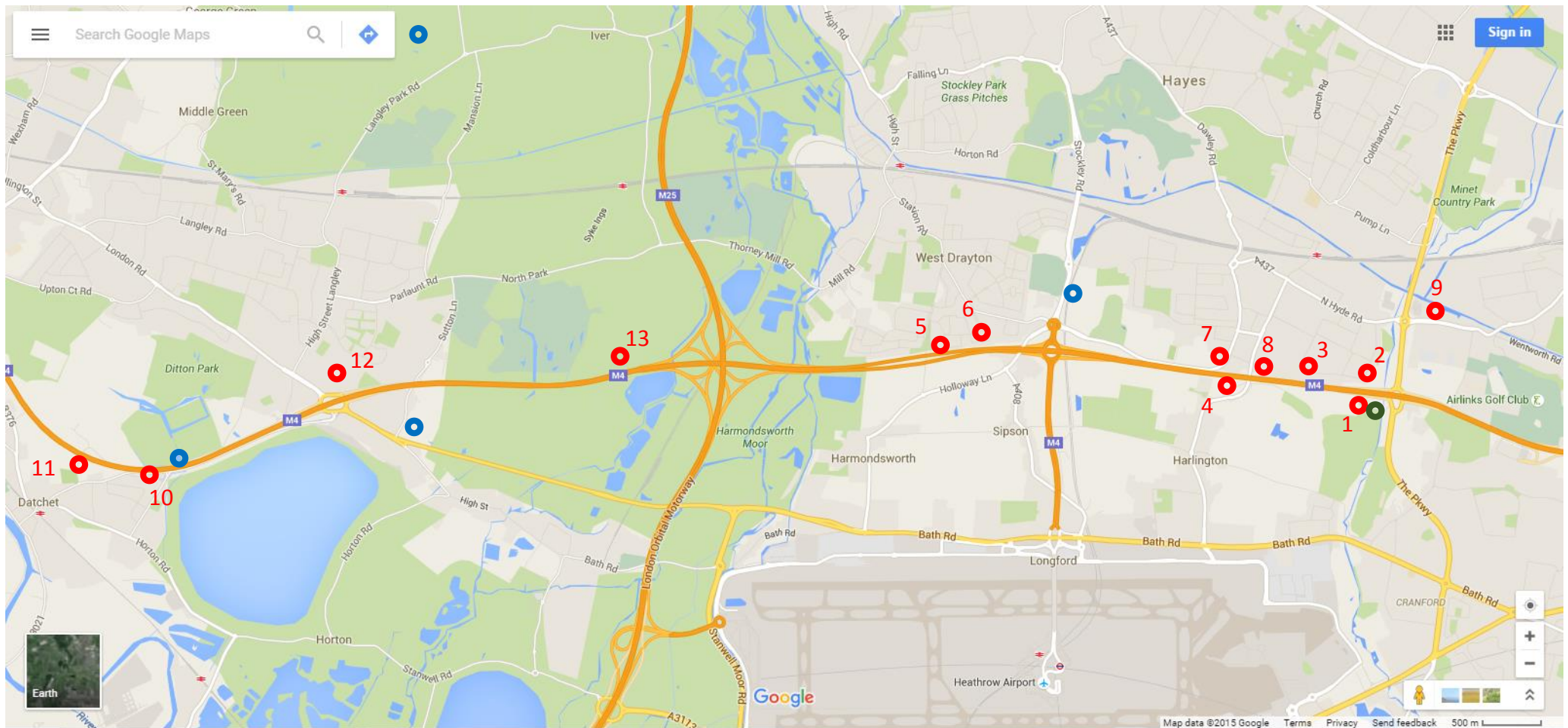


M4 Junctions 3 to 12 Smart Motorway

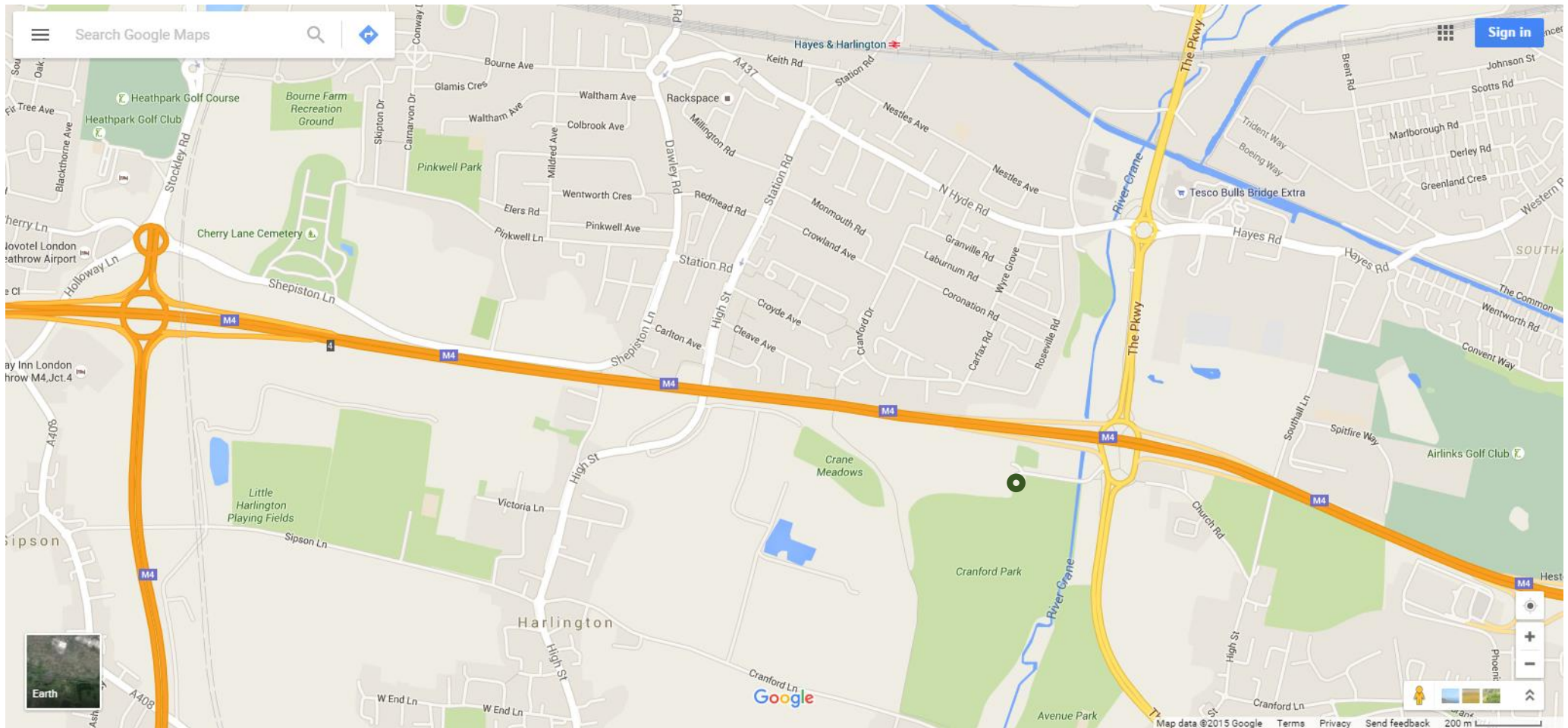
Accompanied Site Inspection Day 2



Day 2 start and end point is Cranford Park located off M4 Junction 3. Coach to leave at 9.30am, estimated return 3.30pm. (Cranford Park closes at 4pm)

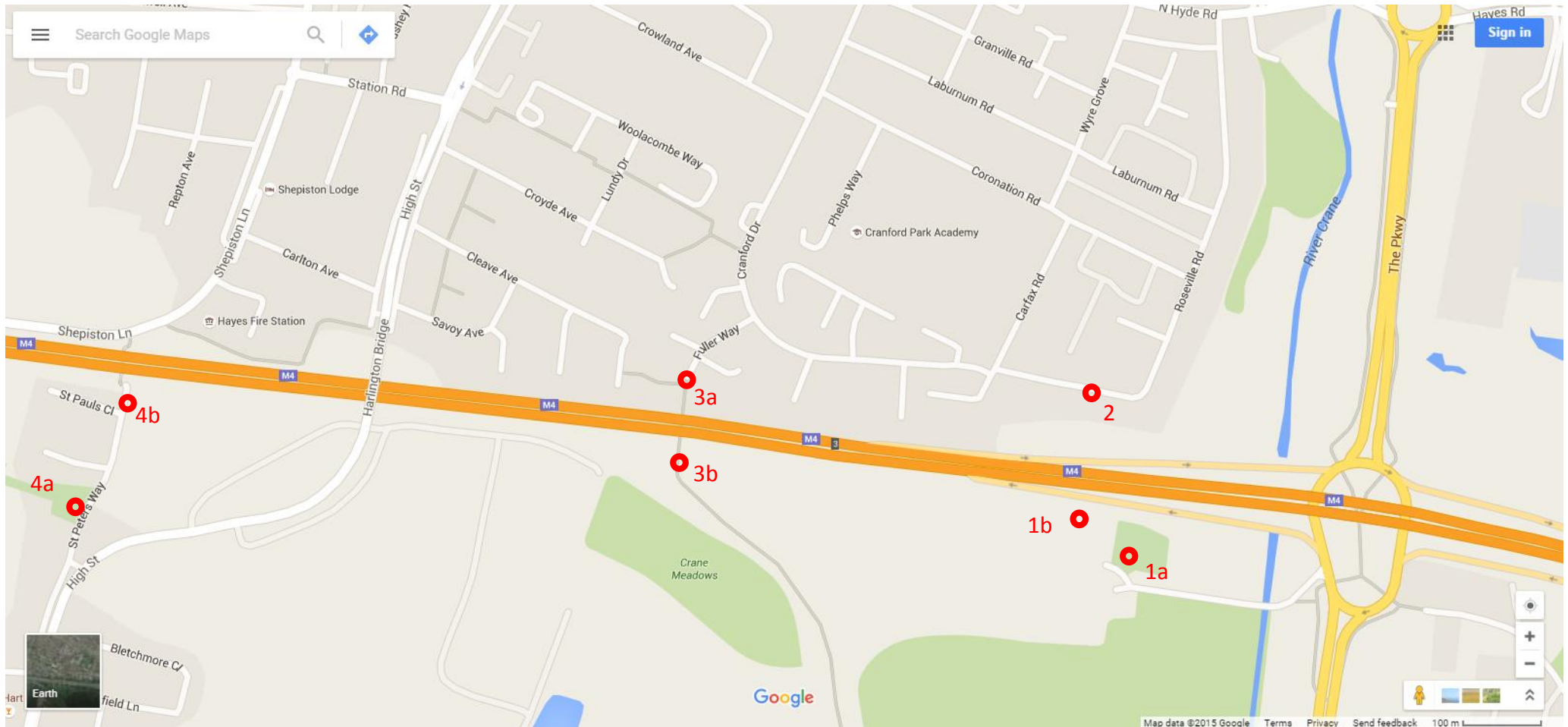
Itinerary: 1 Cranford Park, St Dunstan's Church and subway (20mins), 2 Roseville Road (10mins), 3 Fuller Way and subway (10mins), 4 St Peter's Way (10mins), 5 Wordsworth Way (10mins), 6 Keats Way /Sipson subway (15mins), pass Compound 11 off Stockley Road, 7 Shepiston Lane Recreation Ground, 8 Savoy Avenue / Cleave Avenue, 9 Tesco Bulls Bridge lunch break (45mins), M4 westbound J3 to J5, 10 London Road (10mins), 11 Riding Court Road overbridge (10mins), pass Ashley's Arch culvert off Riding Court Road, 12 Grampian Way / Langley Interchange subway (15mins), 13 Old Slade Lane overbridge and SIFE (15mins), pass Compound 9 off Sutton Lane, return to M4 J5, M4 eastbound J5 to J3, return to 1 Cranford Park.

Day 2 Start and End: Cranford Park



Day 2 start and end point will be the car park for Cranford Park Visitor Centre, Cranford Park, Park Lane, Cranford, London, TW5 9RZ. The park is accessed off M4 Junction 3, RG6 1EY.

Stops 1 to 4: Cranford and Harlington Area



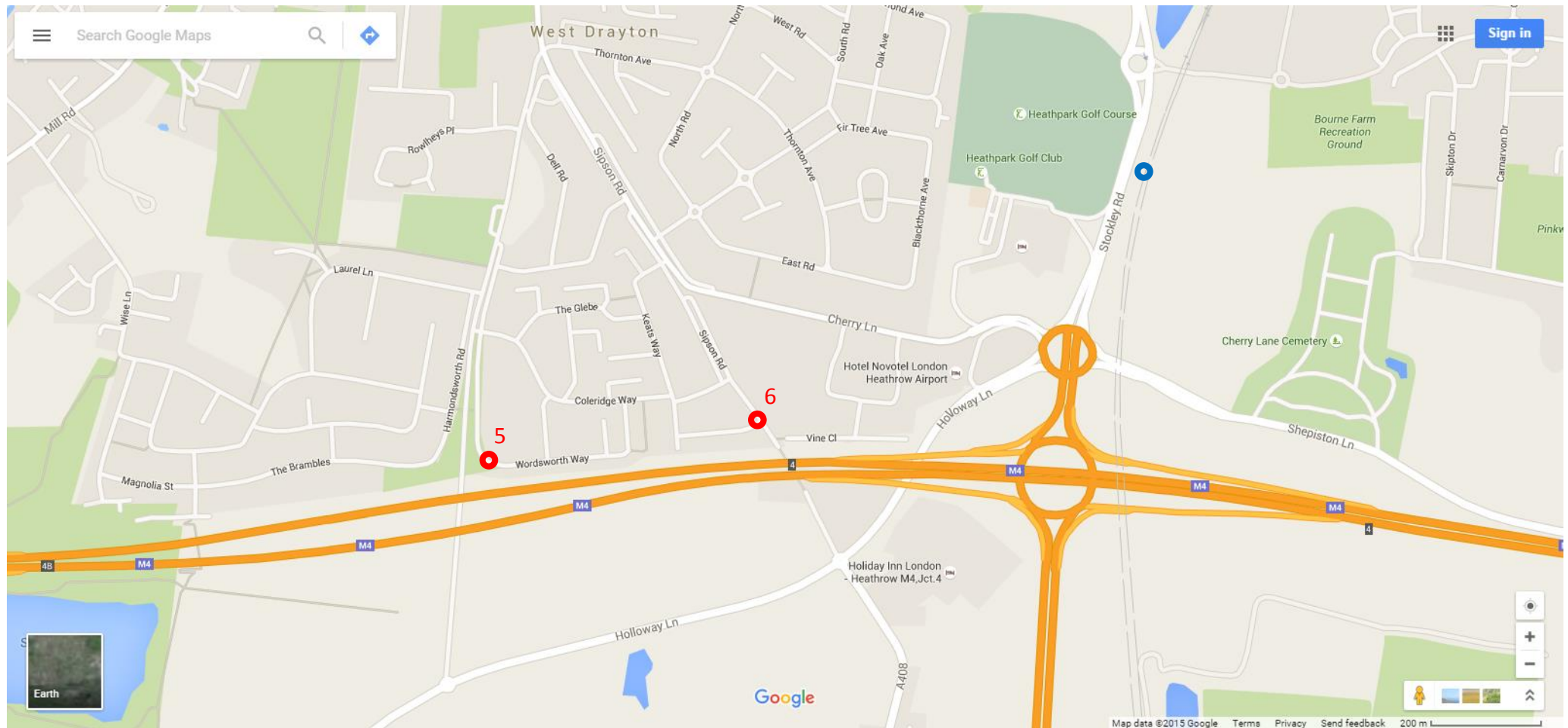
1. Meet Interested Parties in car park, walk to **1a** St Dunstan's Church and walk on to **1b** St Dunstan's subway.

Coach stops in **2**. Roseville Road.

3. Coach stops in **3a** Fuller Way and walk through subway to **3b**.

4. Coach stops in St Peter's Way and walk to **4a** St Peter's and St Paul's Church Green Lane and walk to **4b** subway.

Stops 5 to 6: West Drayton Area

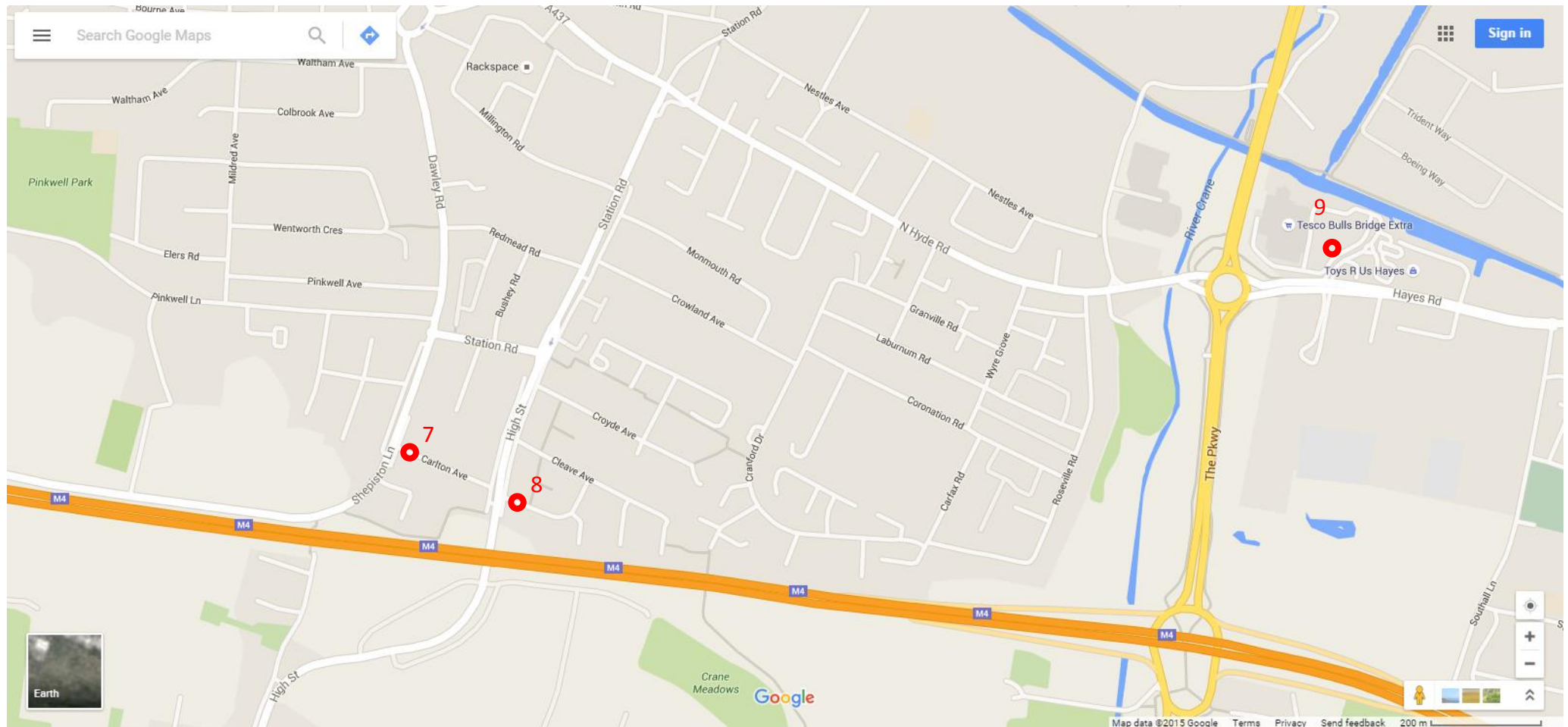


Coach stops in **5**. Wordsworth Way, adjacent to Harmondsworth Road bridge.

Coach stops in **6**. Keats Way, adjacent to Cherry Lane School and Sipson Subway.

Pass Coach Compound 11 site **●** off Stockley Road.

Stops 7 to 9: Hayes Area

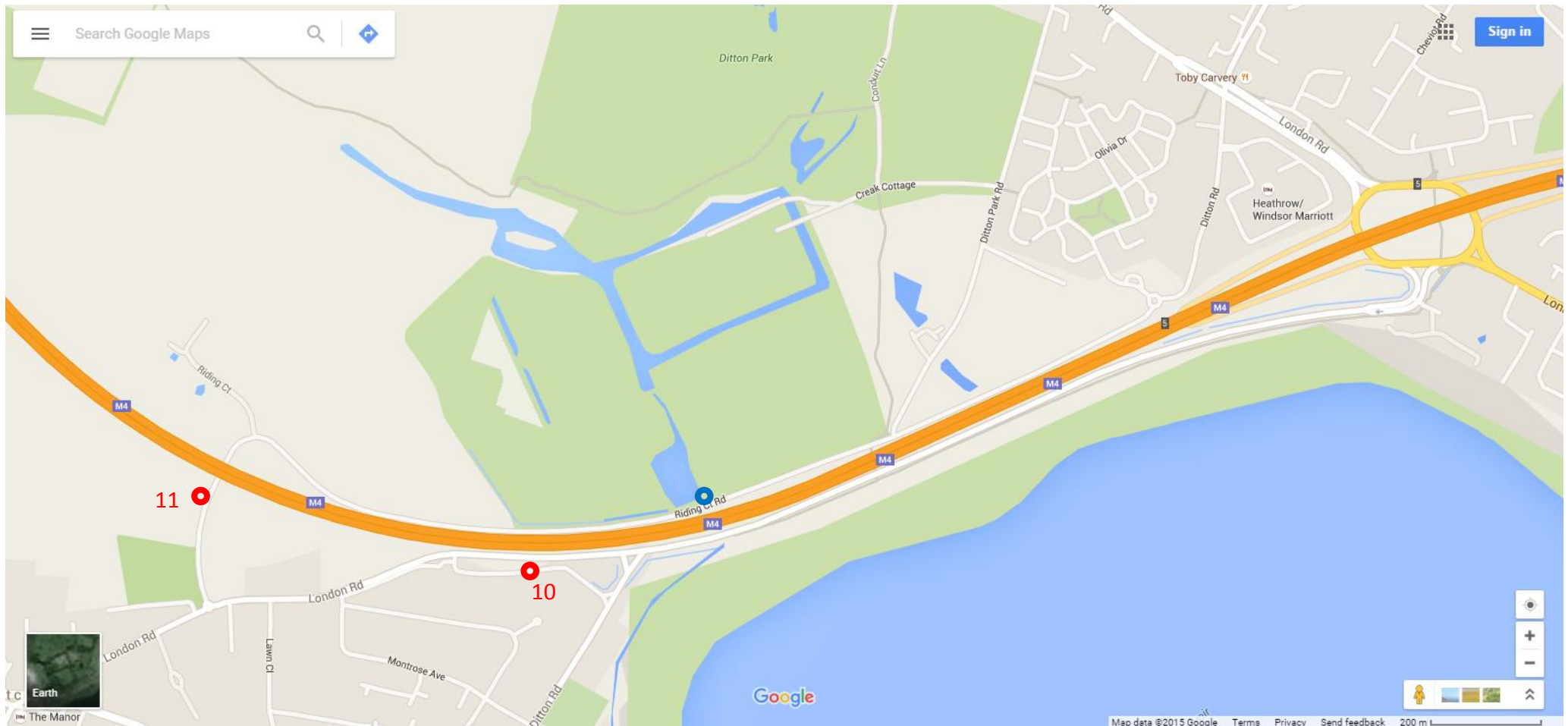


Coach stops in **7**. Carlton Avenue off Shepiston Lane for Recreation Ground. (Ongoing Statutory Undertaker works may prevent this stop)

Coach stops in **8**. Savoy Avenue / Cleave Avenue, adjacent to High Street bridge. Return local Interested Parties to Cranford Park.


9. Lunch stop at Tesco Bulls Bridge.

Stops 10 to 11: Datchet / Riding Court Overbridge

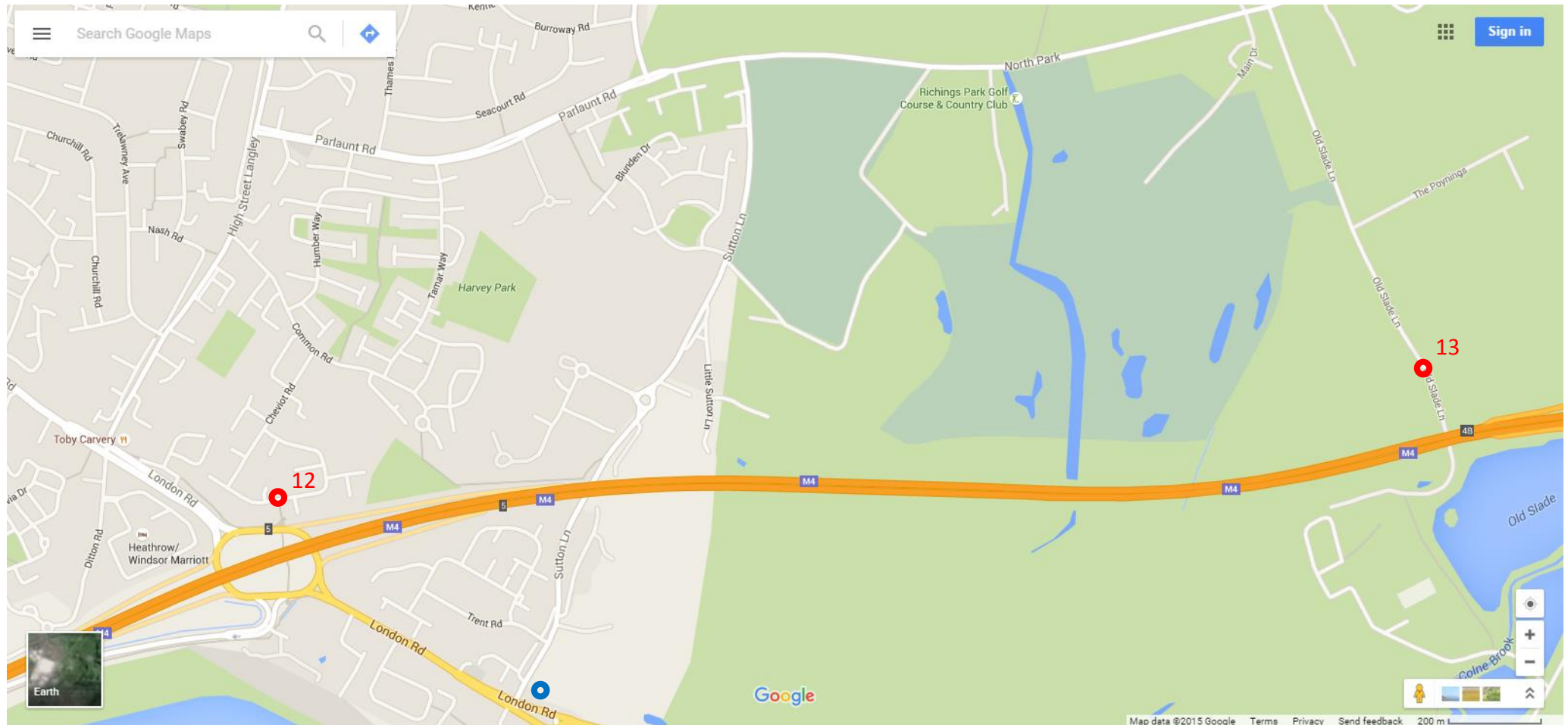


Coach stops in **10**. London Road off Majors Farm Road

Coach stops in **11**. Riding Court Road, for proposed overbridge


Pass Ashley's Arch Culvert extension site  on Riding Court Road (no safe stopping location)

Stops 12 to 13: Langley / Old Slade Lane Overbridge



Coach stops in **12**. Grampian Way with potential for walk over roundabout footbridge to Langley Interchange subway

Coach stops in **13**. Old Slade Lane, for proposed overbridge and SIFE site

Pass Compound 9 site  at Sutton Lane / London Road junction