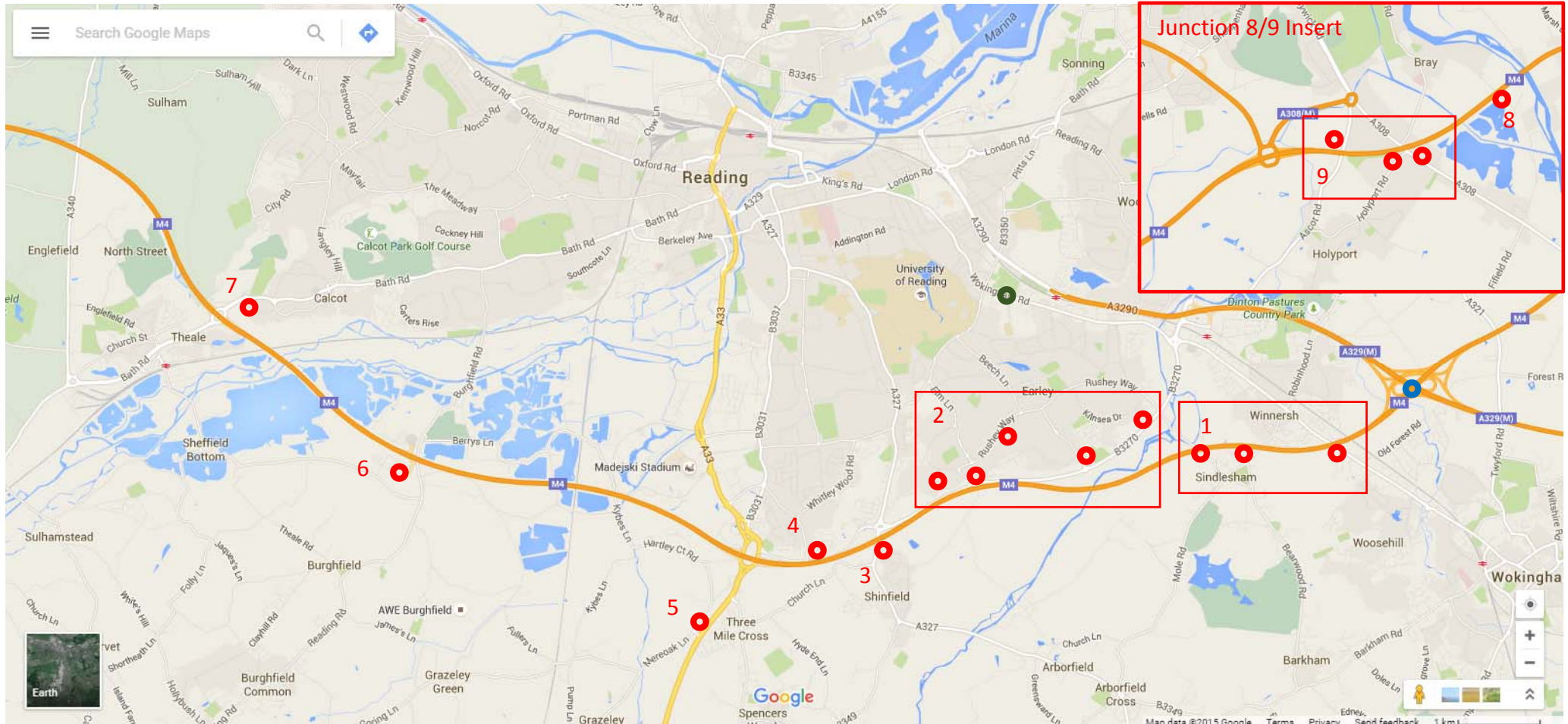


M4 Junctions 3 to 12 Smart Motorway

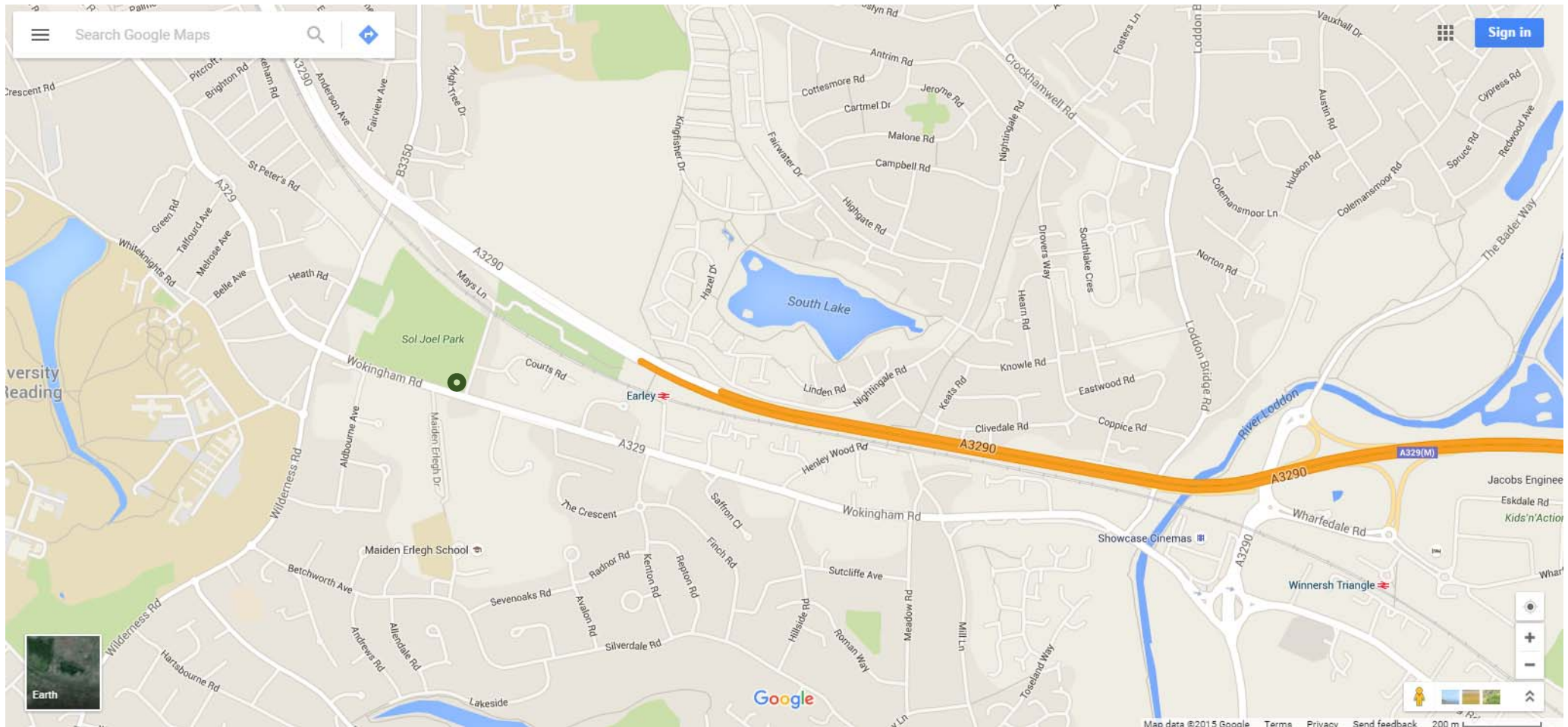
Accompanied Site Inspection Day 1



Day 1 start and end point will be the overflow car park for Sol Joel Park in Earley, ● located on the corner of Mays Lane and the A329 Reading Road, RG6 1EY. Coach to leave at 9.30am, estimated return 4.30pm.

Itinerary: 1 Winnersh and Sindlesham area (3 stops – 30 mins), 2 Earley area (5 stops - 60mins), 3 Shinfield (10mins), 4 Whitley Wood (10mins), 5 Meroeak Lane P&R (Compound 3 – 10mins), M4 westbound J11 to Reading Services, 6 Reading Services lunch break (45 mins), M4 westbound Reading Services to J12, 7 Dorking Way (Compound 2 – 15mins), M4 eastbound J12 to J8/9 – including view of Compound 4 from M4 ● (not a stop), 8 Monkey Island Overbridge (10mins), 9 Holyport area (3 stops – 40mins), M4 westbound J8/9 to 11, return to Sol Joel Park.

Day 1 Start and End: Overflow Car Park for Sol Joel Park in Earley



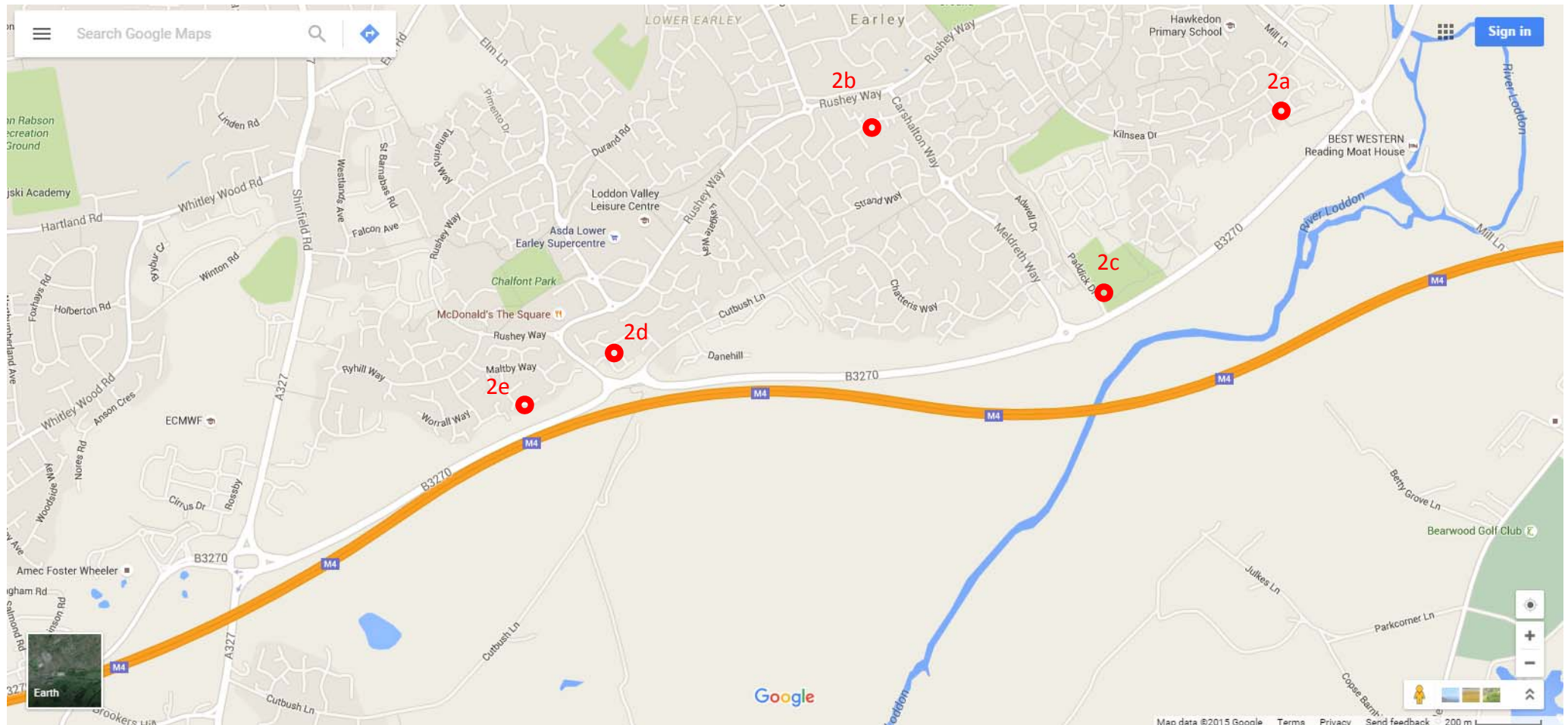
Day 1 start and end point will be the overflow car park for Sol Joel Park in Earley, located on the corner of Mays Lane and the A329 Reading Road, RG6 1EY.

Stops 1: Winnersh & Sindlesham Area



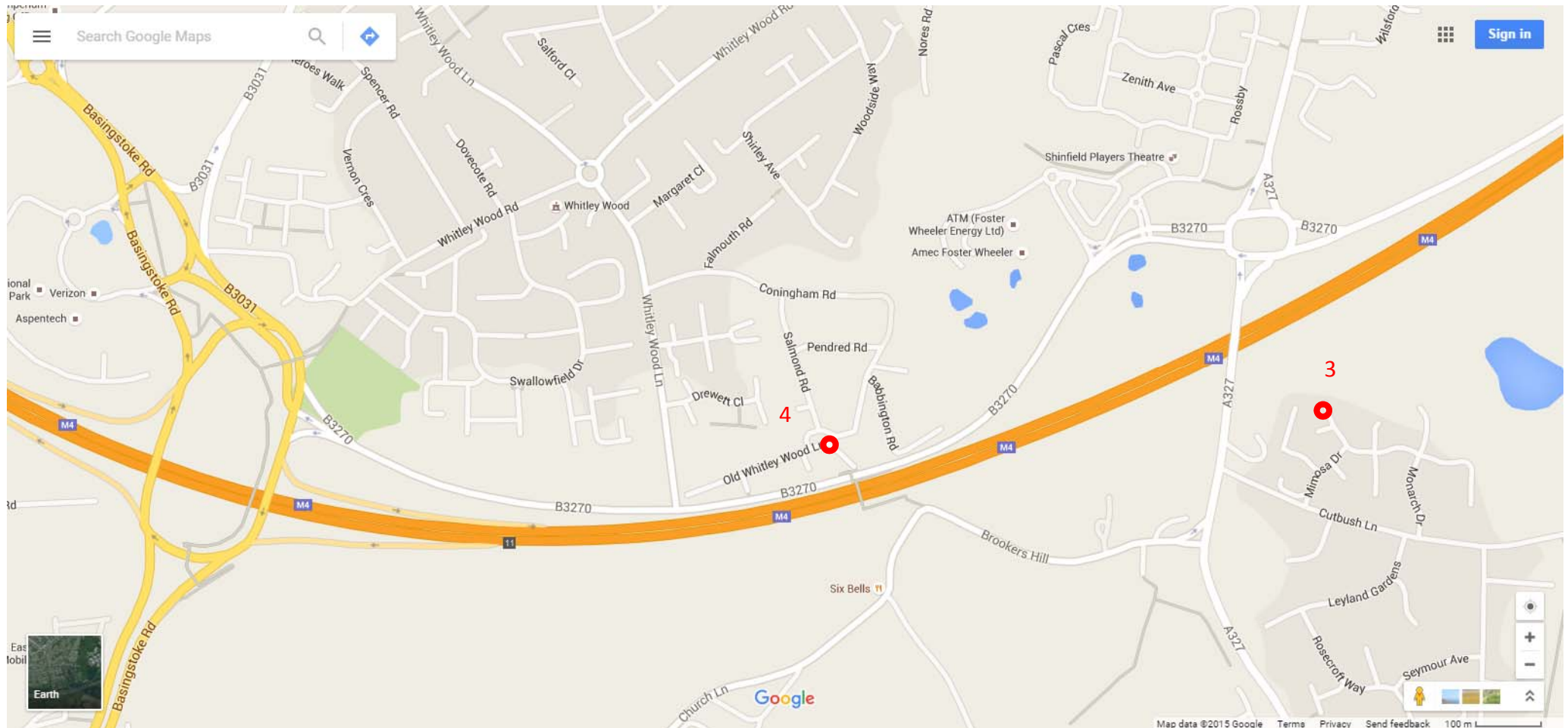
1. Coach stops in this area are **1a** Green Lane, **1b** May Fields and **1c** Mill Lane.

Stops 2: Lower Earley Way, Earley Area



2. Coach stops in this area are **2a** Wickham Road, **2b** Meldreth Way, **2c** Paddock Drive, **2d** Rainworth Close and **2e** Maltby Way,.

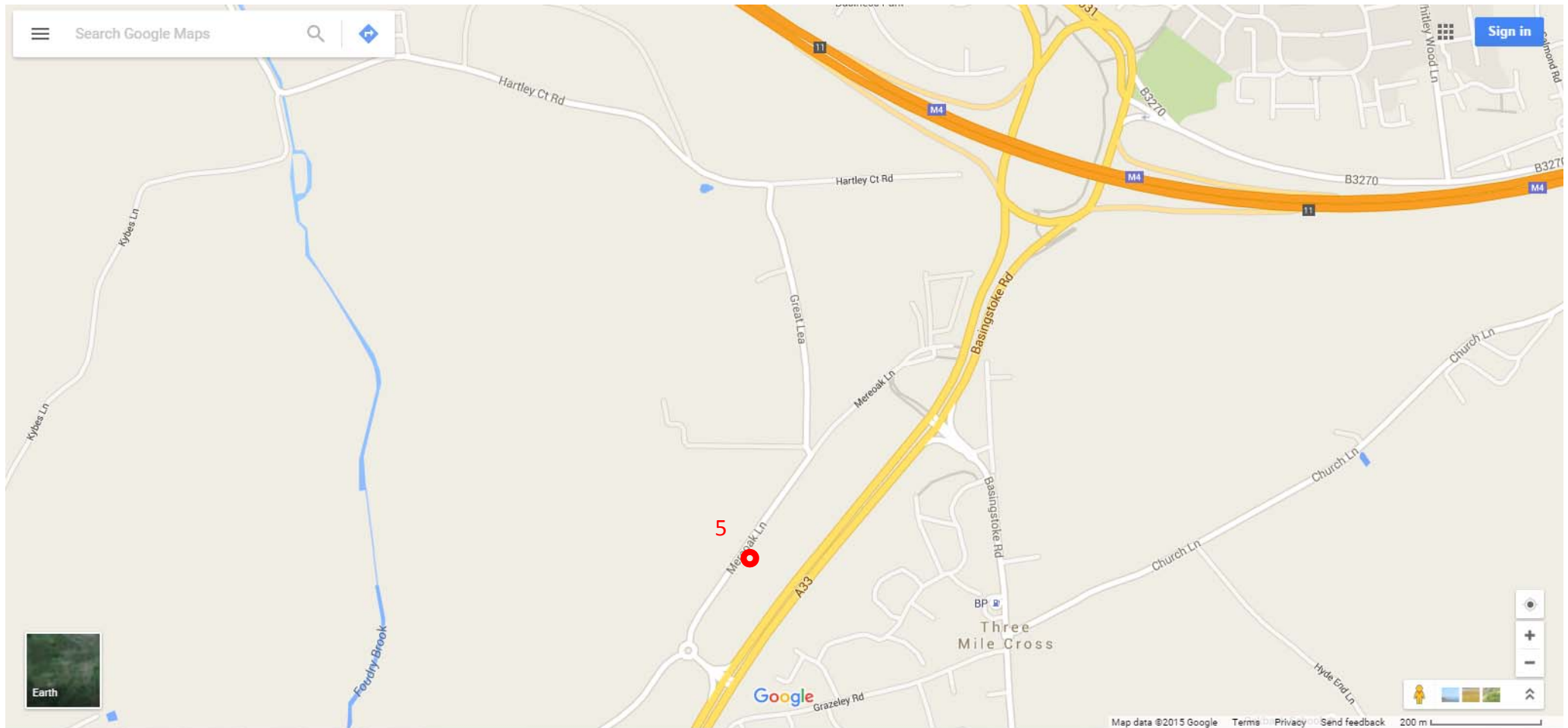
Stops 3 and 4: B3270, Shinfield and Whitley Wood



3. Coach stop in Mimosa Drive (new bridge for Shinfield Eastern Relief Road being constructed to the north)

4. Coach stop in Old Whitley Wood Lane (accessed via B3270, Whitley Wood Lane, Coningham Road, Salmond Road). From stop point there's access to the footbridge over the B3270 and M4.

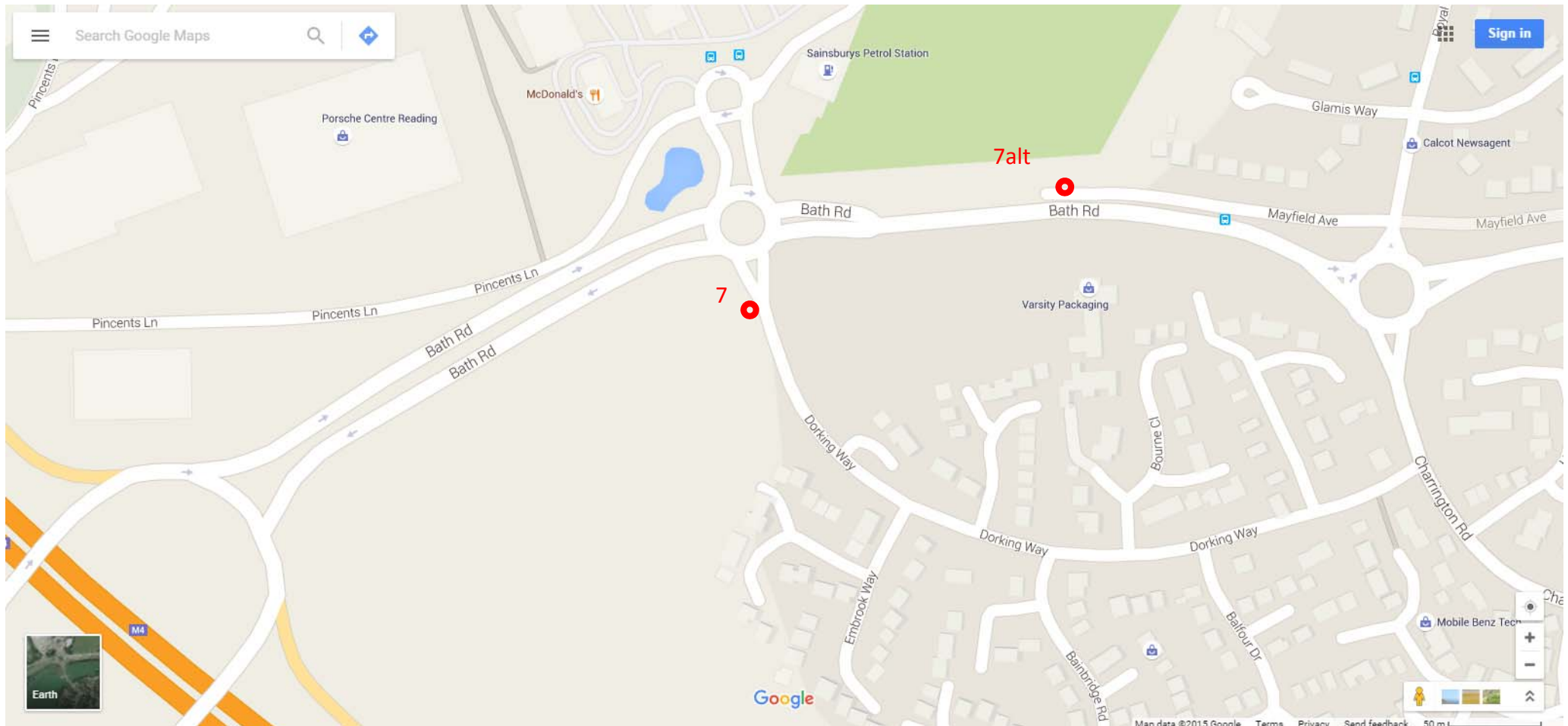
Stop 5: Compound 3, Mere oak Lane, Three Mile Cross (off M4 Jct 11)



5. Coach stop within Park and Ride car park

6. Lunch stop at Reading Services Westbound

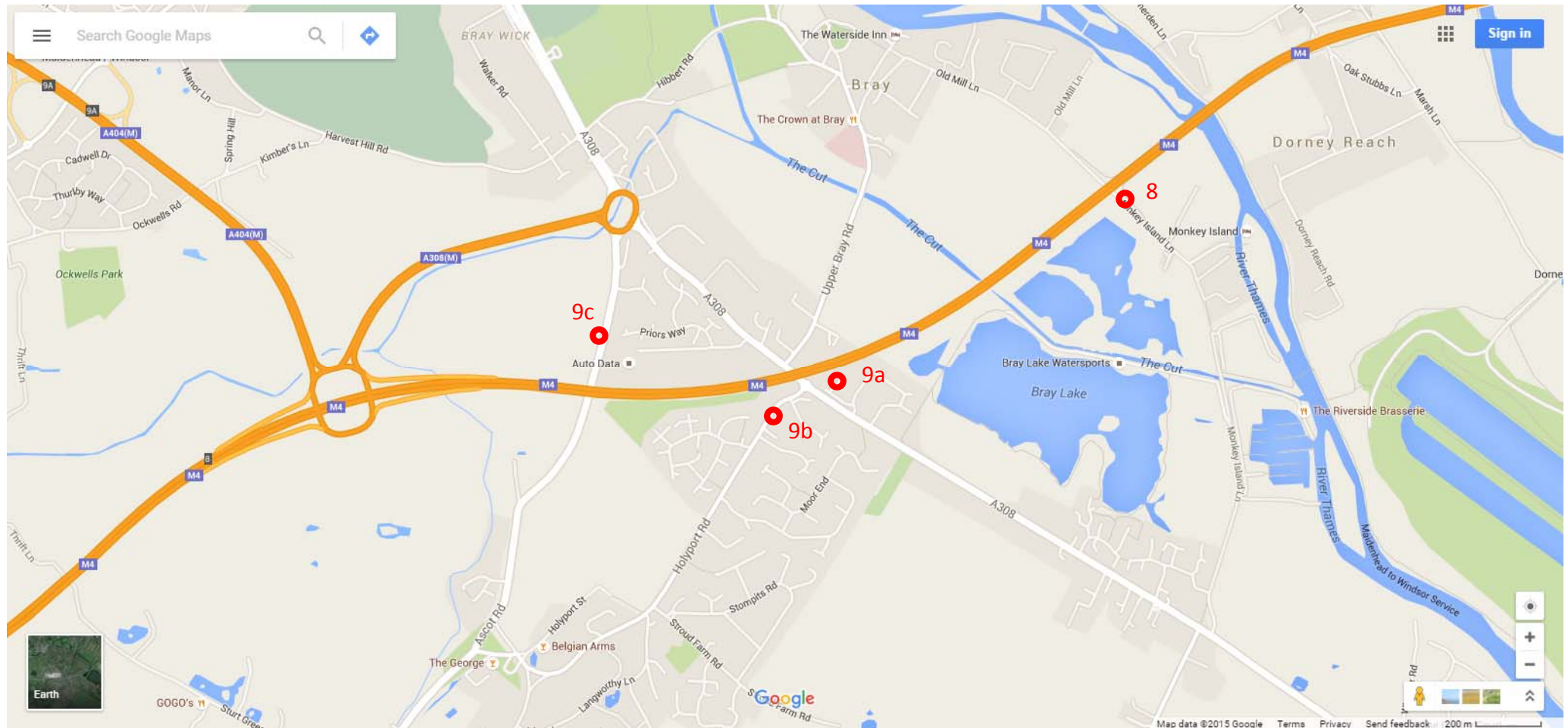
Stop 7: Compound 2, Dorking Way, Theale (off M4 Jct 12)



7 Coach stop off Dorking Way, surfaced area in verge on approach to Bath Road roundabout.

7alt Alternate stop if Dorking Way occupied is Mayfield Avenue (West)

Stops 8 and 9: Holyport & Bray



8. Coach stops to south of Monkey Island Overbridge

9. Coach stops in this area are 9a Bray Court, 9b Holyport Road and 9c Ascot Road (hardstanding to north of bridge) for Compound 5.