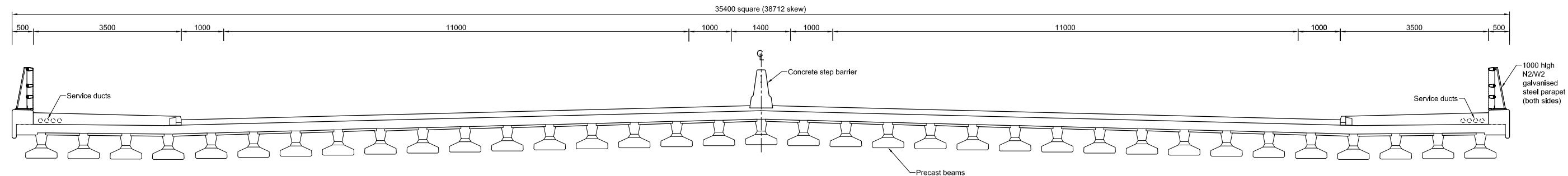
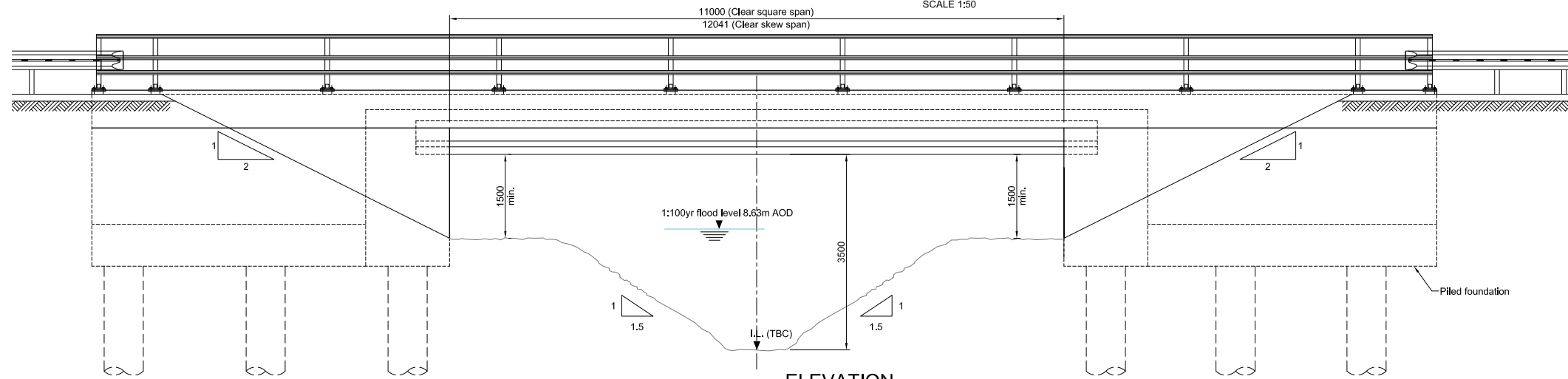


PLAN
 SCALE 1:500

SAFETY, HEALTH AND ENVIRONMENTAL INFORMATION	
In addition to the hazards/risks normally associated with the types of work detailed on this drawing, note the following:	
CONSTRUCTION	
MAINTENANCE / CLEANING	
DECOMMISSIONING / DEMOLITION	None
It is assumed that all works will be carried out by a competent contractor working, where appropriate, to an approved method statement.	
This map is based on Ordnance Survey material with the permission of Ordnance Survey on behalf of the controller of Her Majesty's Stationery Office. © Crown copyright. Unauthorised reproduction infringes Crown copyright and may lead to prosecution or civil proceedings. Highways Agency 100018928, 2008.	



SECTION A-A
 SCALE 1:50




ELEVATION
 SCALE 1:50

- NOTES**
- All dimensions are in millimetres unless noted otherwise.
 - Full length of piles not shown.
 - Drainage not shown
 - For other health and safety risks refer to

Rev	Rev. Date	Purpose of revision	Drawn	Checked	Rev'd	Apprv'd

This drawing is not to be used in whole or part other than for the intended purpose and project as defined on this drawing. Refer to the contract for full terms and conditions.



KEY PLAN
 SCALE 1:100000

JACOBS
 Simpson House, 6 Cherry Orchard Road, Croydon, Surrey, CR9 6BE
 Tel: +44(0)208 686 8212 Fax: +44(0) 208 681 2499
 www.jacobs.com

Client: **HIGHWAYS AGENCY**

Project: **A14 CAMBRIDGE TO HUNTINGDON IMPROVEMENT SCHEME**
 "More than just a road"

Drawing title		BN14 WEST BROOK BRIDGE GENERAL ARRANGEMENT	
Drawing status		PRELIMINARY	
Scale	AS SHOWN @ A1	DO NOT SCALE	
Jacobs No.	B2410000		
Client no.			
Drawing number	A14-JCB-BN-14-DR-S-00001	Rev	P0