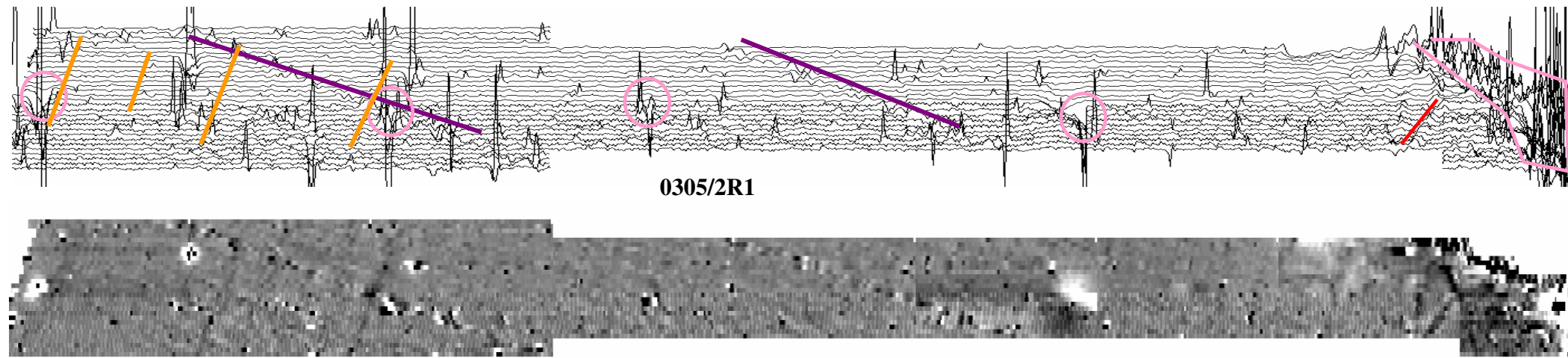
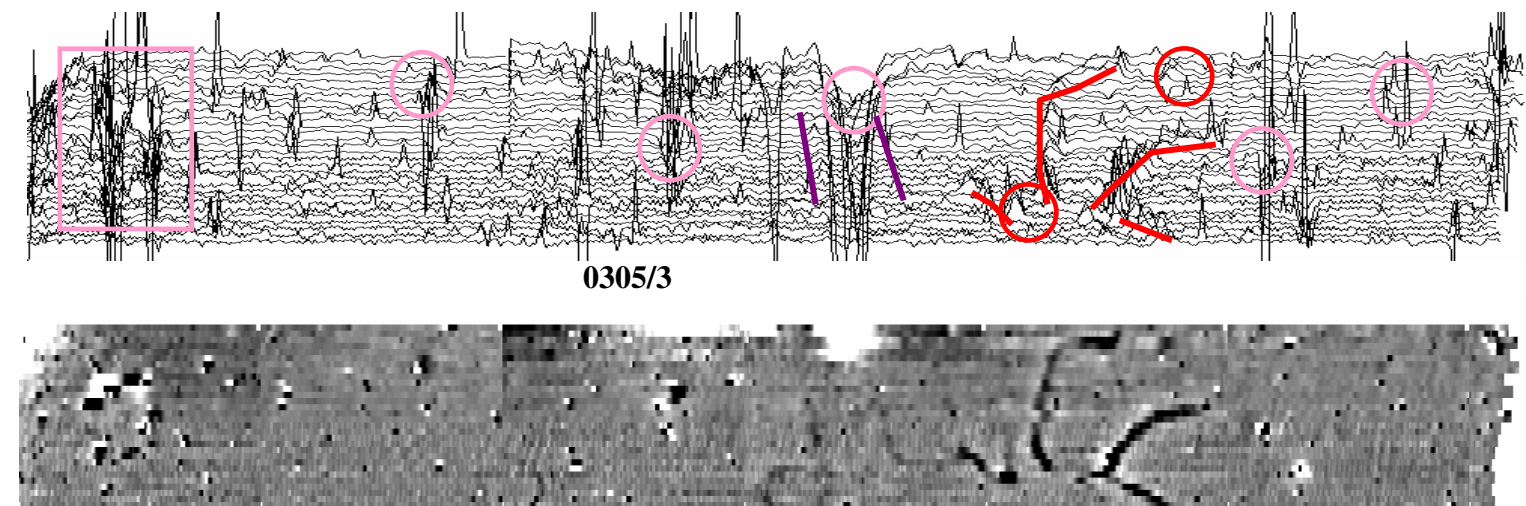
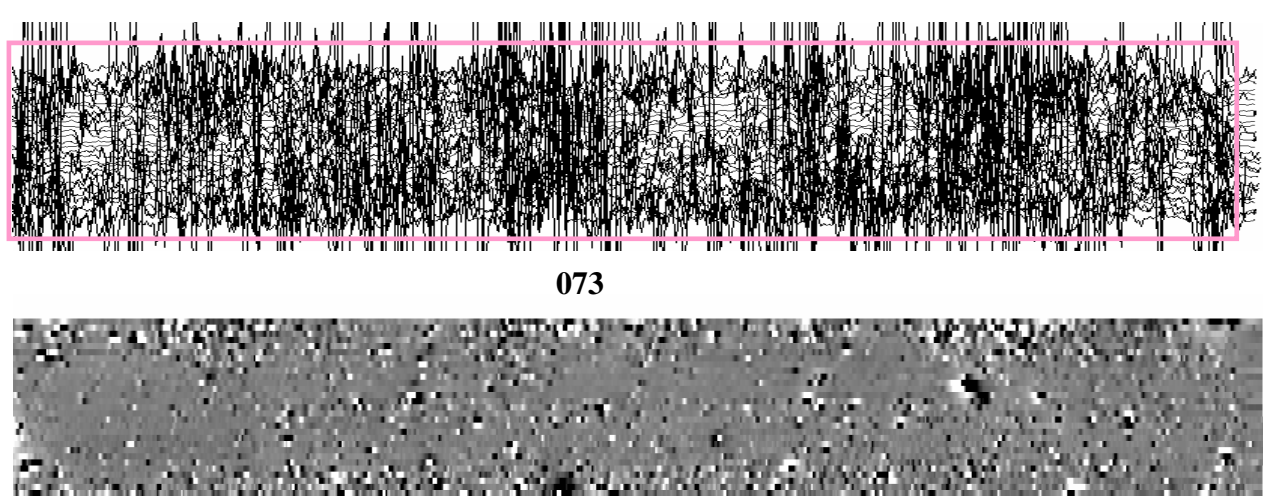
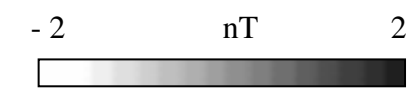
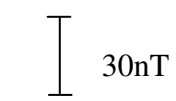

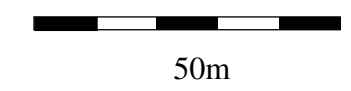


← ELLINGTON



- Former boundary
- Possible ditch
- Service
- Boundary ferrous
- Cultivation
- Probable land drain
- Zone containing probable modern ferrous
- Discrete ferrous (examples)
- Pit-like (examples)
- ?Natural



FEN DITTON →

Fig 44: 0305/2 – 0305/3

1:1250