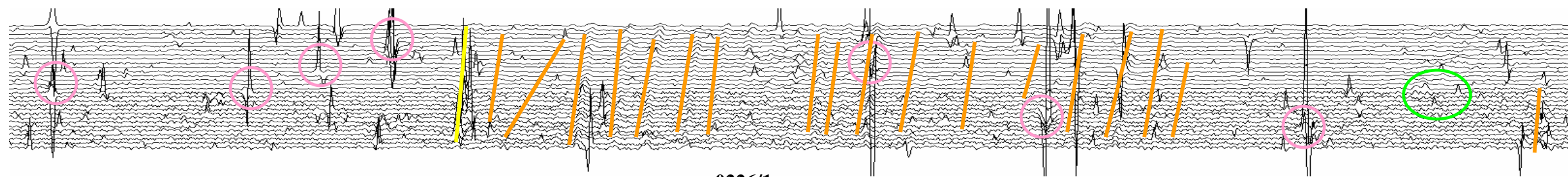



← ELLINGTON




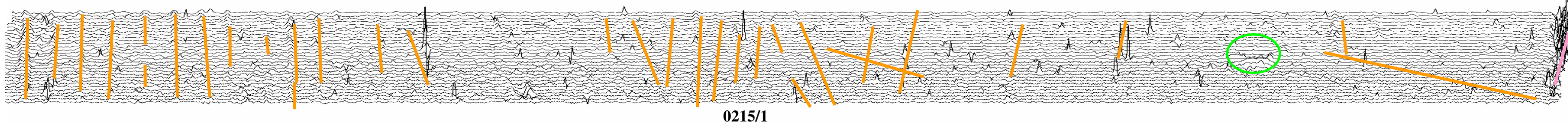

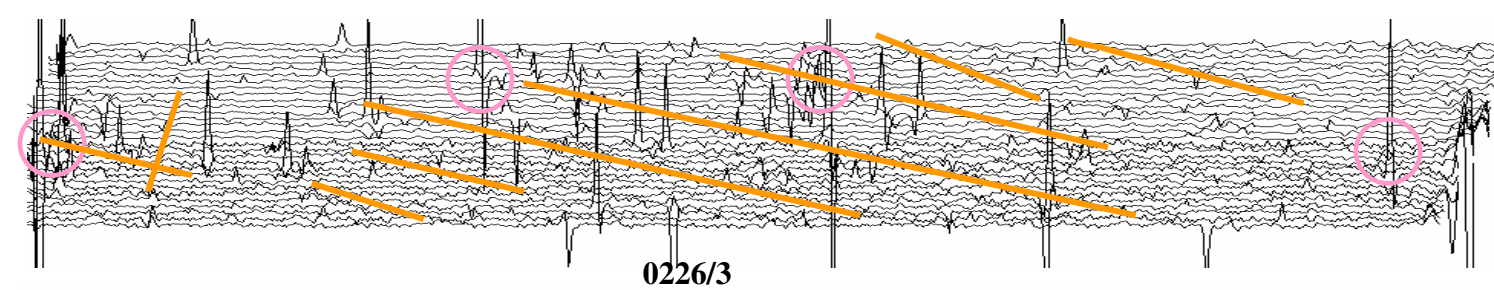

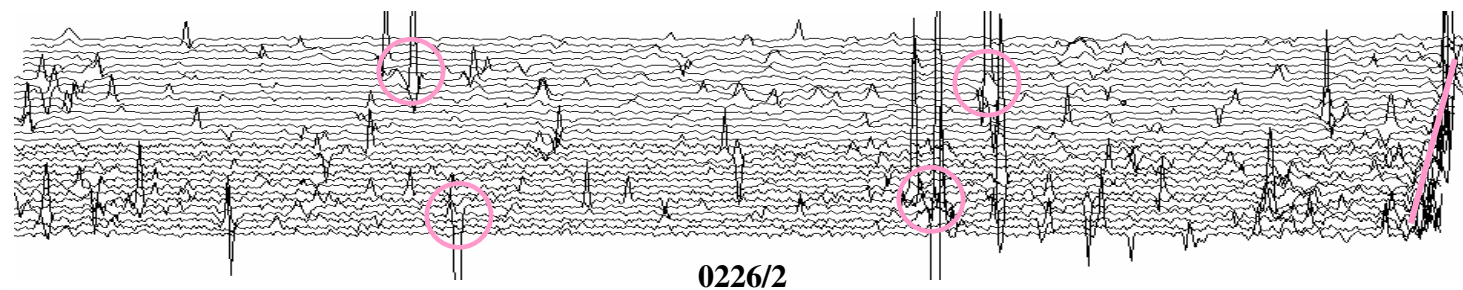
30nT



- 5 nT 5

50m

- Former boundary
- Possible ditch
- Service
- Boundary ferrous
- Cultivation
- Probable land drain
- ?Natural
- Zone containing probable modern ferrous
- Discrete ferrous (examples)



FEN DITTON →

Fig 33: 0226/1 – 0215/1

1:1250