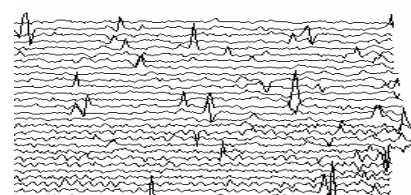

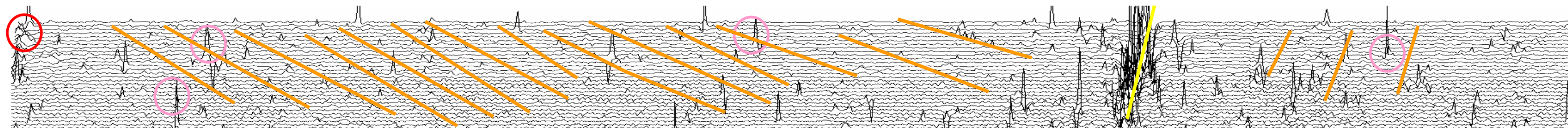


← ELLINGTON



0307/2 (CONT)


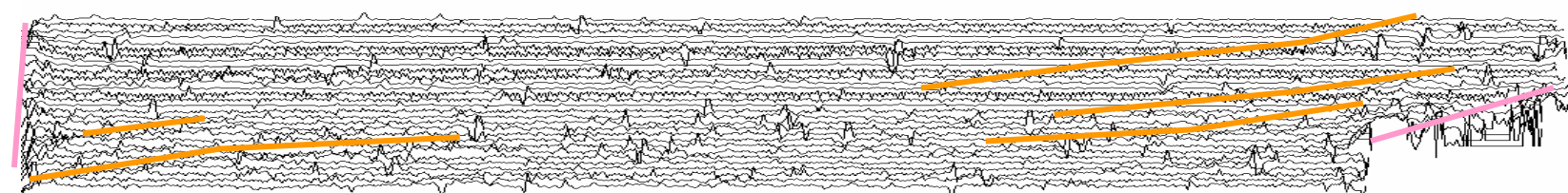



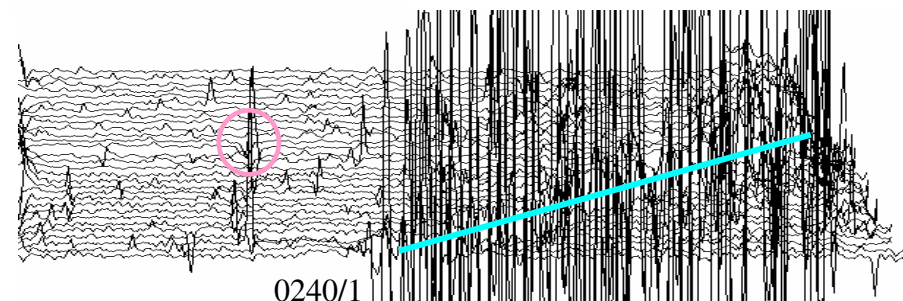
30nT

- Former boundary
- Possible ditch
- Service
- Boundary ferrous
- Cultivation
- Probable land drain
- ?Natural
- Zone containing probable modern ferrous
- Pit-like (examples)
- Discrete ferrous (examples)



50m

- 5 nT 5



FEN DITTON →

Fig 38: 0307/2 – 0240/3

1:1250