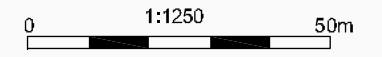




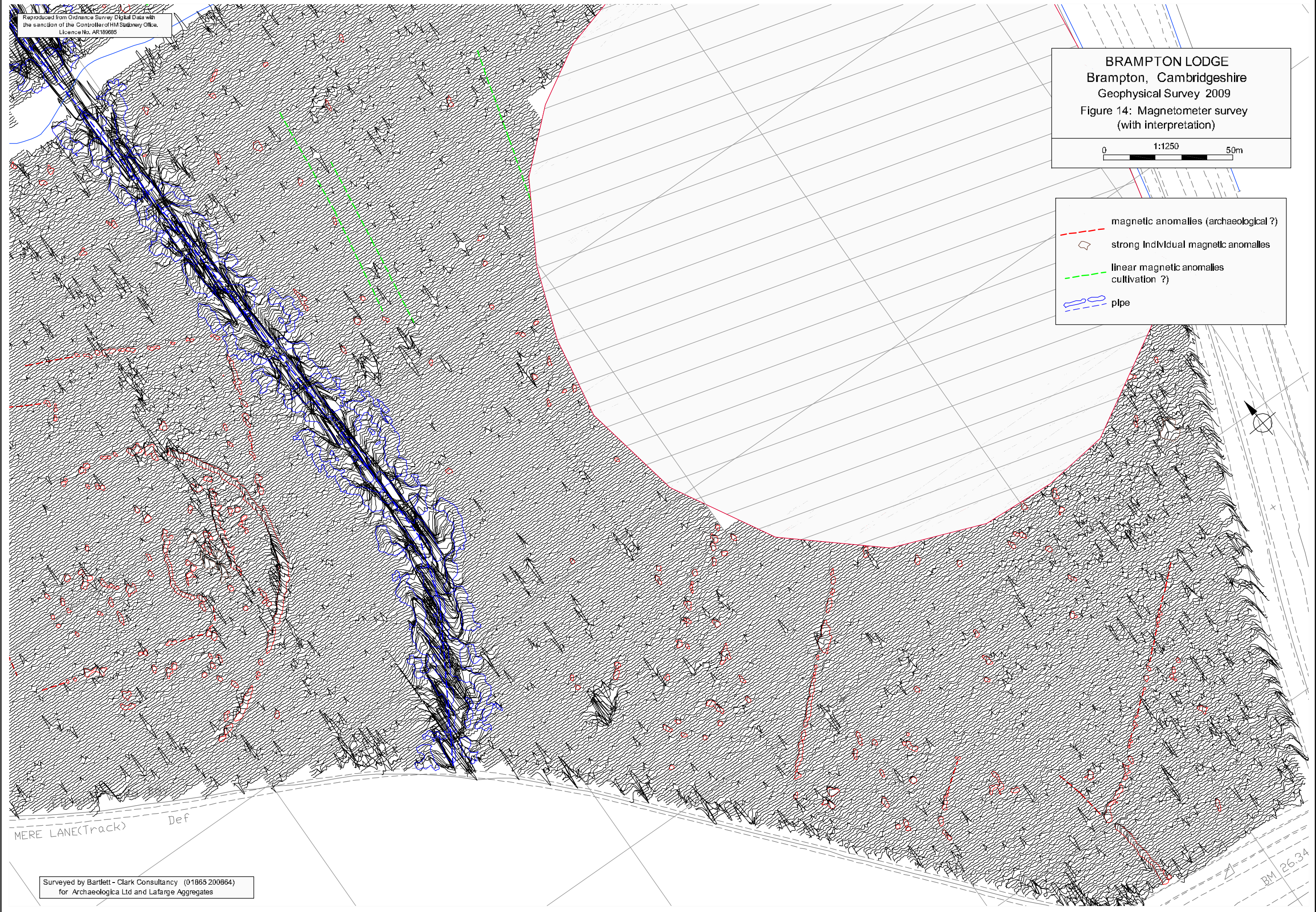


Reproduced from Ordnance Survey Digital Data with the sanction of the Controller of Her Majesty's Stationery Office. Licence No. AR189685

BRAMPTON LODGE
Brampton, Cambridgeshire
Geophysical Survey 2009
Figure 14: Magnetometer survey
(with interpretation)



-  magnetic anomalies (archaeological ?)
-  strong individual magnetic anomalies
-  linear magnetic anomalies (cultivation ?)
-  pipe



MERE LANE(Track) Def

Surveyed by Bartlett - Clark Consultancy (01865 200864)
for Archaeologica Ltd and Lafarge Aggregates

BM 2634