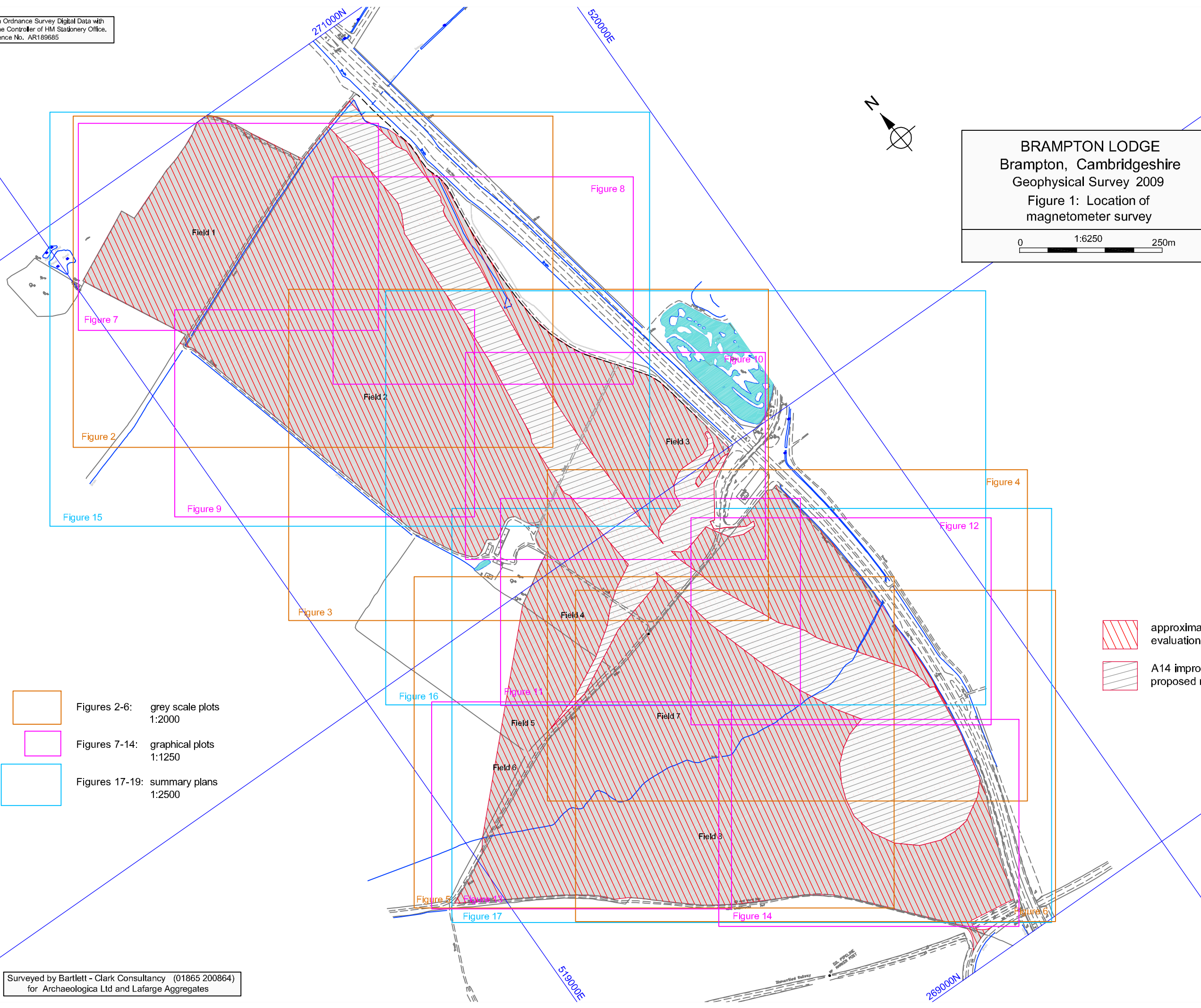
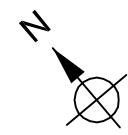
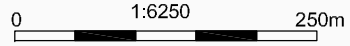







Reproduced from Ordnance Survey Digital Data with the sanction of the Controller of HM Stationery Office. Licence No. AR189685

BRAMPTON LODGE
Brampton, Cambridgeshire
Geophysical Survey 2009
Figure 1: Location of magnetometer survey



-  Figures 2-6: grey scale plots 1:2000
-  Figures 7-14: graphical plots 1:1250
-  Figures 17-19: summary plans 1:2500

-  approximate limit of evaluation area
-  A14 improvement: proposed route

Surveyed by Bartlett - Clark Consultancy (01865 200864) for Archaeologica Ltd and Lafarge Aggregates