

Reproduced from Ordnance Survey Digital Data with the sanction of the Controller of HM Stationery Office. Crown Copyright Reserved.

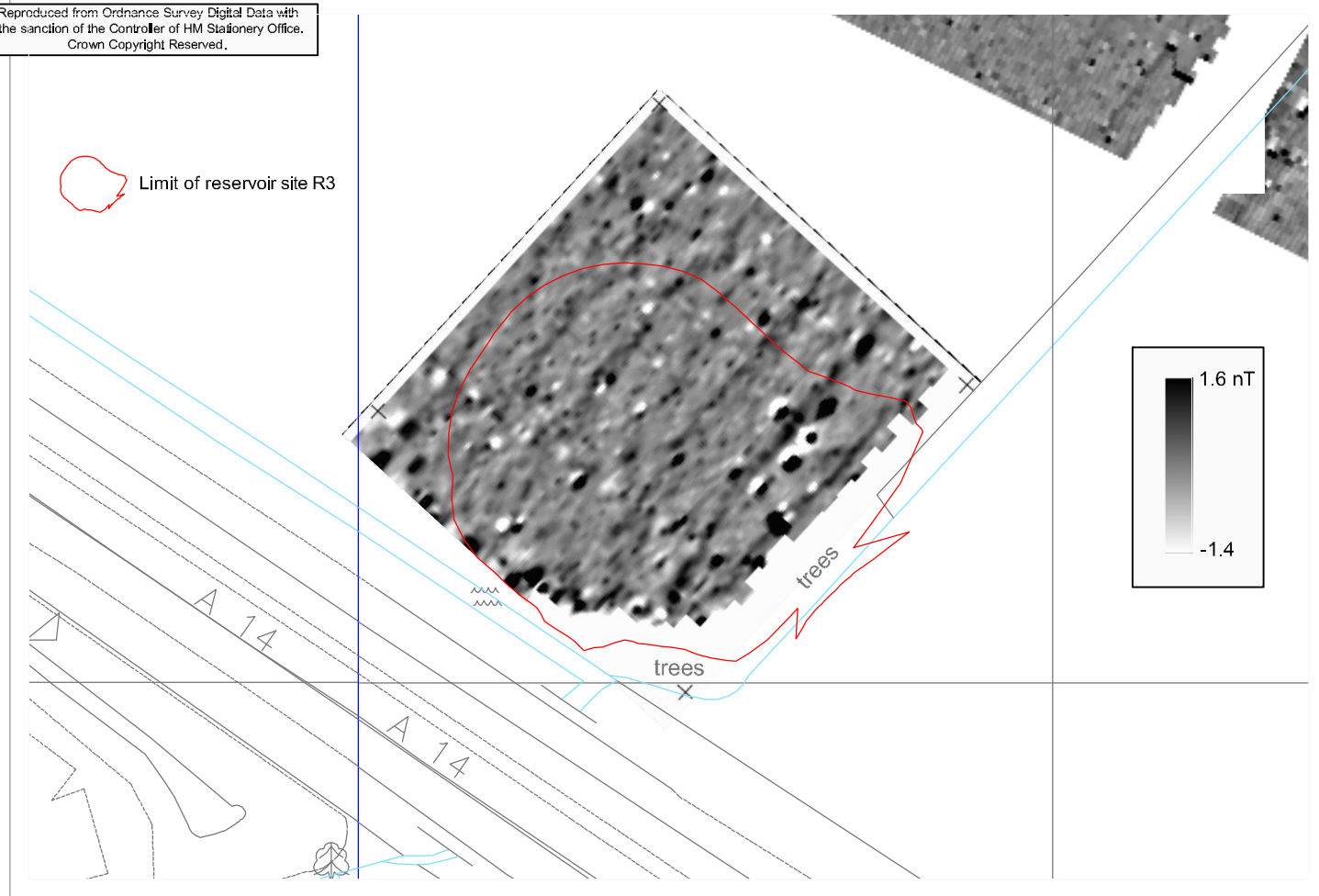


Figure R3.1: Site R3 Magnetometer Survey (grey scale plot) 1:1000

Surveyed by Bartlett - Clark Consultancy (01865 200864) for Cambridge Archaeological Unit

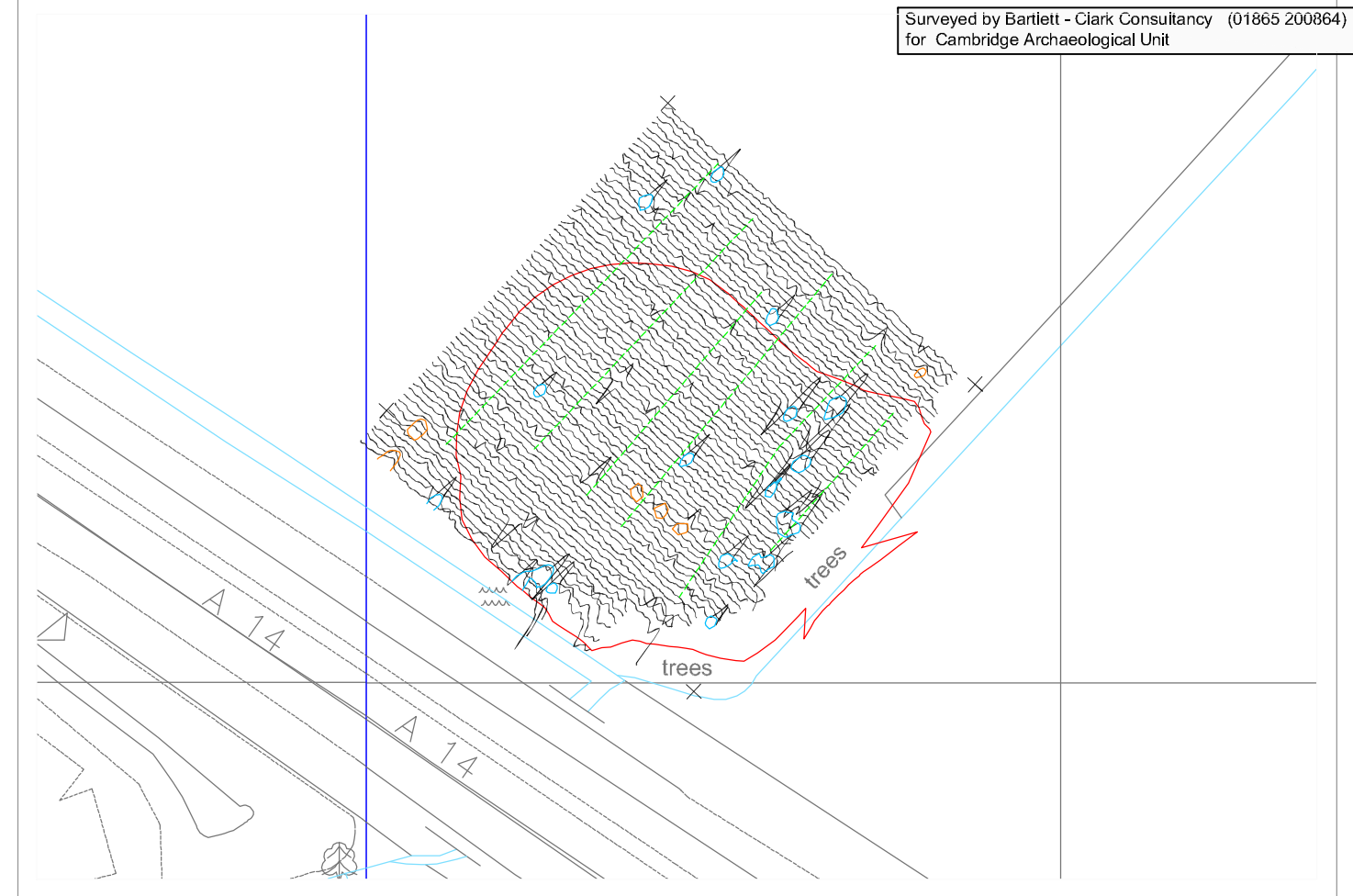


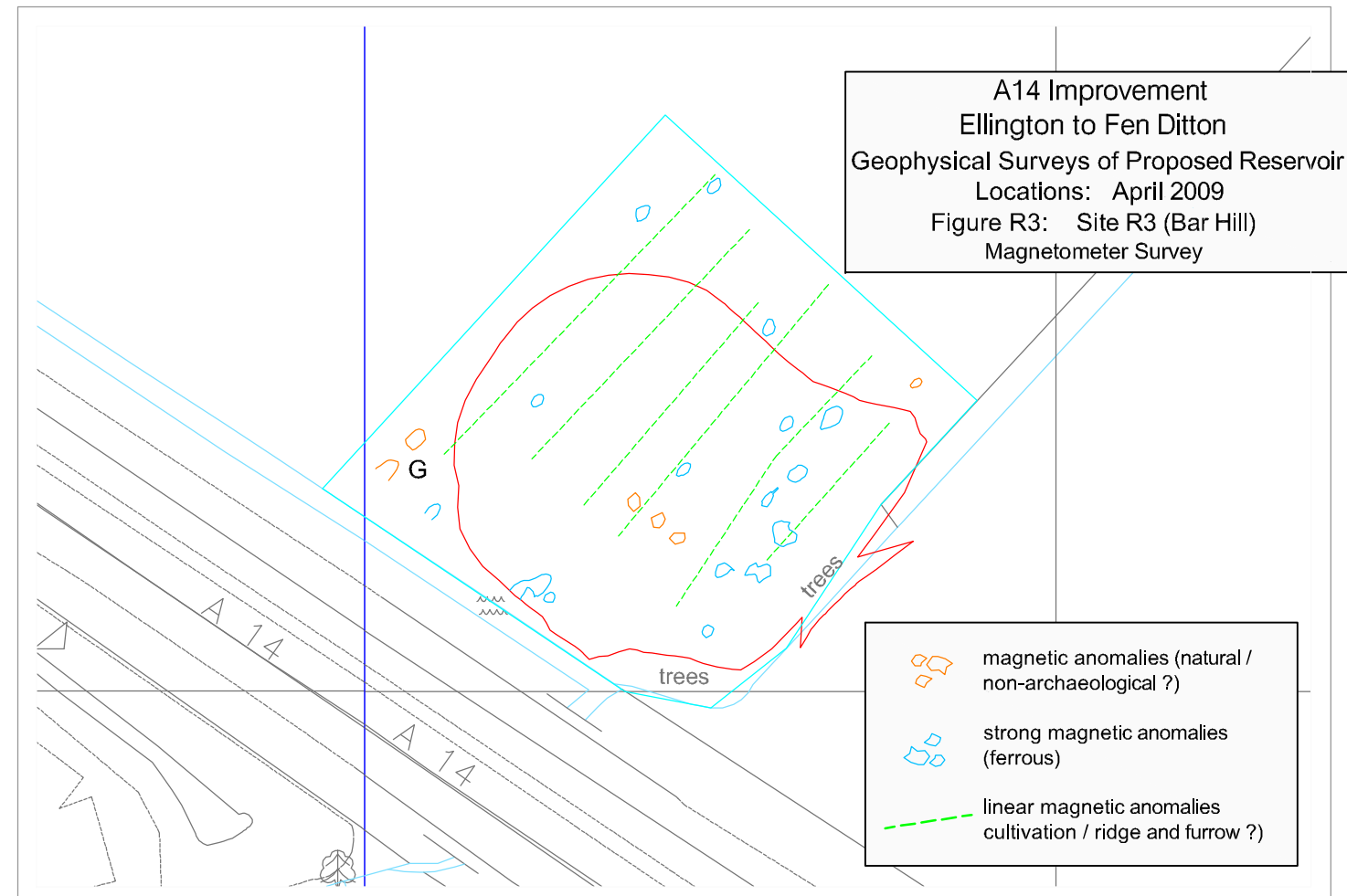
Figure R3.2: Site R3 Magnetometer Survey (with interpretation) 1:1000



- Previously identified archaeological features:
(from report on cropmarks by Air Photo Services, 2003)
- ditch
 - possible ditch
 - ridge and furrow
 - natural frost crack
 - bank

Figure R3.3: Site R3 Survey data (with aerial photography interpretation) 1:5000

A14 Improvement
Ellington to Fen Ditton
Geophysical Surveys of Proposed Reservoir
Locations: April 2009
Figure R3: Site R3 (Bar Hill)
Magnetometer Survey



- magnetic anomalies (natural / non-archaeological ?)
- strong magnetic anomalies (ferrous)
- - - linear magnetic anomalies cultivation / ridge and furrow ?

Figure R3.4: Site R3 Summary of findings 1:1000