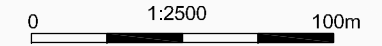








Reproduced from Ordnance Survey Digital Data with the sanction of the Controller of HM Stationery Office. Crown Copyright Reserved.

A14 Improvement
Ellington to Fen Ditton
Geophysical Surveys of Proposed Reservoir
Locations: April 2009
Figure R2.4: Summary of findings
Site R2 (Lolworth)



-  magnetic anomalies (archaeological ?)
-  magnetic anomalies (natural / non-archaeological ?)
-  strong (recent ?) magnetic disturbances
-  strong magnetic anomalies (ferrous)
-  linear magnetic anomalies cultivation / ridge and furrow ?
-  pipe ?

Surveyed by Bartlett - Clark Consultancy (01865 200864)
for Cambridge Archaeological Unit

