









Reproduced from Ordnance Survey Digital Data with the sanction of the Controller of HM Stationery Office. Crown Copyright Reserved.

-  magnetic anomalies (archaeological ?)
-  magnetic anomalies (natural / non-archaeological ?)
-  strong (recent ?) magnetic disturbances (mainly ferrous)
-  strong magnetic anomalies (natural / geological)
-  linear magnetic anomalies cultivation / ridge and furrow ?
-  pipe
-  field drains ?

 approximate limit of survey

Surveyed by Bartlett - Clark Consultancy (01865 200864) for Cambridge Archaeological Unit

A14 Improvement
Ellington to Fen Ditton
Geophysical Surveys of Areas GP1 to GP7
November 2008
Figure 7.4: Summary of findings (Area GP7)

