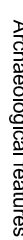
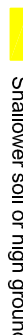

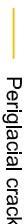
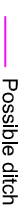
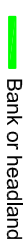
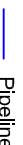


**PLAN 3** Assessment of aerial photographs  
**Site** AP 13 - AP 17  
**Project** 214 05 04 A14 Cambridge to Huntingdon Improvement  
**Date** July 2014  
**Client** Jacobs UK Ltd  
 © Chris Cox, Air Photo Services Ltd 2014

- |  |   |
|--|---|
|  Study area                   |  Deeper soil                   |
|  Archaeological features      |  Shallower soil or high ground |
|  Ditch or pit                 |  Periglacial crack             |
|  Possible ditch               |   |
|  Bank or headland             |   |
|  Ridge and furrow (schematic) |   |
|  Pipeline                     |   |

Original photo interpretation and mapping at 1:2500 level based on photographs at EH Archive. Google Earth all timelines to July 2014, CUCAP and APS Cambridge.