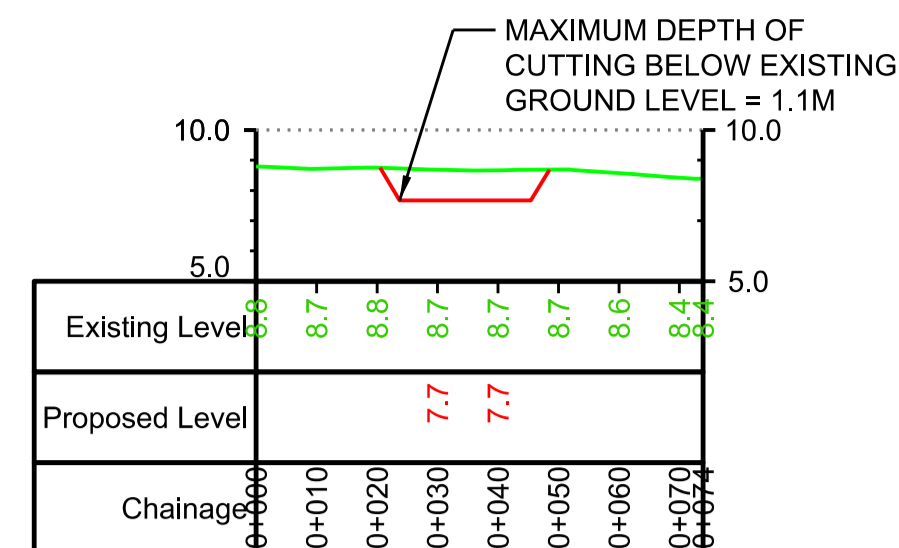
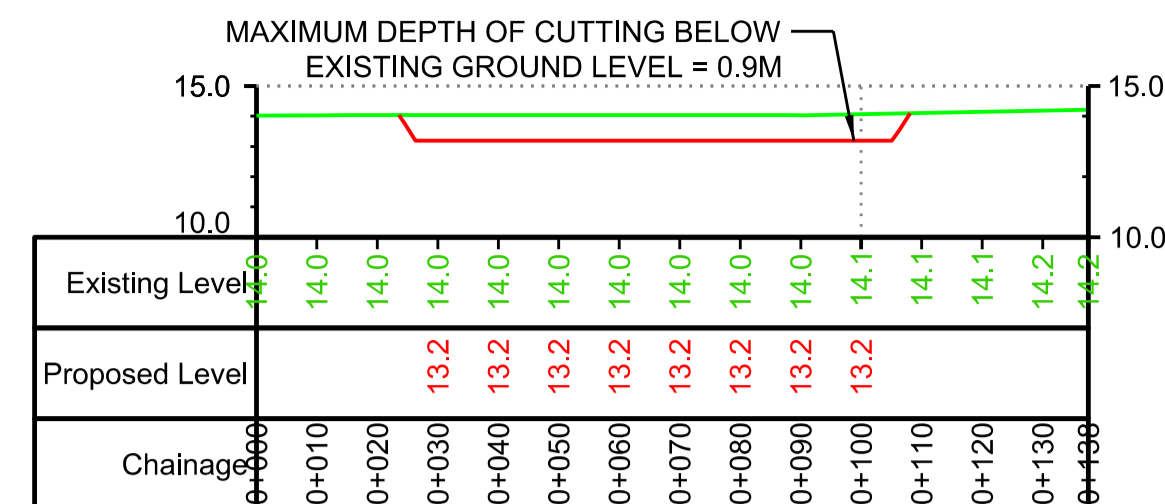


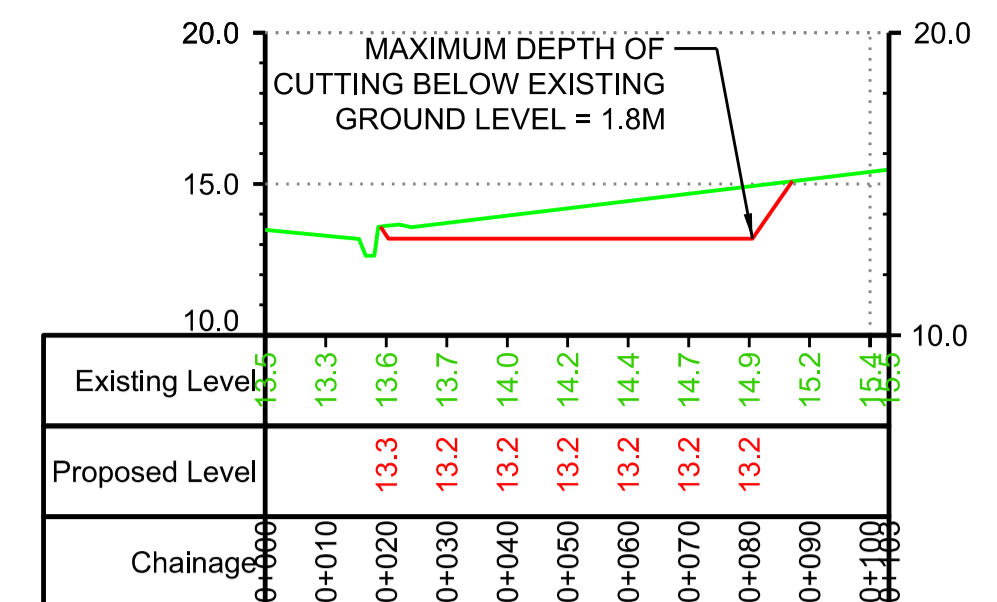
**FLOOD COMPENSATION AREA
(FCA 20) SECTION 20A - 20A
WORKS PLANS SHEET NO. 16**



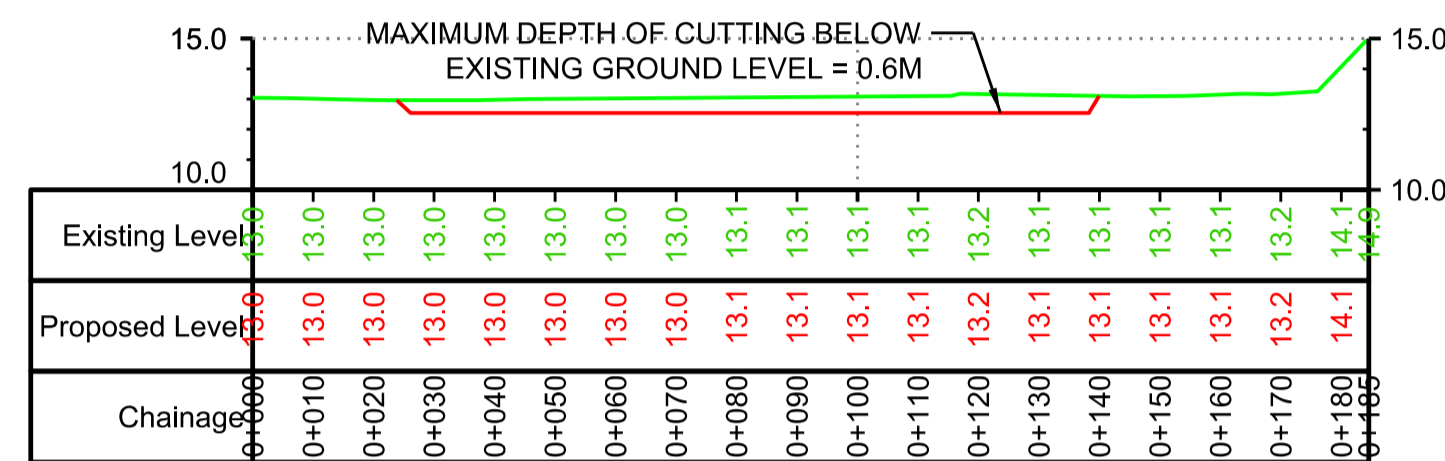
**FLOOD COMPENSATION AREA
(FCA 20) SECTION 20B - 20B
WORKS PLANS SHEET NO. 16**



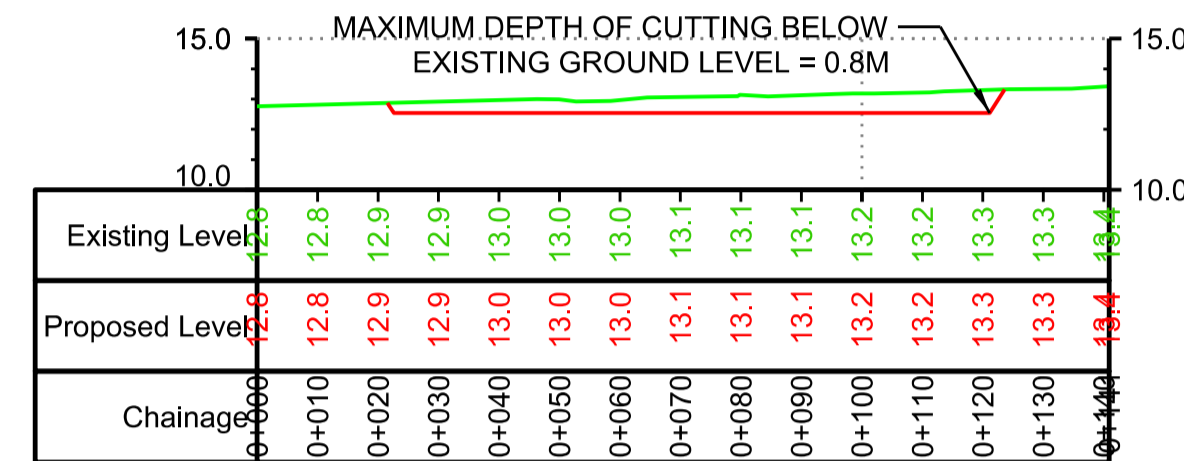
**FLOOD COMPENSATION AREA
(FCA 21) SECTION 21A - 21A
WORKS PLANS SHEET NO. 19**



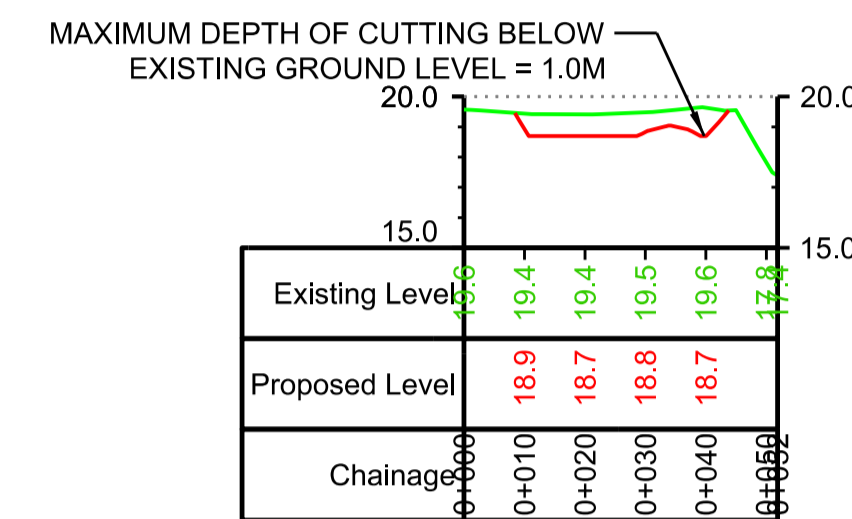
**FLOOD COMPENSATION AREA
(FCA 21) SECTION 21B - 21B
WORKS PLANS SHEET NO. 19**



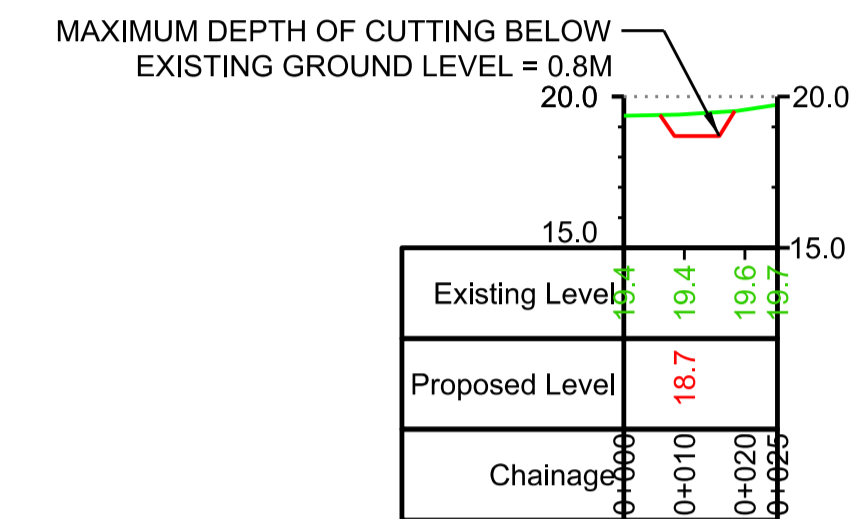
**FLOOD COMPENSATION AREA
(FCA 22) SECTION 22A - 22A
WORKS PLANS SHEET NO. 20**



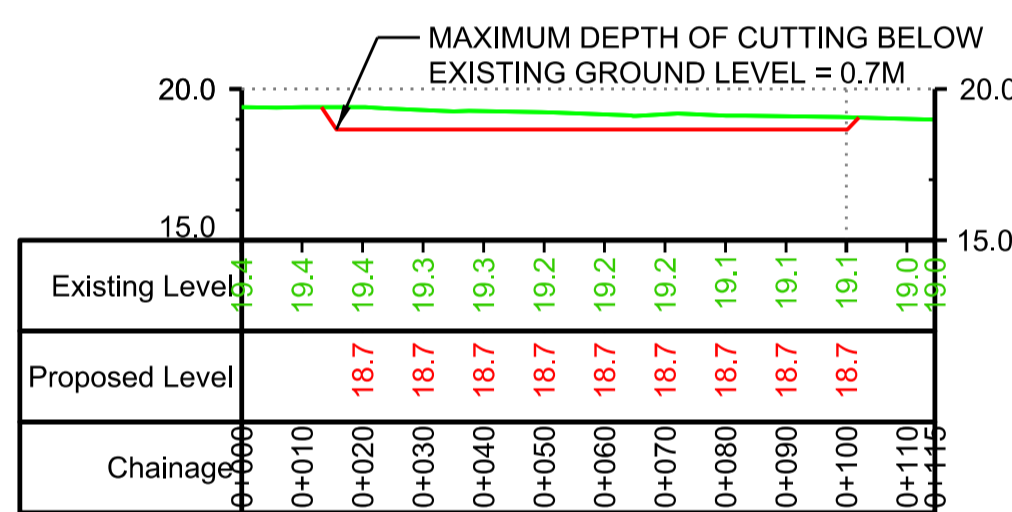
**FLOOD COMPENSATION AREA
(FCA 22) SECTION 22B - 22B
WORKS PLANS SHEET NO. 20**



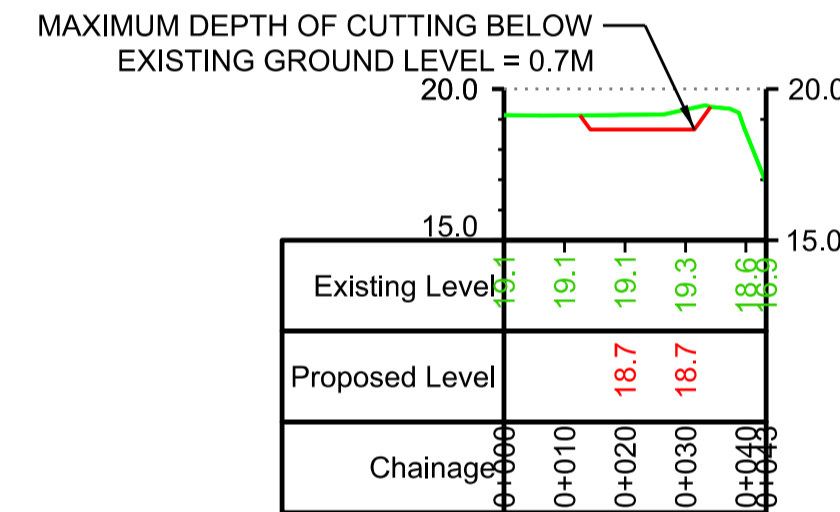
**FLOOD COMPENSATION AREA
(FCA 23) SECTION 23A - 23A
WORKS PLANS SHEET NO. 21**



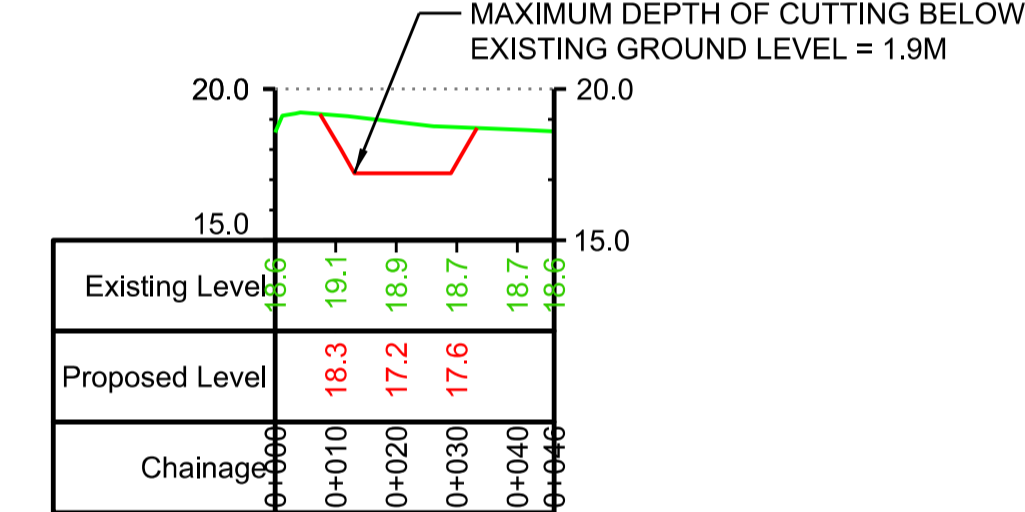
**FLOOD COMPENSATION AREA
(FCA 23) SECTION 23B - 23B
WORKS PLANS SHEET NO. 21**



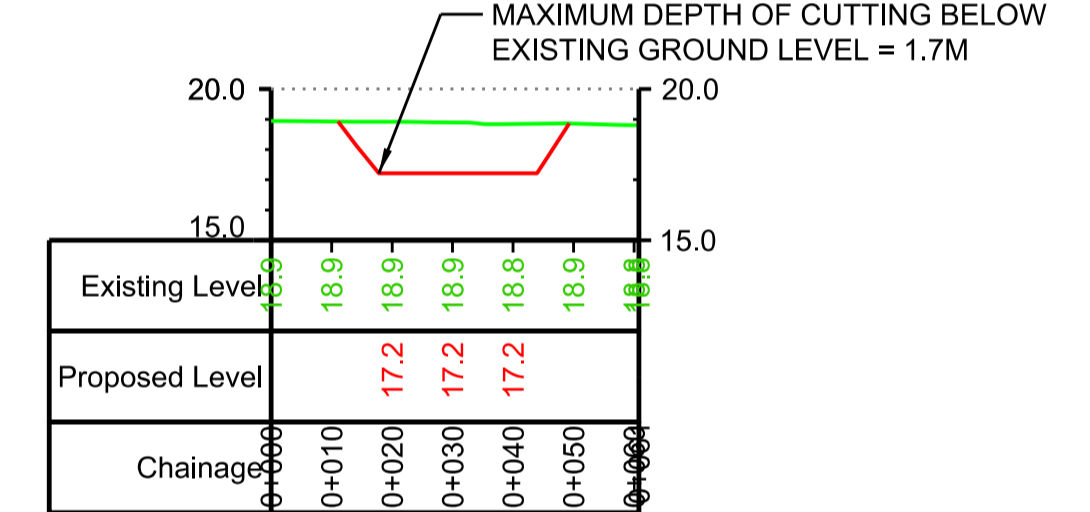
**FLOOD COMPENSATION AREA
(FCA 24) SECTION 24A - 24A
WORKS PLANS SHEET NO. 21**



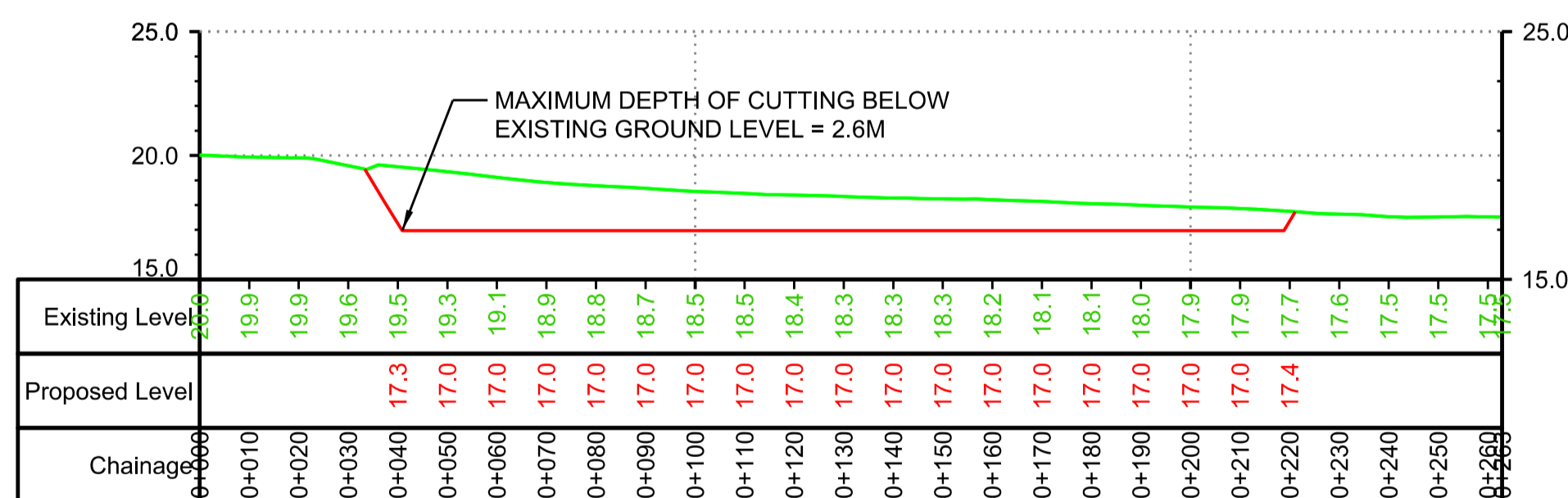
**FLOOD COMPENSATION AREA
(FCA 24) SECTION 24B - 24B
WORKS PLANS SHEET NO. 21**



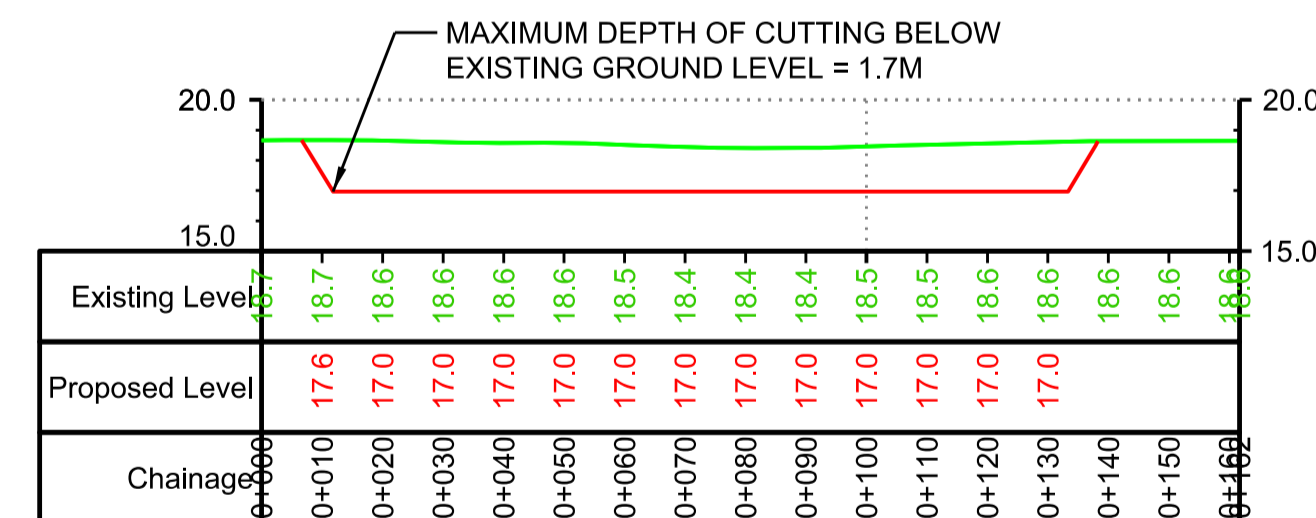
**FLOOD COMPENSATION AREA
(FCA 25) SECTION 25A - 25A
WORKS PLANS SHEET NO. 21**



**FLOOD COMPENSATION AREA
(FCA 25) SECTION 25B - 25B
WORKS PLANS SHEET NO. 21**



**FLOOD COMPENSATION AREA
(FCA 26) SECTION 26A - 26A
WORKS PLANS SHEET NO. 21**

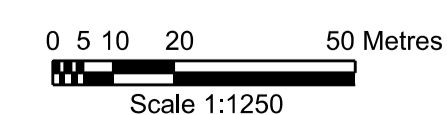


**FLOOD COMPENSATION AREA
(FCA 26) SECTION 26B - 26B
WORKS PLANS SHEET NO. 21**

NOTES

- All dimensions in metres unless otherwise stated.
- These Engineering Sections should be read in conjunction with the Works Plans.

All levels relate to Ordnance Survey Datum (OSGB36) using the current Ordnance Survey transformation (OSTN02/OSGM02)



This drawing is not to be used in whole or part other than for the intended purpose and project as defined on this drawing. Refer to the contract for full terms and conditions.

This map is based on Ordnance Survey material with the permission of Ordnance Survey on behalf of the controller of Her Majesty's Stationery Office. © Crown copyright. Unauthorised reproduction infringes Crown copyright and may lead to prosecution or civil proceedings. Highways Agency 100018928, 2008.

 Simpson House, 6 Cherry Orchard Road, Croydon, Surrey, CR9 6BE Tel: +44(0)208 886 8212 Fax: +44(0) 208 681 2499 www.jacobs.com		Drawing title	
		ENGINEERING SECTIONS FLOOD COMPENSATION AREA SHEET 58 OF 59 REGULATIONS 5(2)(o) & (p) & 6(2)	
 Project		Drawing suitability	
		DCO Submission	
A14 CAMBRIDGE TO HUNTINGDON IMPROVEMENT SCHEME		Scale	1:2500@A1, 1:5000@A3
		Jacobs No.	233193-00
Drawing number		Client no.	
		A14-ARP-ZZ-00-DR-Z-04058	
Rev		0	