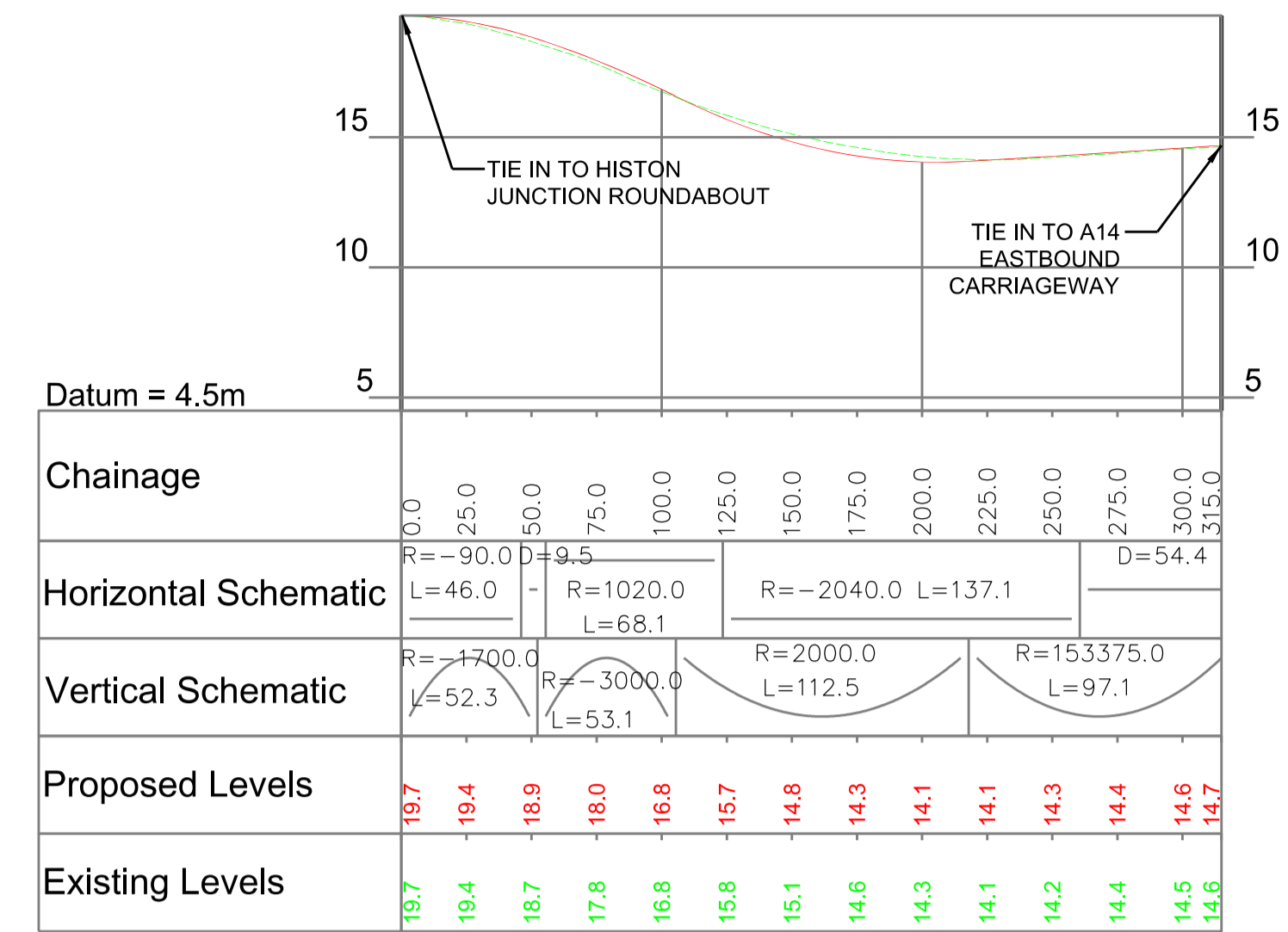
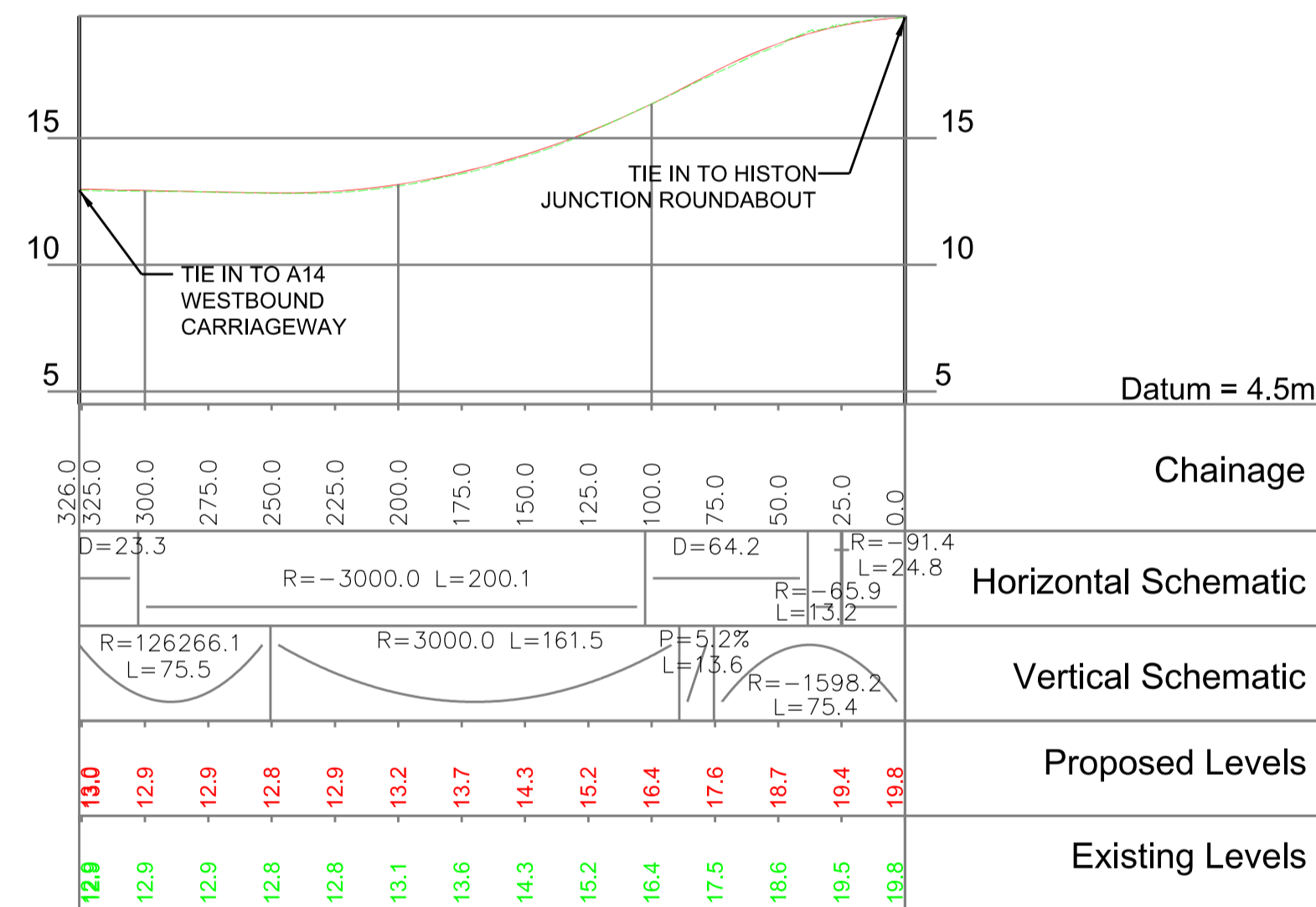


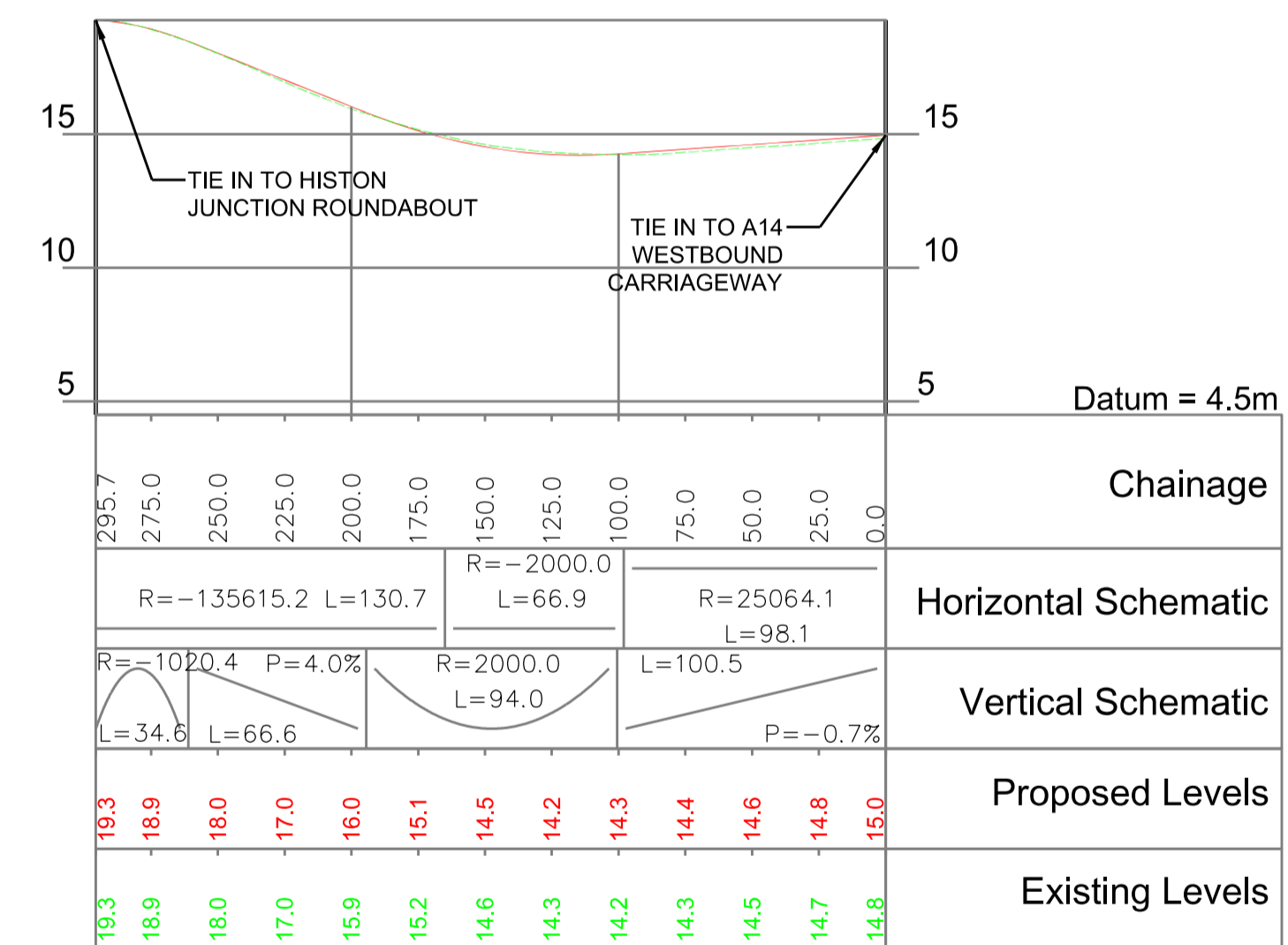
**HISTON JUNCTION EASTBOUND  
DIVERGE SLIP ROAD  
WORK NO. 33 - WORKS PLANS SHEET NO. 26**



**HISTON JUNCTION EASTBOUND  
MERGE SLIP ROAD  
WORK NO. 33 - WORKS PLANS NO. 26**



**HISTON JUNCTION WESTBOUND  
MERGE SLIP ROAD  
WORK NO. 33 - WORKS PLANS SHEET NO. 26**

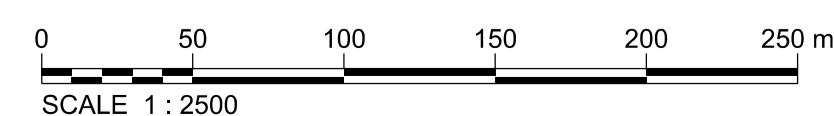


**HISTON JUNCTION WESTBOUND  
DIVERGE SLIP ROAD  
WORK NO. 33 - WORKS PLANS SHEET NO. 26**

**NOTES**

- All dimensions in metres unless otherwise stated.
- These Engineering Sections should be read in conjunction with the Works Plans.

All levels relate to Ordnance Survey Datum (OSGB36) using the current Ordnance Survey transformation (OSTN02/OSGM02)



Rev	Rev. Date	Purpose of revision	Drawn	Checked	Rev'd	Appr'd
0	15/12/14	DCO SUBMISSION	PN	AP	PS	MB

This drawing is not to be used in whole or part other than for the intended purpose and project as defined on this drawing. Refer to the contract for full terms and conditions.

This map is based on Ordnance Survey material with the permission of Ordnance Survey on behalf of the controller of Her Majesty's Stationery Office. © Crown copyright. Unauthorised reproduction infringes Crown copyright and may lead to prosecution or civil proceedings. Highways Agency 100018928, 2008.

 Simpson House, 6 Cherry Orchard Road, Croydon, Surrey, CR9 6BE Tel:+44(0)208 686 8212 Fax:+44(0) 208 681 2499 www.jacobs.com		Drawing title <b>ENGINEERING SECTIONS HISTON JUNCTION SHEET 39 OF 59 REGULATIONS 5(2)(o) &amp; (p) &amp; 6(2)</b>	
Client 		Drawing suitability DCO Submission	
Project <b>A14 CAMBRIDGE TO HUNTINGDON IMPROVEMENT SCHEME</b>		Scale 1:2500@A1, 1:5000@A3	
		Jacobs No. 233193-00	
		Client no. 	
		Drawing number <b>A14-ARP-ZZ-00-DR-Z-04039</b>	
		Rev <b>0</b>	