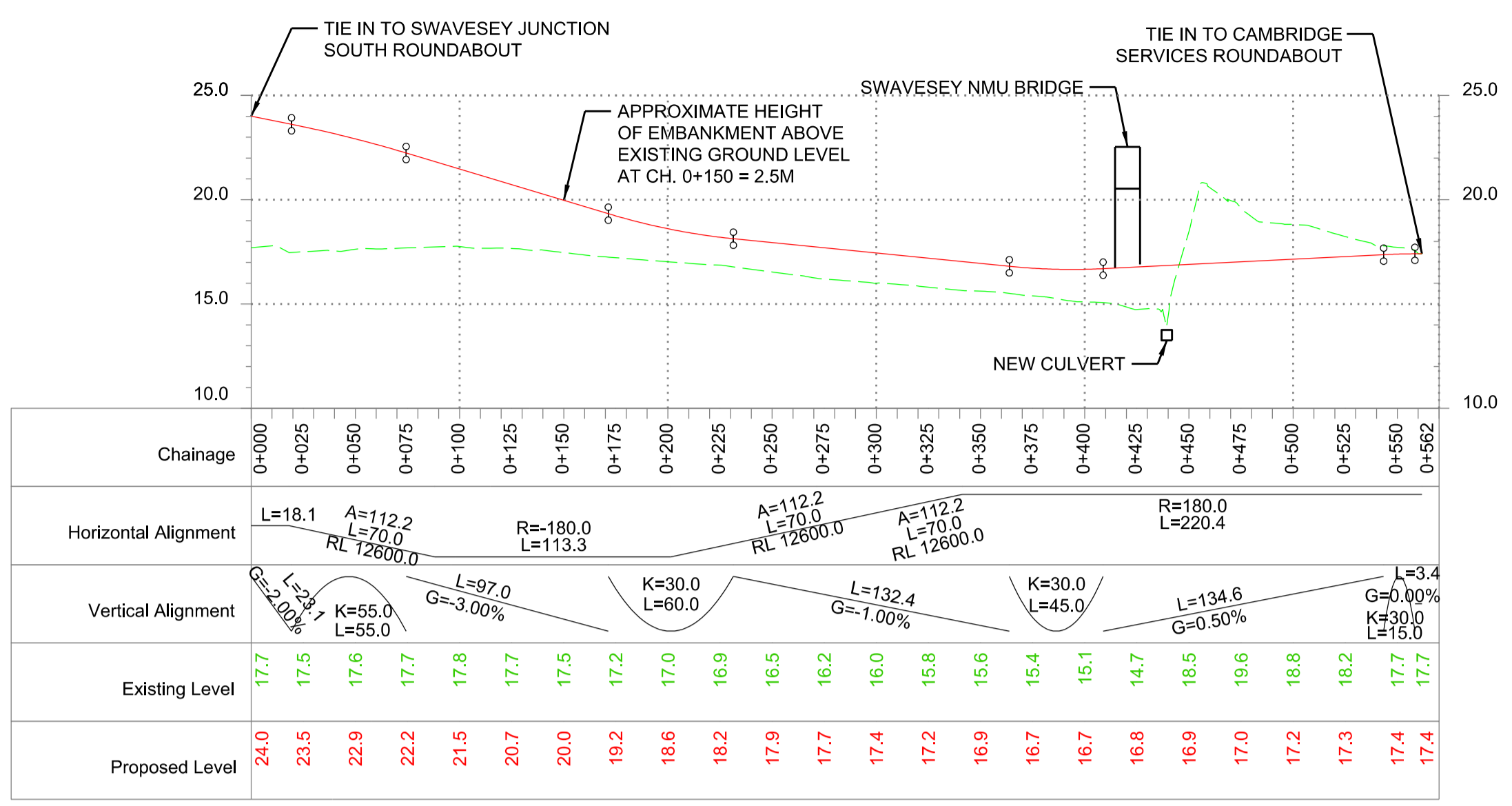
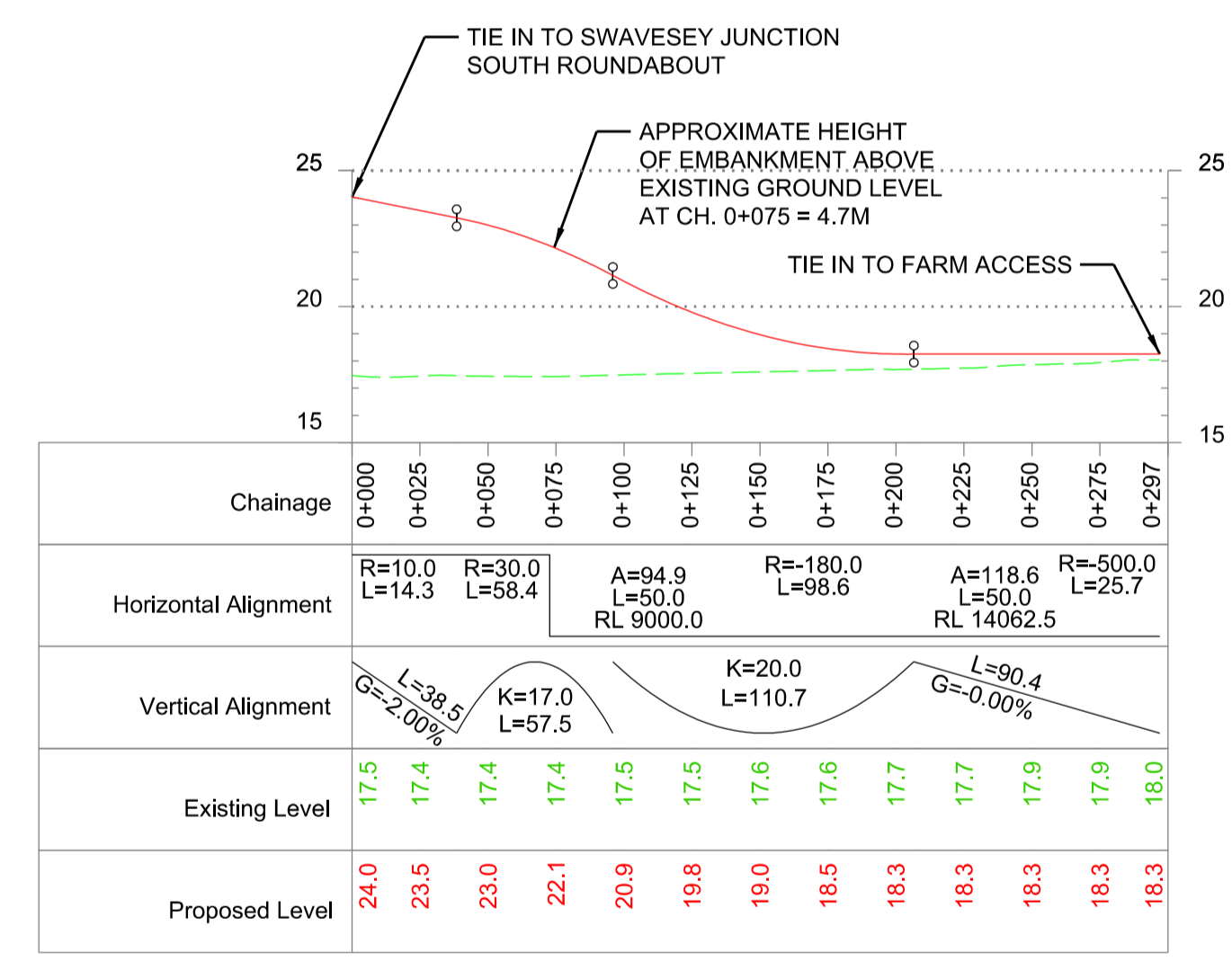


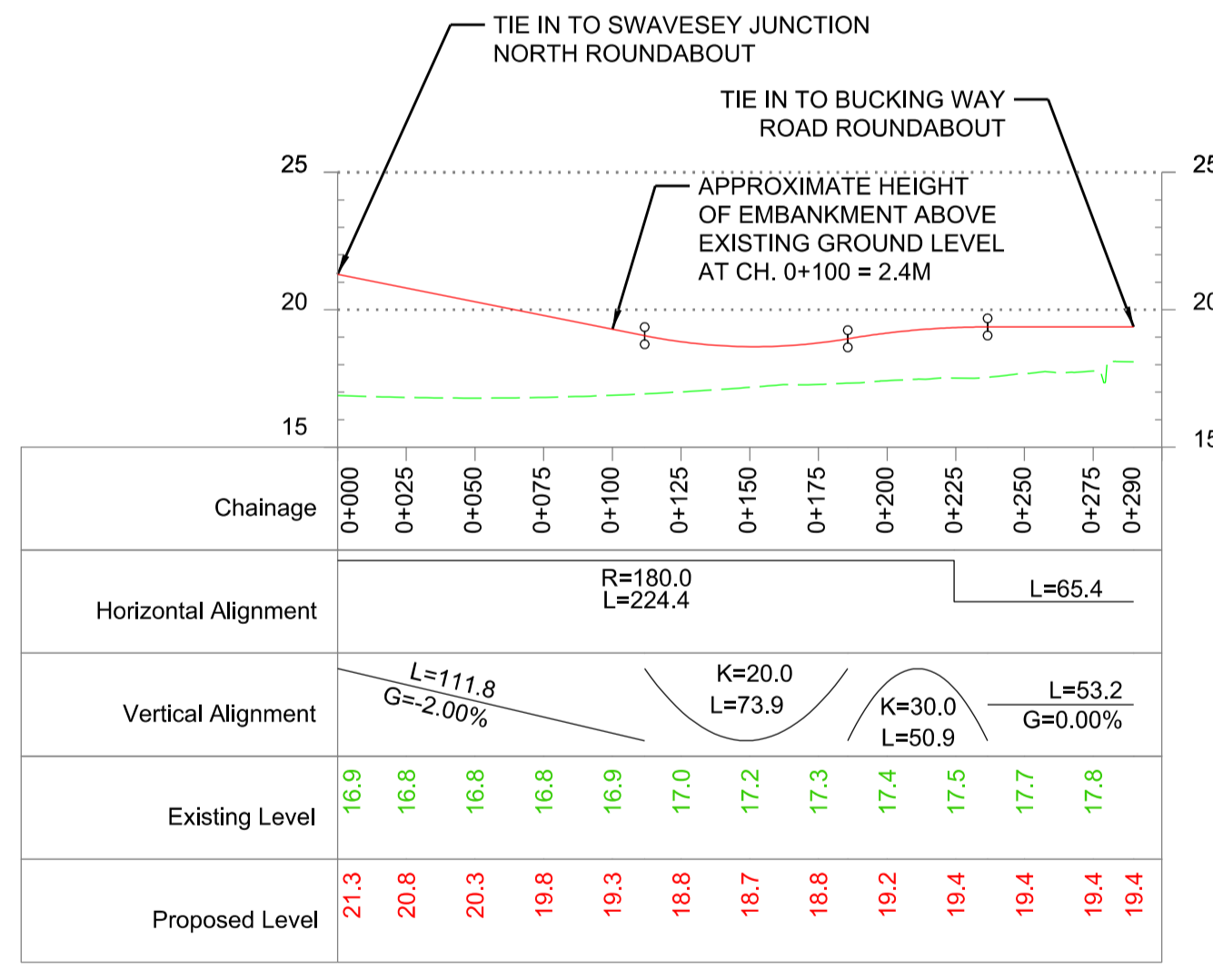
**SWAVESEY JUNCTION -
CAMBRIDGE SERVICES DIVERGE
WORK NO. 21 - WORKS PLANS SHEET NO. 19**



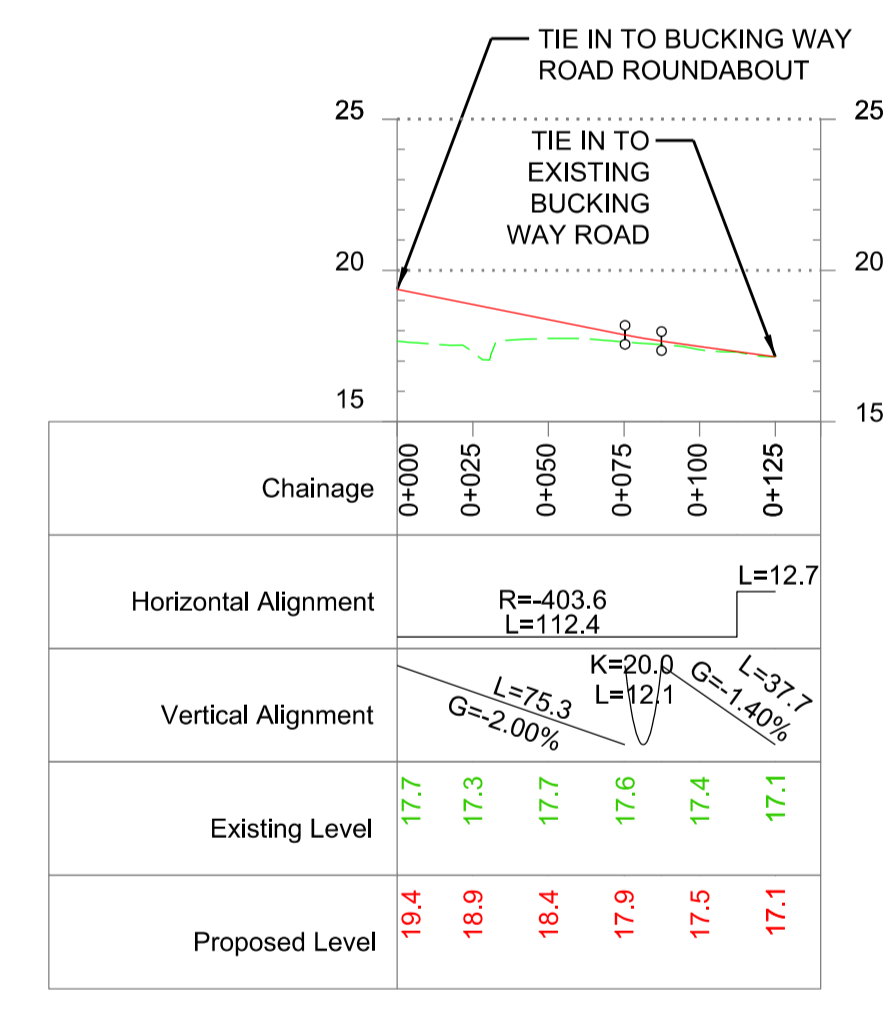
**SWAVESEY JUNCTION - CAMBRIDGE SERVICES LINK ROAD
WORK NO. 21 - WORKS PLANS SHEET NO. 17**



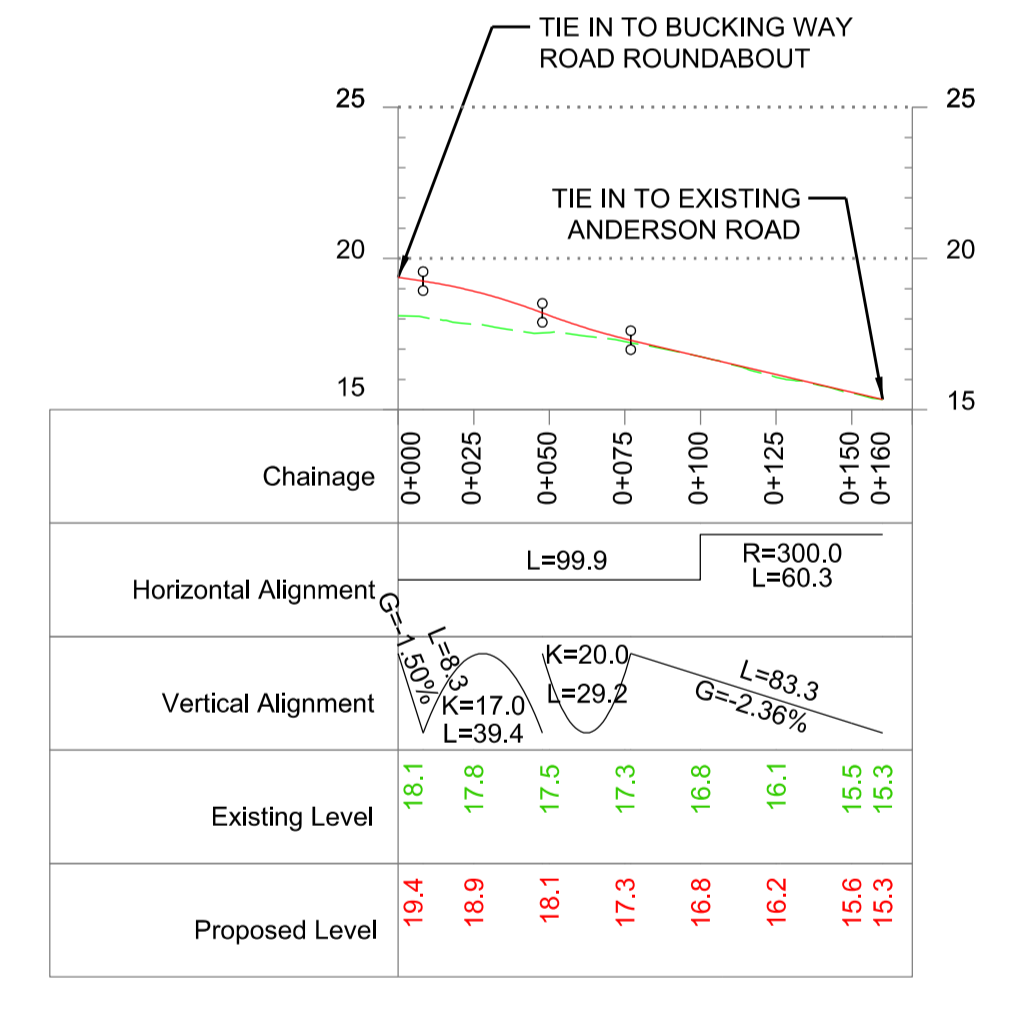
**SWAVESEY JUNCTION -
FARM ACCESS SOUTH LEFT EDGE
WORK NO. 20 - WORKS PLANS
SHEET NO. 17**



**SWAVESEY JUNCTION - BUCKING WAY
ROUNDABOUT LINK WORK NO. 20 -
WORKS PLANS SHEET NO. 17**




**SWAVESEY JUNCTION -
BUCKING WAY
ROAD CONNECTION
WORK NO. 20 - SHEET NO. 17**



**SWAVESEY JUNCTION -
BUCKING WAY BUSINESS
PARK CONNECTION
WORK NO. 20 - SHEET NO. 17**

- NOTES**
- All dimensions in metres unless otherwise stated.
 - These Engineering Sections should be read in conjunction with the Works Plans.



0	15/12/14	DCO SUBMISSION	PN	AP	PS	MB
Rev	Rev. Date	Purpose of revision	Drawn	Checked	Rev'd	Apprv'd

This drawing is not to be used in whole or part other than for the intended purpose and project as defined on this drawing. Refer to the contract for full terms and conditions.

This map is based on Ordnance Survey material with the permission of Ordnance Survey on behalf of the controller of Her Majesty's Stationery Office. © Crown copyright. Unauthorised reproduction infringes Crown copyright and may lead to prosecution or civil proceedings. Highways Agency 100018928, 2008.

JACOBS Simpson House, 6 Cherry Orchard Road, Croydon, Surrey, CR9 6BE Tel: +44(0)208 886 8212 Fax: +44(0) 208 681 2499 www.jacobs.com		Drawing title ENGINEERING SECTIONS SWAVESEY JUNCTION SHEET 28 OF 59 REGULATIONS 5(2)(o) & (p) & 6(2)	
Client HIGHWAYS AGENCY		Drawing suitability DCO Submission	
Project A14 CAMBRIDGE TO HUNTINGDON IMPROVEMENT SCHEME		Scale 1:2500@A1, 1:5000@A3	
		Jacobs No. 233193-00	
		Client no.	
		Drawing number A14-ARP-ZZ-00-DR-Z-04028	
		Rev 0	