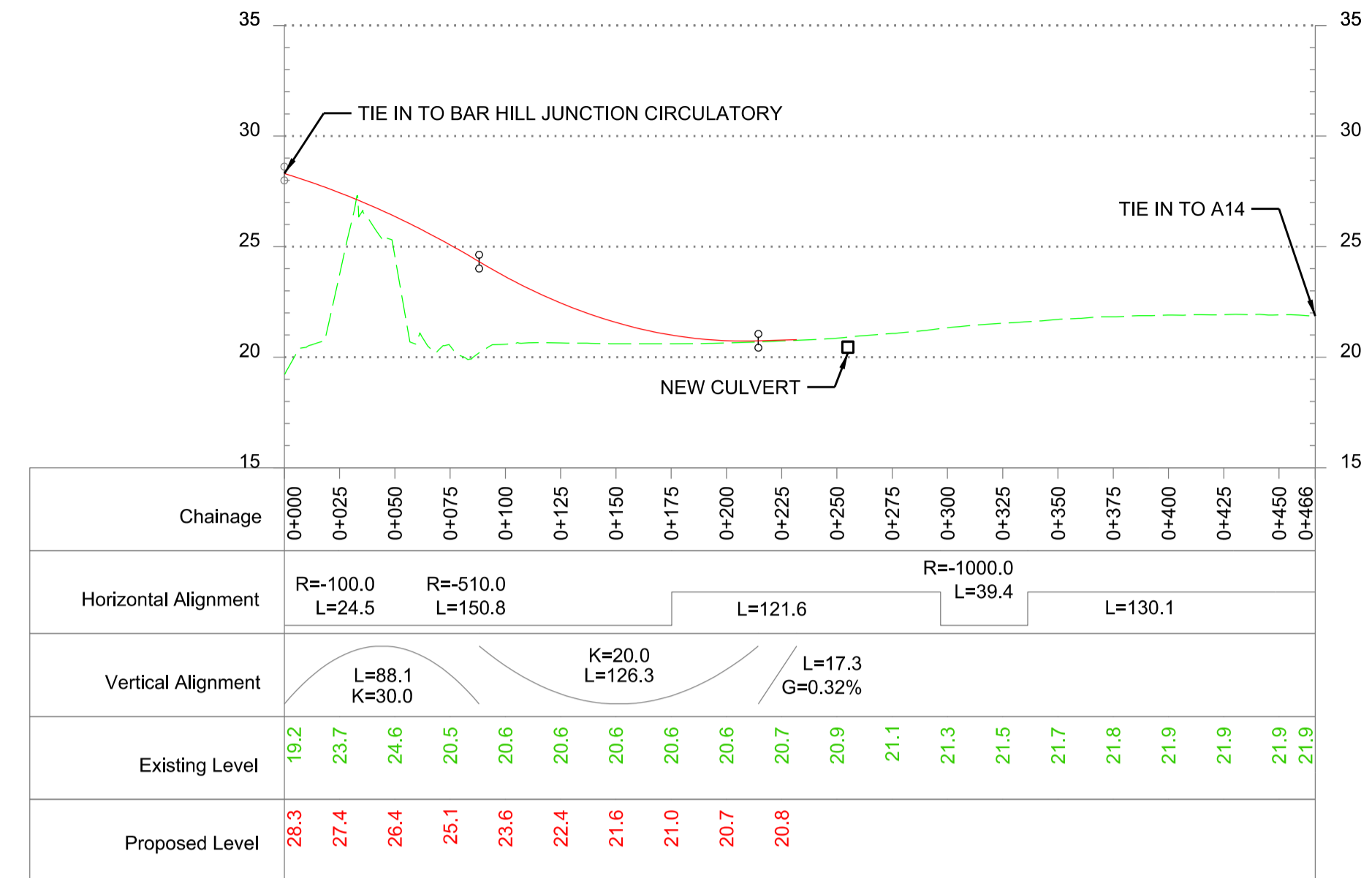
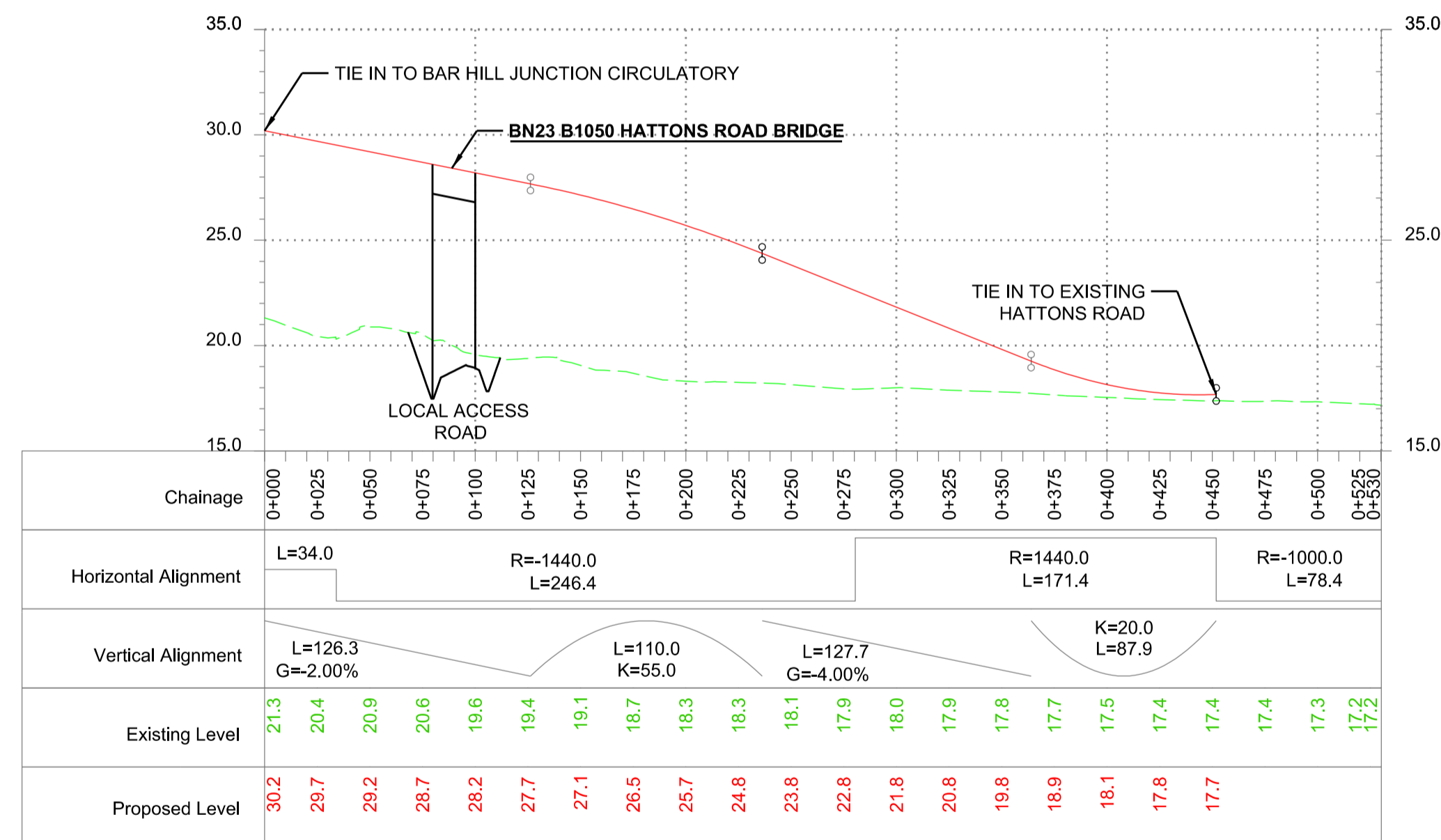


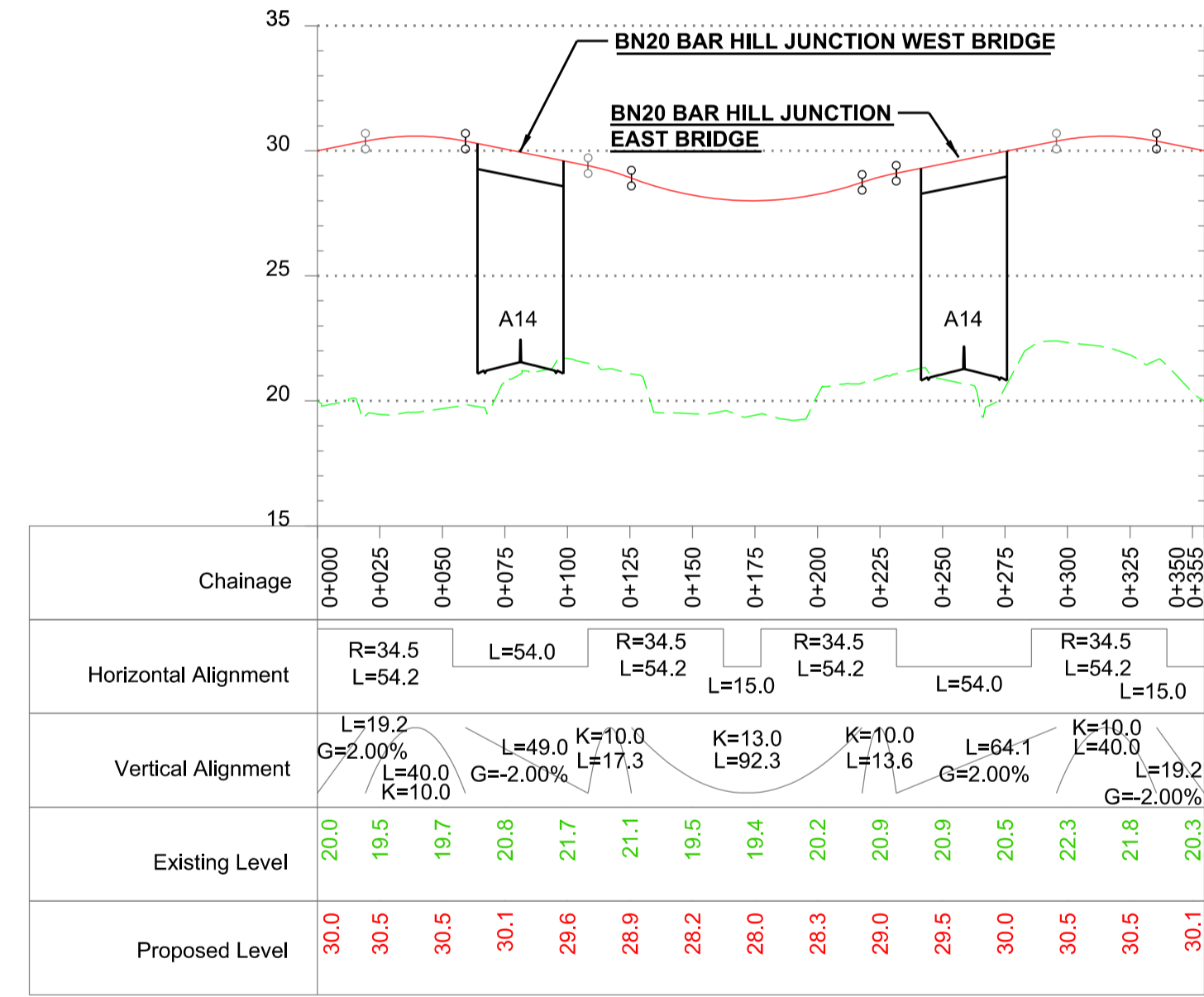
**BAR HILL JUNCTION - SOUTHEASTBOUND DIVERGE  
WORK NO. 5 - WORKS PLANS SHEET NO. 21**



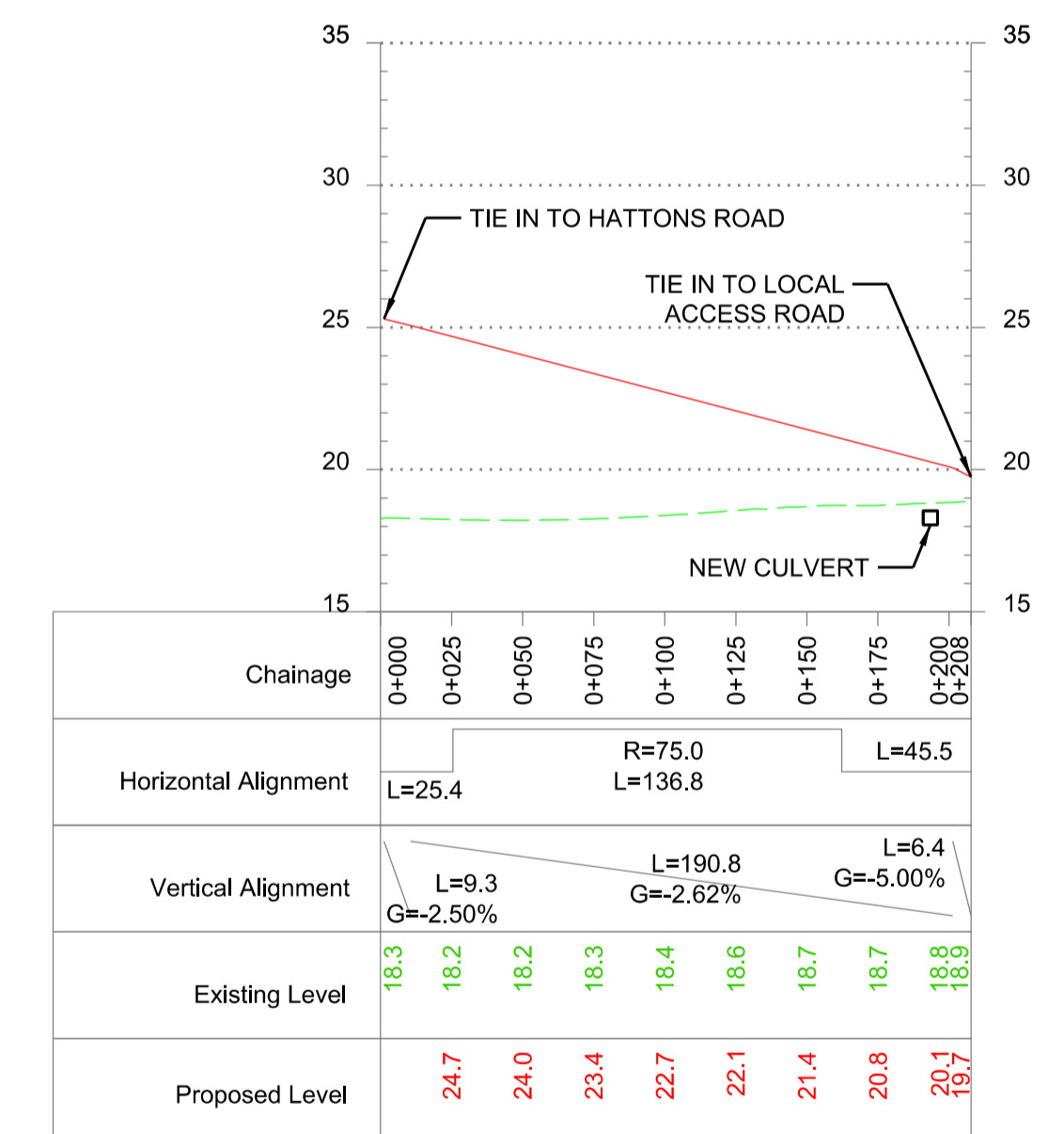
**BAR HILL JUNCTION - NORTHWESTBOUND MERGE  
WORK NO. 5 - WORKS PLANS SHEET NO. 21**



**BAR HILL JUNCTION - HATTONS ROAD  
WORK NO. 24 - WORKS PLANS SHEET NO. 21**



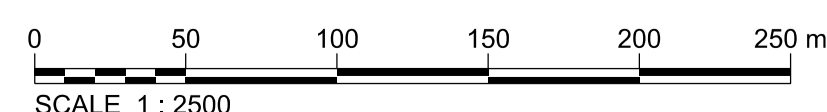
**BAR HILL JUNCTION - GYRATORY  
WORK NO. 24 - WORKS PLANS SHEET NO. 21**



**BAR HILL JUNCTION - EAST LOOP  
WORK NO. 24 - WORKS PLANS SHEET NO. 21**

- NOTES**
- All dimensions in metres unless otherwise stated.
  - These Engineering Sections should be read in conjunction with the Works Plans.

All levels relate to Ordnance Survey Datum (OSGB36) using the current Ordnance Survey transformation (OSTN02/OSGM02)



This drawing is not to be used in whole or part other than for the intended purpose and project as defined on this drawing. Refer to the contract for full terms and conditions.

This map is based on Ordnance Survey material with the permission of Ordnance Survey on behalf of the controller of Her Majesty's Stationery Office. © Crown copyright. Unauthorised reproduction infringes Crown copyright and may lead to prosecution or civil proceedings. Highways Agency 100018928, 2008.

 Simpson House, 6 Cherry Orchard Road, Croydon, Surrey, CR9 6BE Tel:+44(0)208 686 8212 Fax:+44(0) 208 681 2499 www.jacobs.com		Drawing title <b>ENGINEERING SECTIONS BAR HILL JUNCTION SHEET 21 OF 59 REGULATIONS 5(2)(o) &amp; (p) &amp; 6(2)</b>	
Client 		Drawing suitability DCO Submission	
Project <b>A14 CAMBRIDGE TO HUNTINGDON IMPROVEMENT SCHEME</b>		Scale 1:2500@A1, 1:5000@A3	
		Jacobs No. 233193-00	
		Client no. 	
		Drawing number <b>A14-ARP-ZZ-00-DR-Z-04021</b>	
		Rev <b>0</b>	