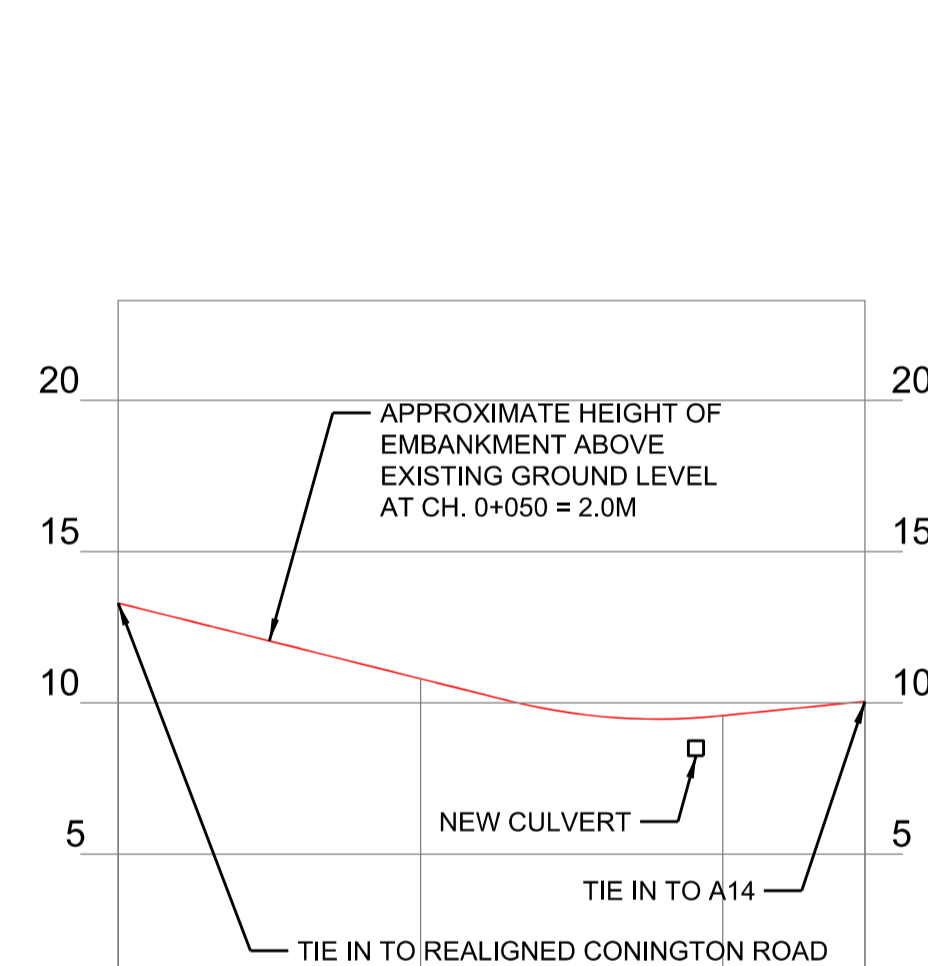
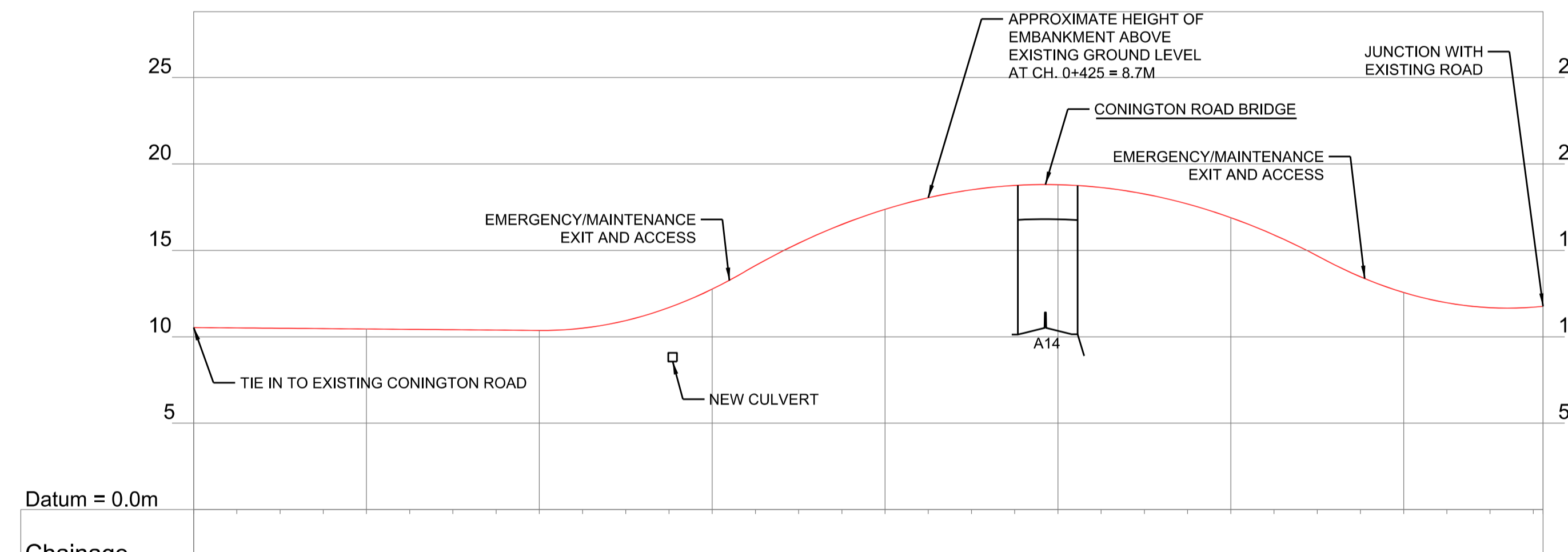


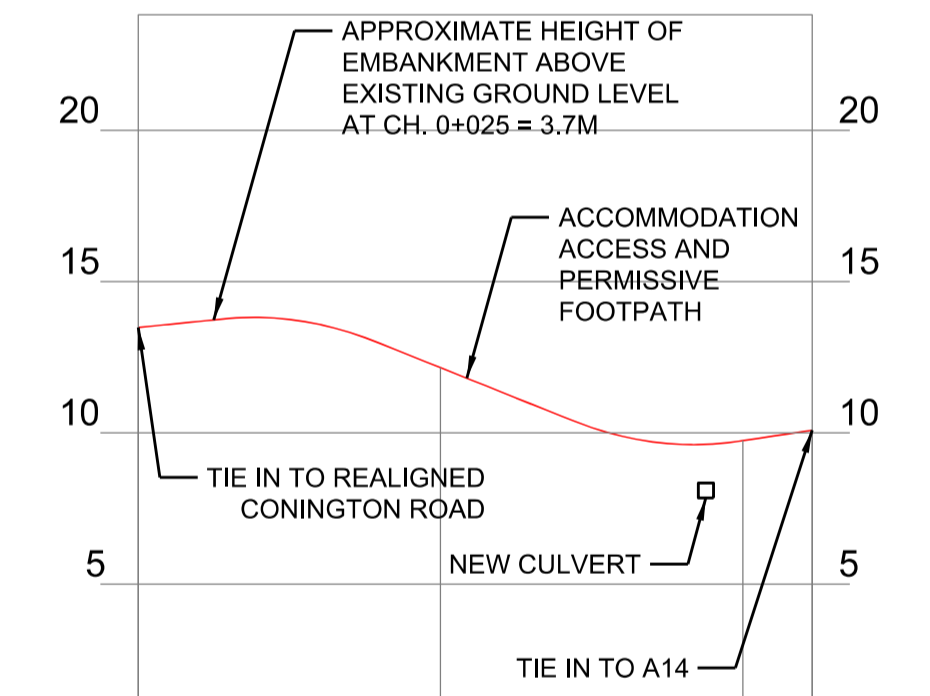
**HILTON ROAD WORK NO. 16 -  
WORKS PLANS SHEET NO. 14**



**NORTHERN ACCESS TO A14  
WORK NO. 5 - WORKS PLANS SHEET NO. 15**



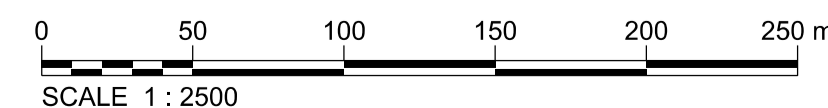
**CONINGTON ROAD REALIGNMENT  
WORK NO. 17 - WORKS PLANS SHEET NO. 15**



**SOUTHERN ACCESS TO A14  
WORK NO. 5 - WORKS PLANS SHEET NO. 15**

- NOTES**
- All dimensions in metres unless otherwise stated.
  - These Engineering Sections should be read in conjunction with the Works Plans.

All levels relate to Ordnance Survey Datum (OSGB36) using the current Ordnance Survey transformation (OSTN02/OSGM02)



This drawing is not to be used in whole or part other than for the intended purpose and project as defined on this drawing. Refer to the contract for full terms and conditions.

Rev	Rev. Date	Purpose of revision	Drawn	Check	Rev'd	Appr'd
0	15/12/14	DCO SUBMISSION	PN	AP	PS	MB

**JACOBS**  
Simpson House, 6 Cherry Orchard Road, Croydon, Surrey, CR9 6BE  
Tel: +44(0)208 686 8212 Fax: +44(0) 208 681 2499  
www.jacobs.com

**HIGHWAYS**  
AGENCY

Project  
**A14 CAMBRIDGE TO HUNTINGDON  
IMPROVEMENT SCHEME**

This map is based on Ordnance Survey material with the permission of Ordnance Survey on behalf of the controller of Her Majesty's Stationery Office. © Crown copyright. Unauthorised reproduction infringes Crown copyright and may lead to prosecution or civil proceedings. Highways Agency 100018928, 2008.

Drawing title  
**ENGINEERING SECTIONS  
HILTON ROAD  
SHEET 16 OF 59  
REGULATIONS 5(2)(o) & (p) & 6(2)**

Drawing suitability  
DCO Submission

Scale  
1:2500@A1, 1:5000@A3

Jacobs No.  
233193-00

Client no.

Drawing number  
**A14-ARP-ZZ-00-DR-Z-04016**

Rev  
**0**