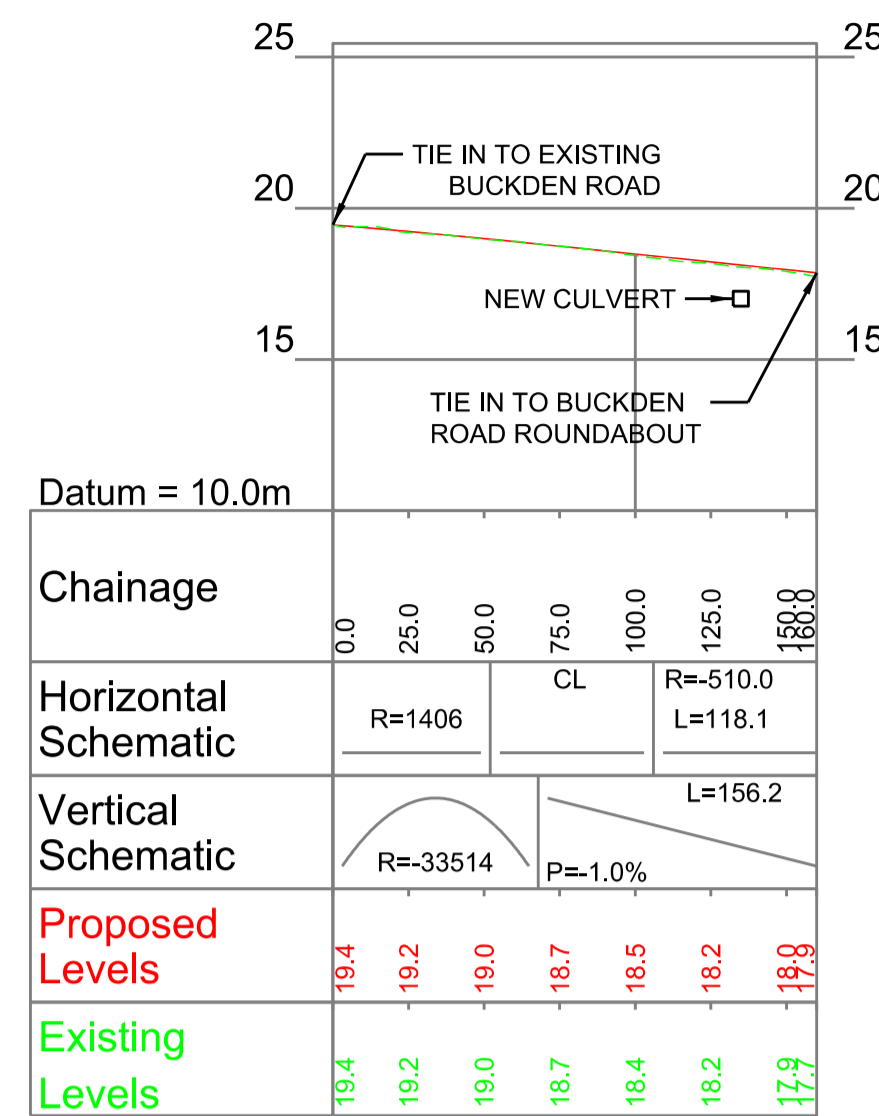
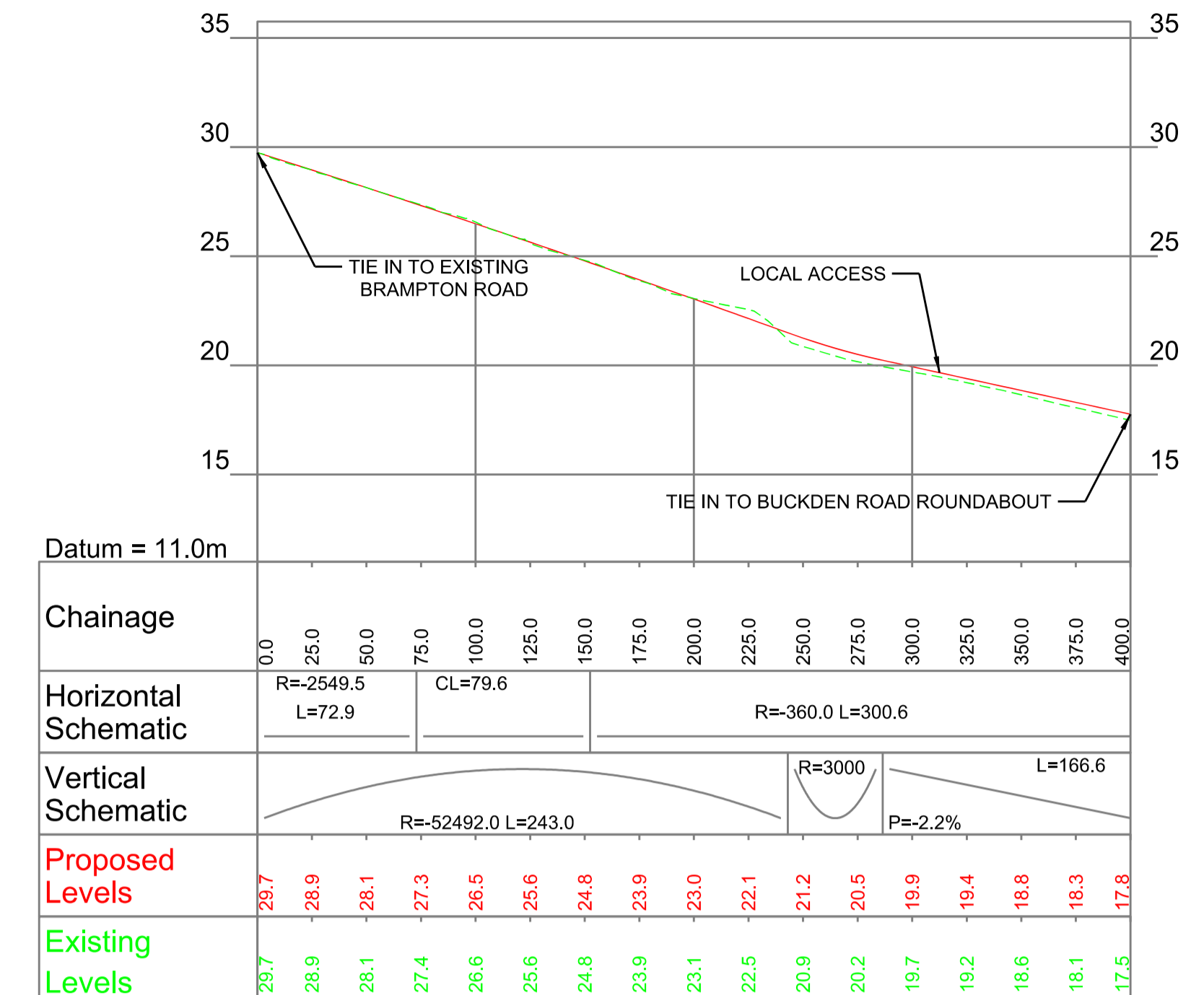


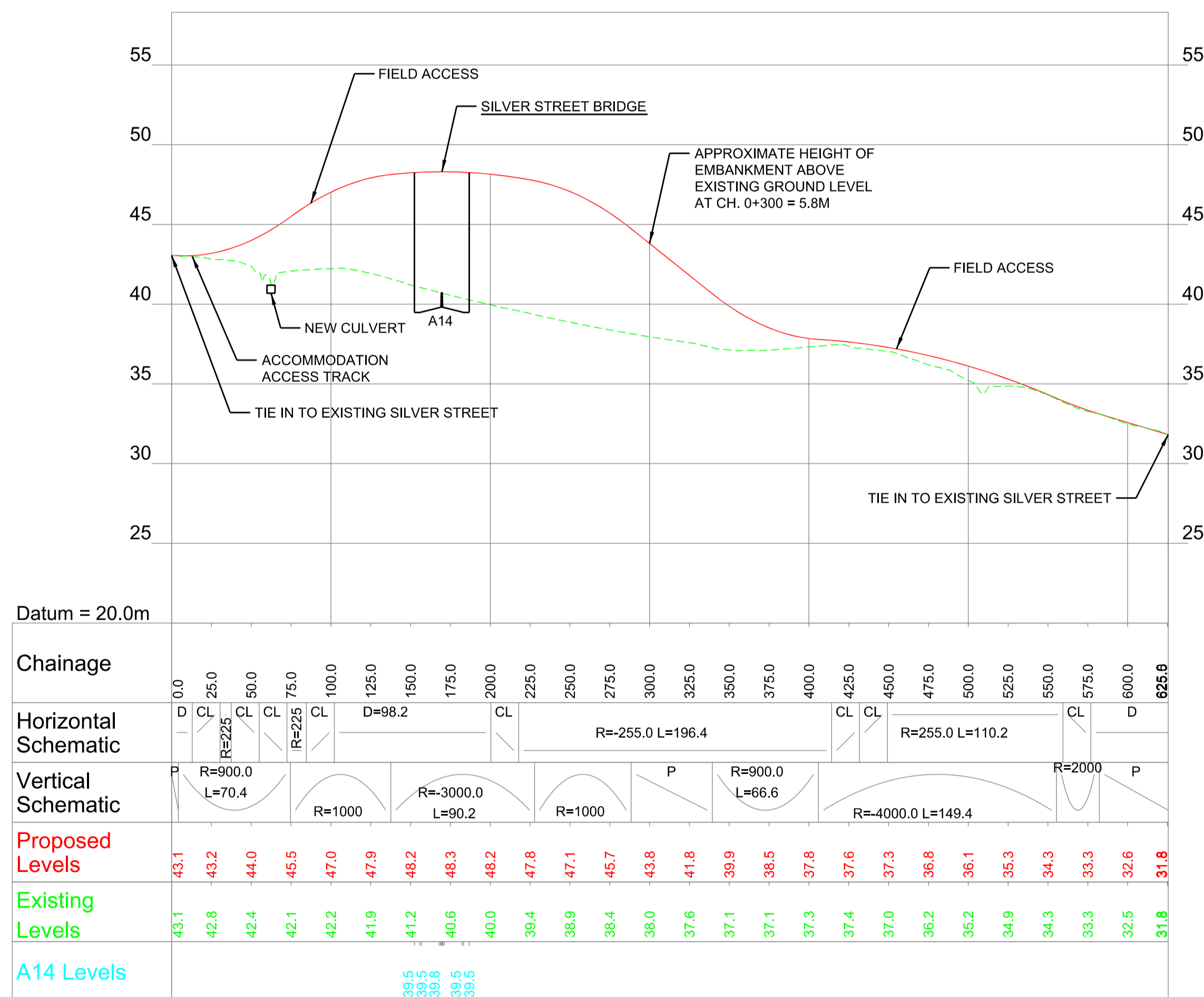
**LOCAL ACCESS WEST WORK NO. 9 -
WORKS PLANS SHEET NO. 7**



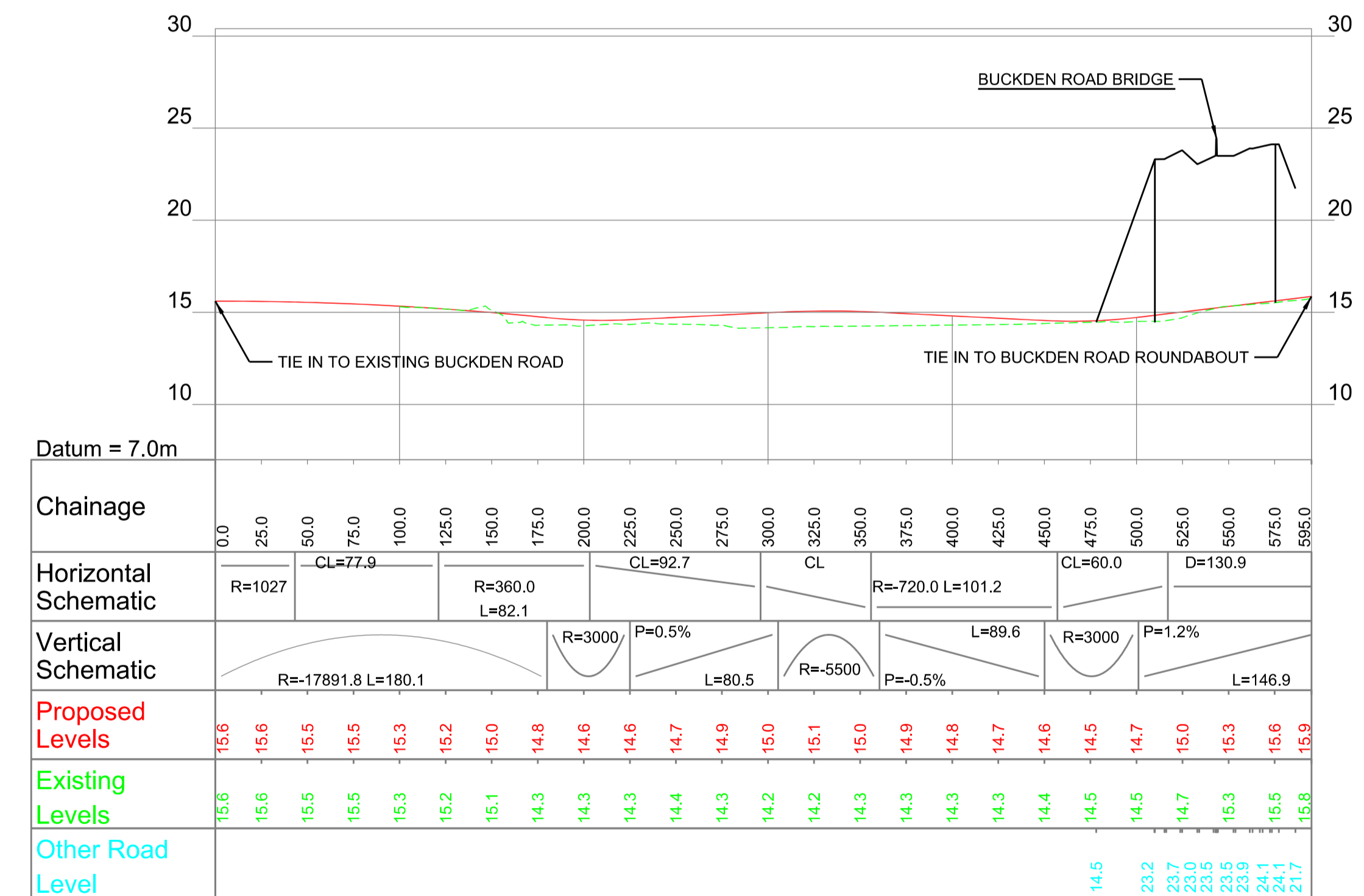
**BUCKDEN ROAD WEST LINK TO A1
WORK NO. 9 - WORKS PLANS SHEET NO. 7**



**BUCKDEN ROAD SOUTH
WORK NO. 10 - WORKS PLANS SHEET NO. 7**



**SILVER STREET WORK NO. 12 -
WORKS PLANS SHEET NO. 10**



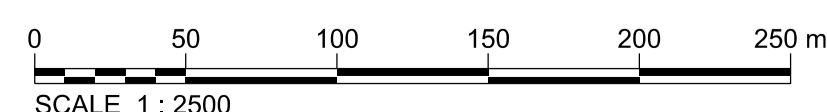
**BUCKDEN ROAD NORTH WORK NO. 9 -
WORKS PLANS SHEET NO. 7**

0	15/12/14	DCO SUBMISSION	PN	AP	PS	MB
Rev	Rev. Date	Purpose of revision	Drawn	Checked	Rev'd	Appr'd

This drawing is not to be used in whole or part other than for the intended purpose and project as defined on this drawing. Refer to the contract for full terms and conditions.

- NOTES**
- All dimensions in metres unless otherwise stated.
 - These Engineering Sections should be read in conjunction with the Works Plans.

All levels relate to Ordnance Survey Datum (OSGB36) using the current Ordnance Survey transformation (OSTN02/OSGM02)



This map is based on Ordnance Survey material with the permission of Ordnance Survey on behalf of the controller of Her Majesty's Stationery Office. @ Crown copyright. U authorised reproduction infringes Crown copyright and may lead to prosecution or civil proceedings. Highways Agency 100018928, 2008.

JACOBS Simpson House, 6 Cherry Orchard Road, Croydon, Surrey, CR9 6BE Tel:+44(0)208 686 8212 Fax:+44(0) 208 681 2499 www.jacobs.com		Drawing title ENGINEERING SECTIONS BUCKDEN ROAD SHEET 15 OF 59 REGULATIONS 5(2)(o) & (p) & 6(2)	
Client HIGHWAYS AGENCY		Drawing suitability DCO Submission	
Project A14 CAMBRIDGE TO HUNTINGDON IMPROVEMENT SCHEME		Scale 1:2500@A1, 1:5000@A3	
		Jacobs No. 233193-00	
		Client no.	
		Drawing number A14-ARP-ZZ-00-DR-Z-04015	
		Rev 0	