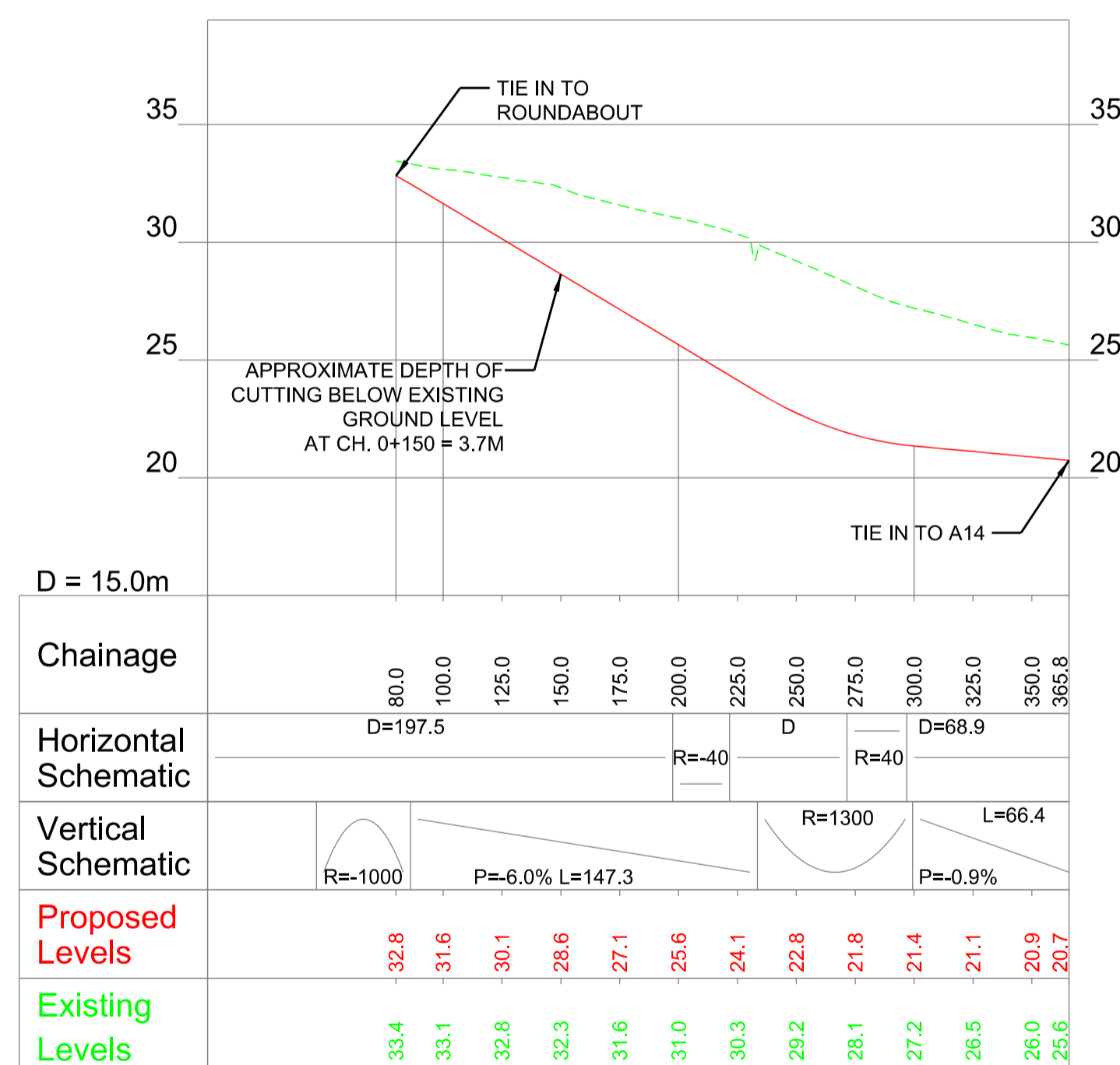
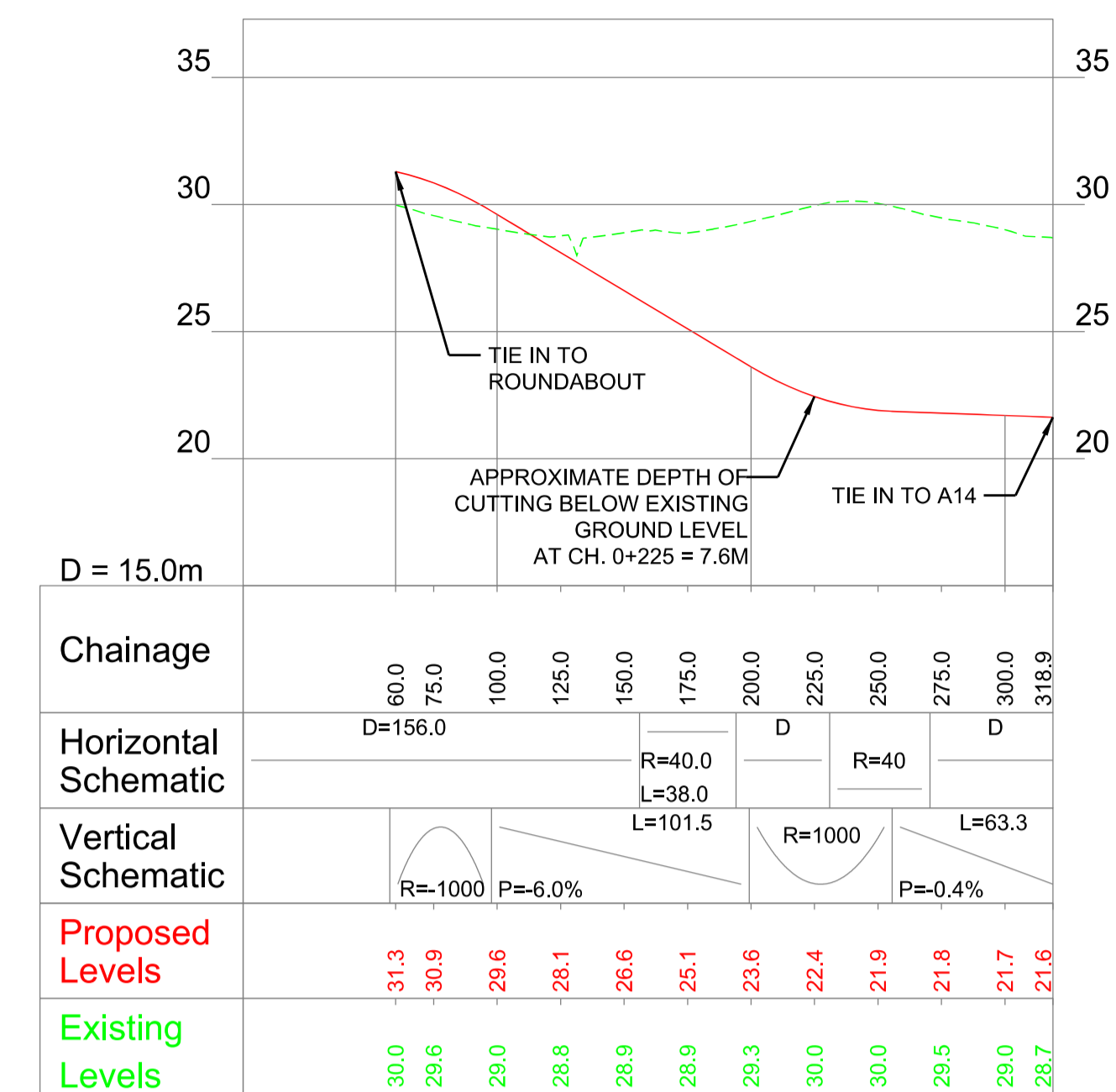


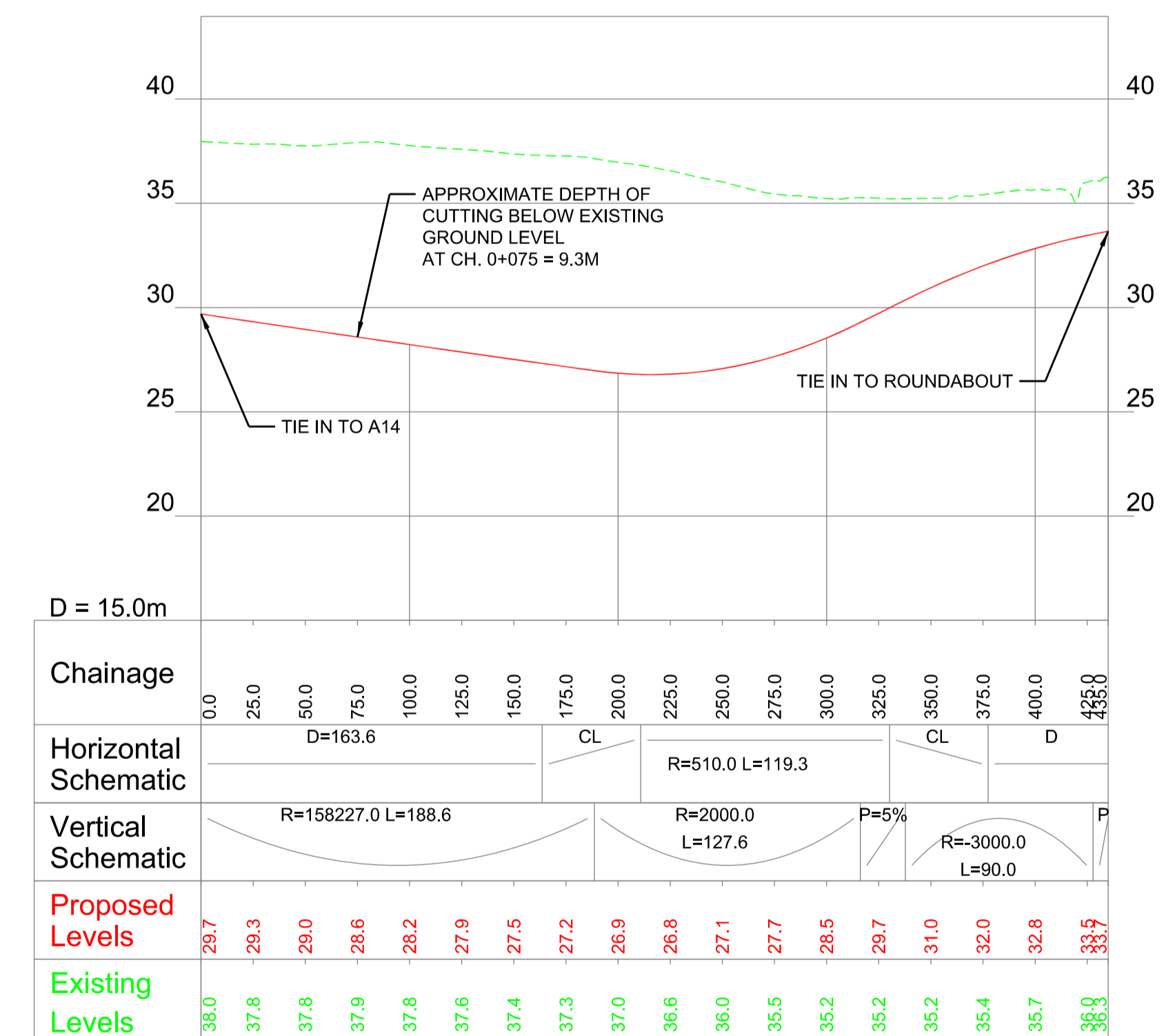
**EASTBOUND DIVERGE SLIP ROAD
WORK NO. 5 - WORKS PLANS SHEET NO. 11**



**WESTBOUND DIVERGE SLIP ROAD
WORK NO. 5 - WORKS PLANS SHEET NO. 11**



**EASTBOUND EMERGENCY/MAINTENANCE ACCESS
WORK NO. 5 - WORKS PLANS SHEET NO. 11**

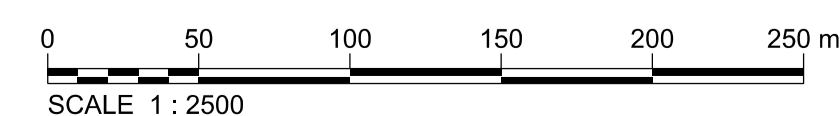


**WESTBOUND MERGE SLIP ROAD
WORK NO. 5 - WORKS PLANS SHEET NO. 11**

NOTES

- All dimensions in metres unless otherwise stated.
- These Engineering Sections should be read in conjunction with the Works Plans.

All levels relate to Ordnance Survey Datum (OSGB36) using the current Ordnance Survey transformation (OSTN02/OSGM02)



This map is based on Ordnance Survey material with the permission of Ordnance Survey on behalf of the controller of Her Majesty's Stationery Office. © Crown copyright. Unauthorised reproduction infringes Crown copyright and may lead to prosecution or civil proceedings. Highways Agency 100018928, 2008.

 Simpson House, 6 Cherry Orchard Road, Croydon, Surrey, CR9 6BE Tel:+44(0)208 686 8212 Fax:+44(0) 208 681 2499 www.jacobs.com	Drawing title	
	ENGINEERING SECTIONS ERMINE STREET JUNCTION SHEET 14 OF 59 REGULATIONS 5(2)(o) & (p) & 6(2)	
	Drawing suitability	
	DCO Submission	
Client Project A14 CAMBRIDGE TO HUNTINGDON IMPROVEMENT SCHEME	Scale	1:2500@A1, 1:5000@A3
	Jacobs No.	233193-00
Drawing number A14-ARP-ZZ-00-DR-Z-04014	Client no.	
	Rev	0

This drawing is not to be used in whole or part other than for the intended purpose and project as defined on this drawing. Refer to the contract for full terms and conditions.