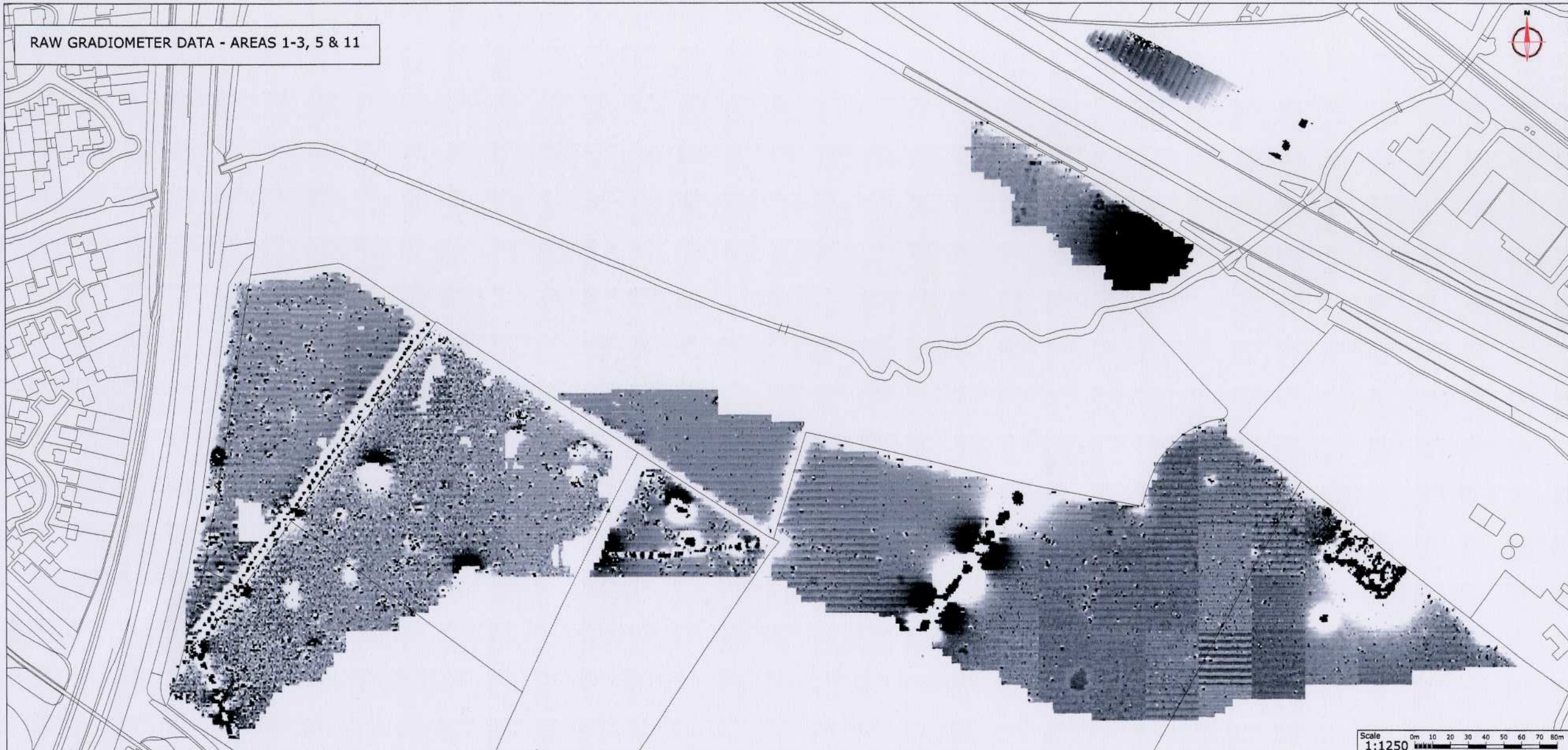


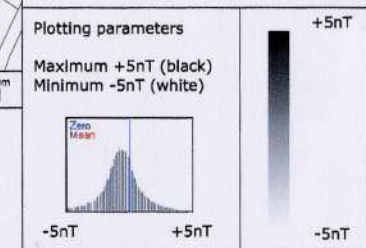
RAW GRADIOMETER DATA - AREAS 1-3, 5 & 11



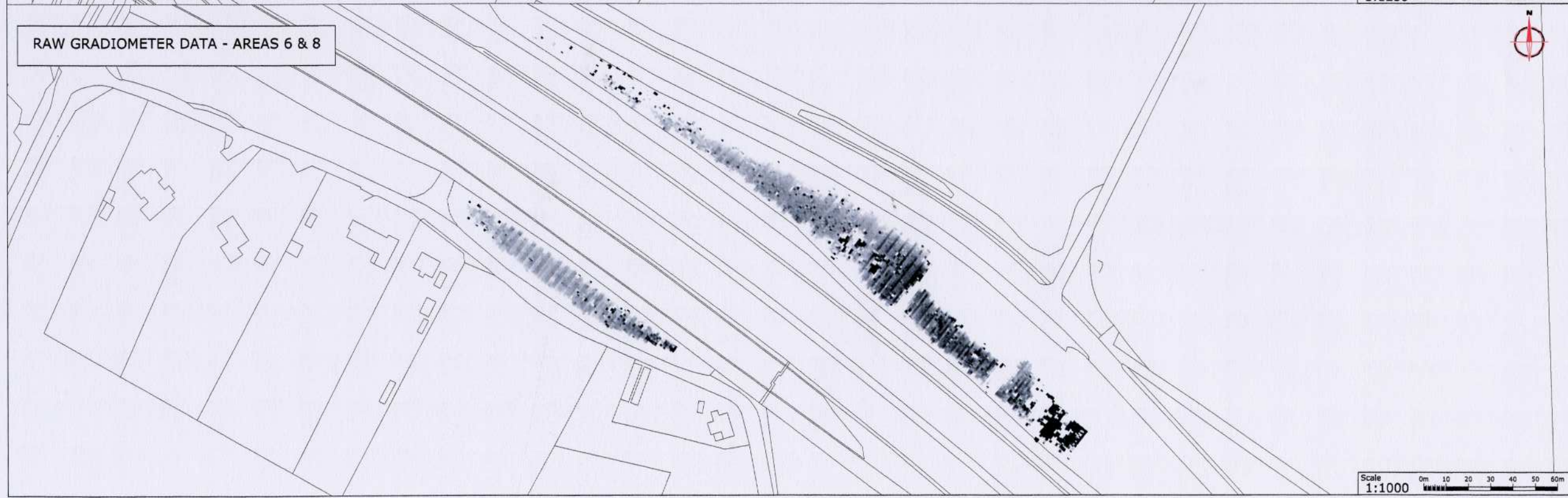
Scale 0m 10 20 30 40 50 60 70 80m
1:1250



Amendments		
Issue No.	Date	Description
-	-	-
-	-	-
© Stratascan Ltd - 2010		



RAW GRADIOMETER DATA - AREAS 6 & 8



Scale 0m 10 20 30 40 50 60m
1:1000



Job No.	2780	Survey Date	OCT 2010
Client	HERITAGE NETWORK LTD		
Project Title	M20 J10A, ASHFORD		
Subject	PLOT OF RAW GRADIOMETER DATA		
<p>STRATASCAN™ GEOPHYSICS FOR ARCHAEOLOGY AND ENGINEERING VINEYARD HOUSE UPPER HOOK ROAD UPTON UPON SEVERN UK WR8 0SA T: +44 (0)1684 592266 F: +44 (0)1684 594142 E: info@stratascan.co.uk www.stratascan.co.uk</p>			
Plot	A1	Checked by	PPB
Date	OCT 2010	Issue No.	01
Drawn by	BPM	Figure No.	03