

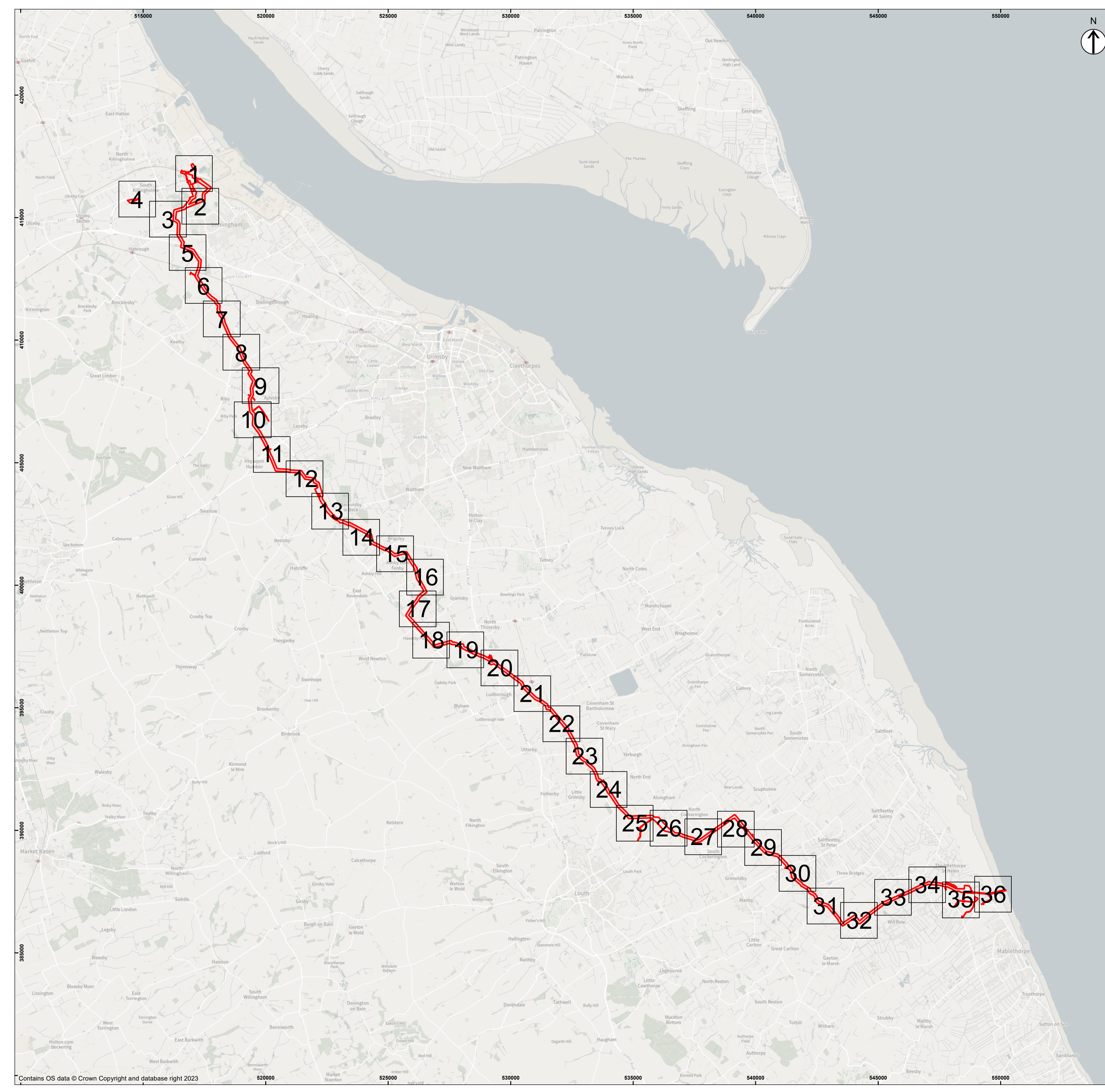



Viking CCS pipeline

4.3 Land Plans - Revision A - Clean

Document Reference: EN070008/APP/4.3

Applicant: Chrysaor Production (U.K.) Limited,
a Harbour Energy Company
PINS Reference: EN070008
Planning Act 2008 (as amended)
The Infrastructure Planning (Applications: Prescribed Forms
and Procedure) Regulations 2009 - Regulation 5(2)(i)
Date: December 2023



Key to Symbols
 Order Limits

COPYRIGHT GATELEY HAMER LIMITED. THIS DOCUMENT HAS BEEN PREPARED PURSUANT TO AND SUBJECT TO THE TERMS OF APPOINTMENT BY THE CLIENT AND FOR THE SPECIFIC PURPOSES CONNECTED WITH THE PROJECT ONLY. IT SHOULD NOT BE RELIED UPON BY ANY OTHER PARTY OR USED FOR ANY OTHER PURPOSE. GATELEY HAMER ACCEPTS NO LIABILITY WHICH MAY ARISE FROM RELIANCE OR USE OF THIS DOCUMENT OR THE DATA CONTAINED HEREIN BY ANY OTHER PARTY OR FOR ANY OTHER PURPOSE.

- Notes
1. DO NOT SCALE FROM THIS DRAWING, USE ONLY PRINTED DIMENSIONS
 2. ALL DIMENSIONS ARE IN METRES UNLESS STATED OTHERWISE
 3. THIS DRAWING IS TO BE READ IN CONJUNCTION WITH ALL OTHER RELEVANT DOCUMENTATION

D2	Grid References Added	05/12/23	CG	SM	RB
D1	First Issue	05/10/23	CG	SM	RB
Rev	Description	Date	By	Check	Approved

Purpose of Issue
DCO APPLICATION

Gateley / HAMER
 One Eleven Edmund Street
 Birmingham B3 2HJ
 Tel: 0121 234 0000
 Web: gateleyhamer.com

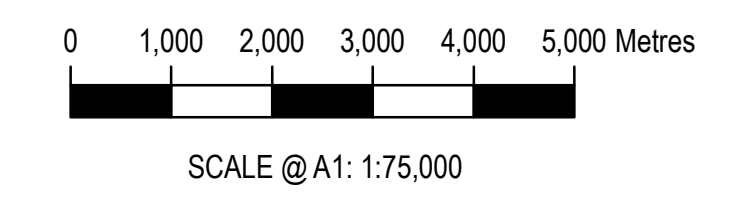


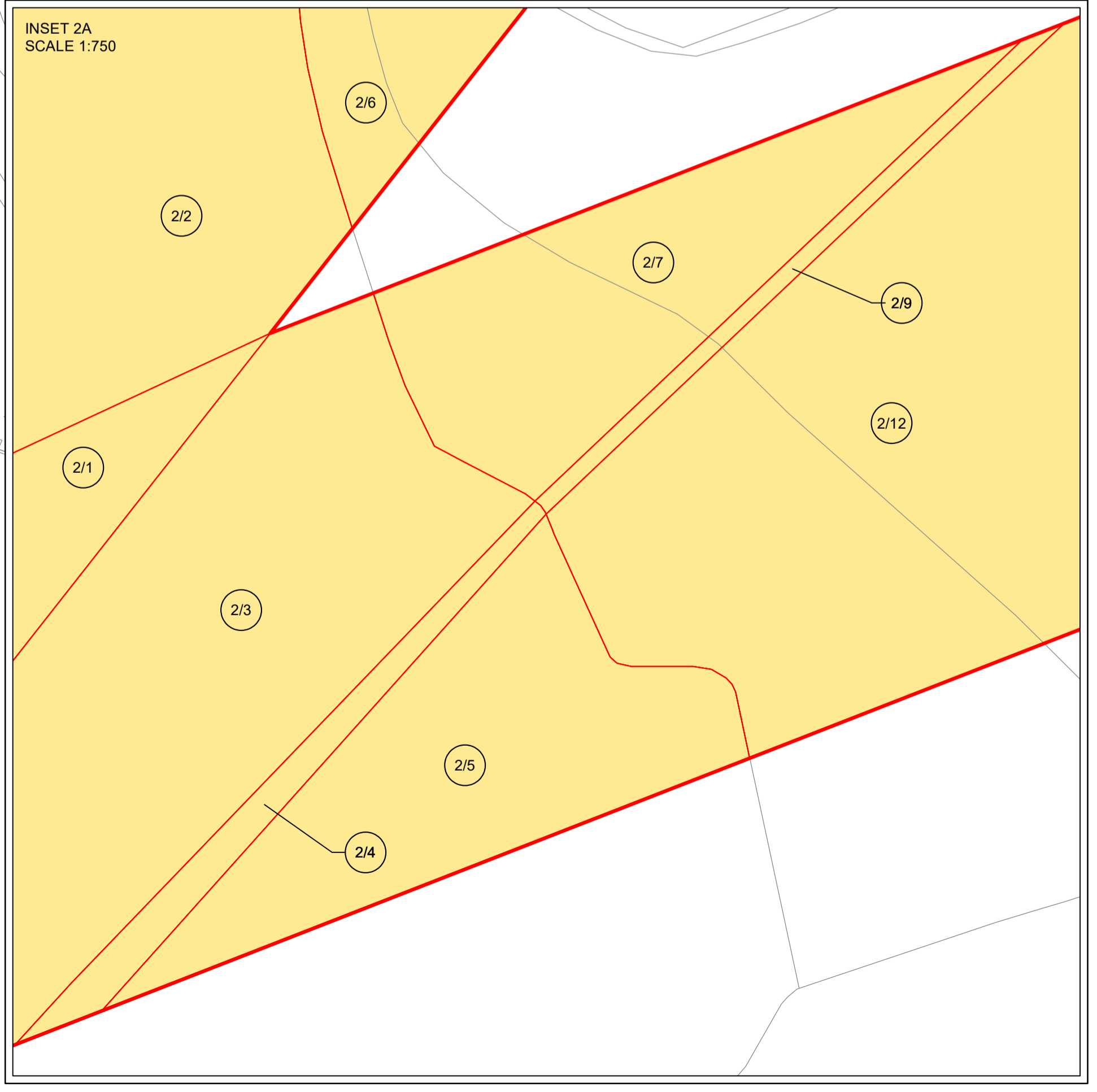
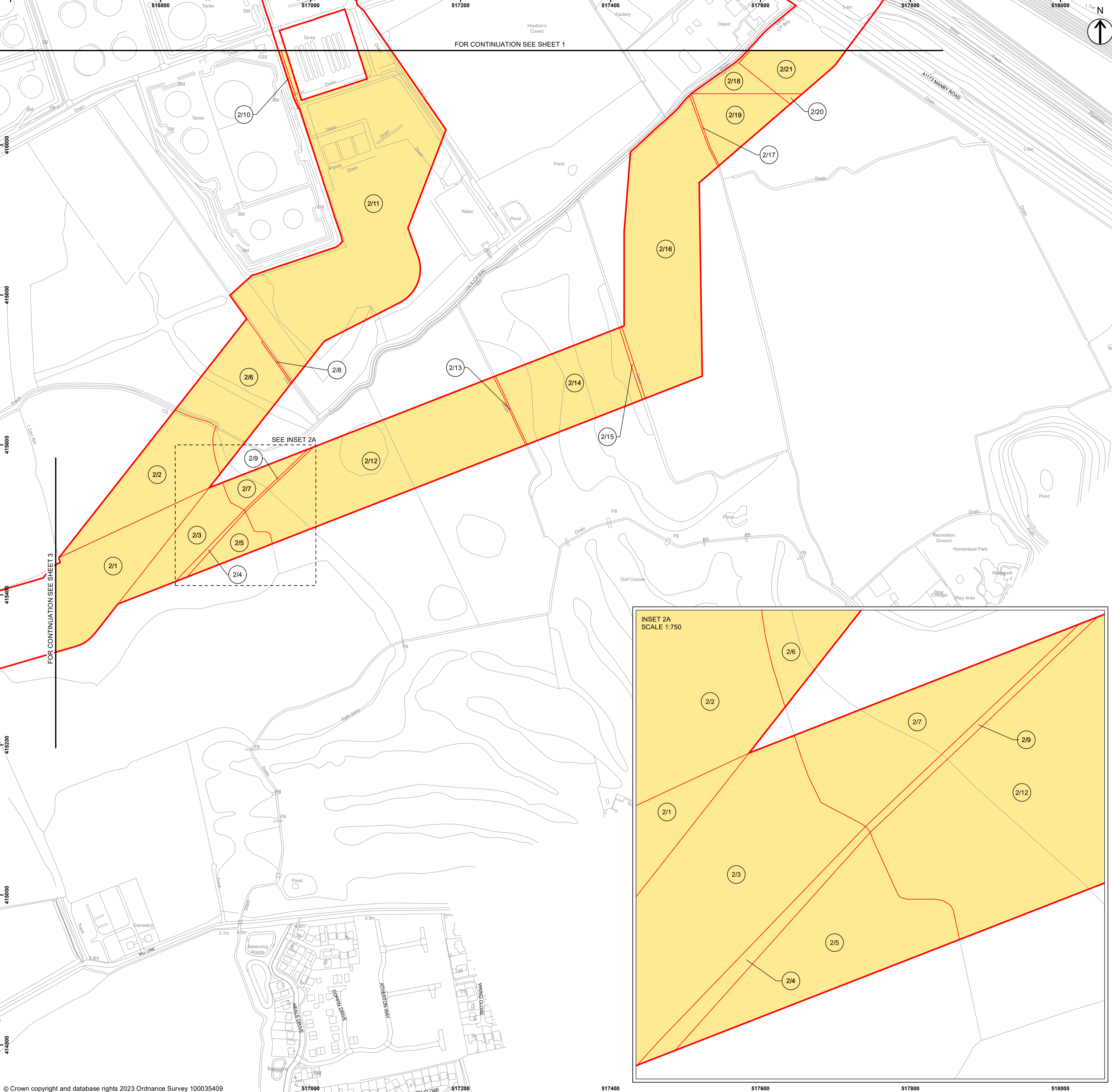
Drawing Title
LAND PLAN IN ACCORDANCE WITH REGULATION 5(2)(I) OF THE INFRASTRUCTURE PLANNING (APPLICATIONS: PRESCRIBED FORMS AND PROCEDURE) REGULATIONS 2009
APPLICATION DOCUMENT REFERENCE 4.3
KEY SHEET

Drawn	CG	Checked	SM	Approved	RB	Date	12/12/23
-------	----	---------	----	----------	----	------	----------

GH Project Number	125724.00008	Scale	1:75,000	Page Size	A1
-------------------	--------------	-------	----------	-----------	----

Harbour Energy Drawing Number	GHA-UKOS-P-XX-X-EN-108-00001-00	Revision	D2
-------------------------------	---------------------------------	----------	----

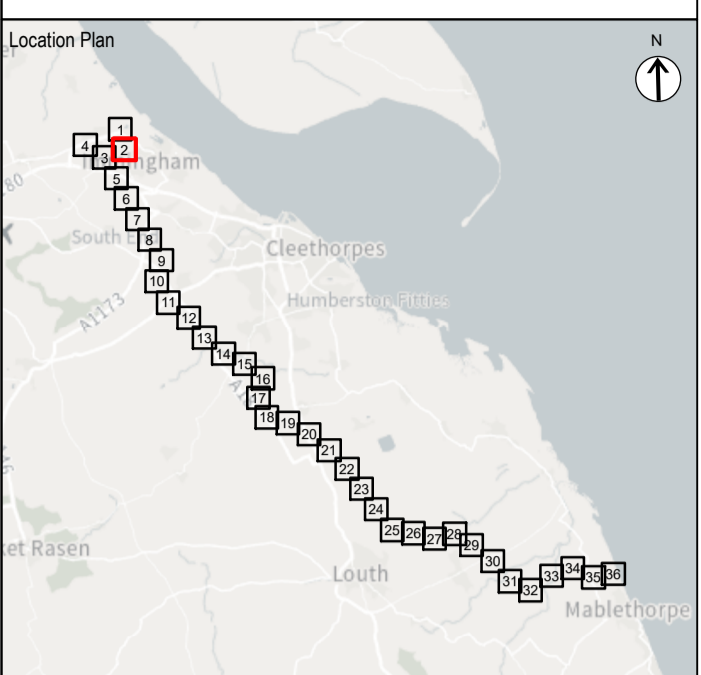




Key to Symbols

- Order Limits
- Permanent acquisition of subsurface

COPYRIGHT GATELEY HAMER LIMITED. THIS DOCUMENT HAS BEEN PREPARED PURSUANT TO AND SUBJECT TO THE TERMS OF APPOINTMENT BY THE CLIENT AND FOR THE SPECIFIC PURPOSES CONNECTED WITH THE PROJECT ONLY. IT SHOULD NOT BE RELIED UPON BY ANY OTHER PARTY OR USED FOR ANY OTHER PURPOSE. GATELEY HAMER ACCEPTS NO LIABILITY WHICH MAY ARISE FROM RELIANCE OR USE OF THIS DOCUMENT OR THE DATA CONTAINED HEREIN BY ANY OTHER PARTY OR FOR ANY OTHER PURPOSE.



- Notes**
- DO NOT SCALE FROM THIS DRAWING, USE ONLY PRINTED DIMENSIONS
 - ALL DIMENSIONS ARE IN METRES UNLESS STATED OTHERWISE
 - THIS DRAWING IS TO BE READ IN CONJUNCTION WITH ALL OTHER RELEVANT DOCUMENTATION
 - SHEET CONTINUATION CUTLINE REPRESENTS PLOT BOUNDARY LINE OF ADJACENT PLOTS

D2	Grid References Added	05/12/23	CG	SM	RB
D1	First Issue	05/10/23	CG	SM	RB
Rev	Description	Date	By	Check	Approved

Purpose of Issue
DCO APPLICATION

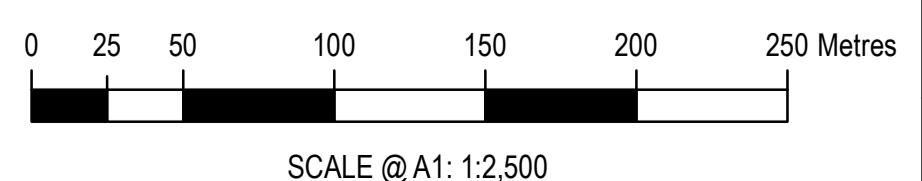
Gateley / HAMER
 One Eleven Edmund Street
 Birmingham B3 2HJ
 Tel: 0121 234 0000
 Web: gateleyhamer.com



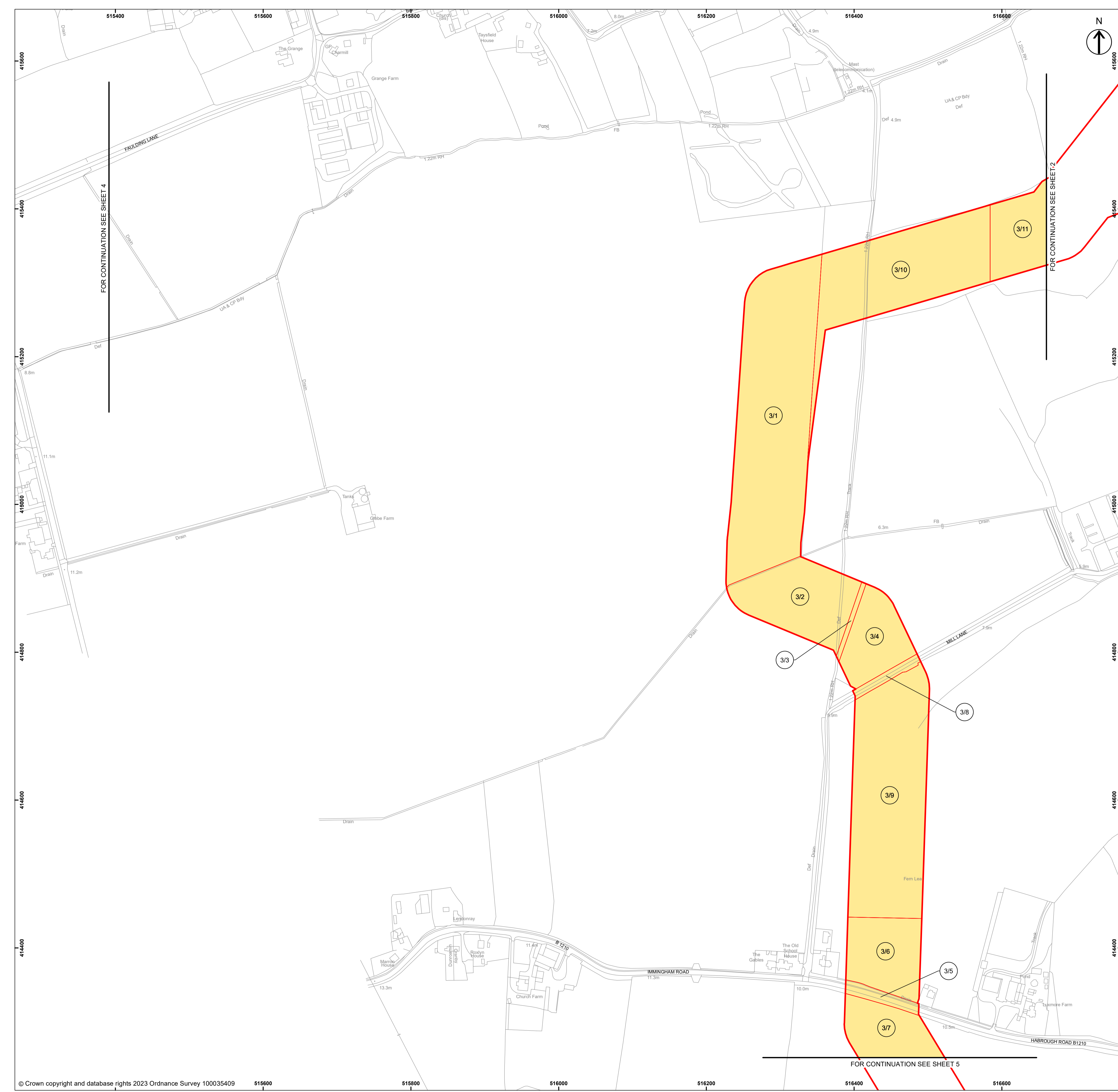
Project Title
 LAND PLAN IN ACCORDANCE WITH REGULATION 5(2)(i) OF THE INFRASTRUCTURE PLANNING (APPLICATIONS: PRESCRIBED FORMS AND PROCEDURE) REGULATIONS 2009

Application Document Reference 4.3
 SHEET 2 OF 36

Drawn	CG	Checked	SM	Approved	RB	Date	12/12/23
GH Project Number	125724.00008		Scale	1:2,500		Page Size	A1
Harbour Energy Drawing Number	GHA-UKOS-P-XX-X-EN-108-00001-02		Revision	D2			




SCALE @ A1: 1:2,500

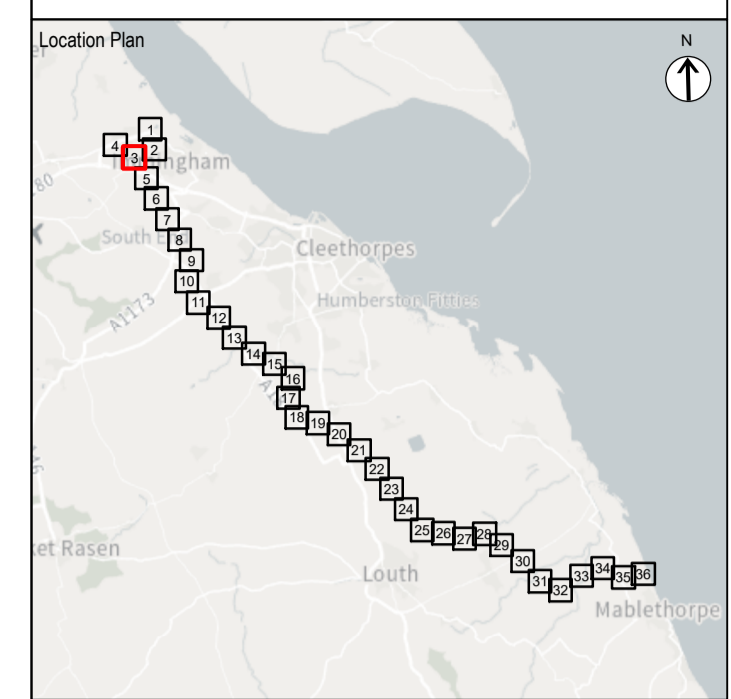


Key to Symbols

- Order Limits
- Permanent acquisition of subsurface



COPYRIGHT GATELEY HAMER LIMITED. THIS DOCUMENT HAS BEEN PREPARED PURSUANT TO AND SUBJECT TO THE TERMS OF APPOINTMENT BY THE CLIENT AND FOR THE SPECIFIC PURPOSES CONNECTED WITH THE PROJECT ONLY. IT SHOULD NOT BE RELIED UPON BY ANY OTHER PARTY OR USED FOR ANY OTHER PURPOSE. GATELEY HAMER ACCEPTS NO LIABILITY WHICH MAY ARISE FROM RELIANCE OR USE OF THIS DOCUMENT OR THE DATA CONTAINED HEREIN BY ANY OTHER PARTY OR FOR ANY OTHER PURPOSE.



- Notes**
- DO NOT SCALE FROM THIS DRAWING, USE ONLY PRINTED DIMENSIONS
 - ALL DIMENSIONS ARE IN METRES UNLESS STATED OTHERWISE
 - THIS DRAWING IS TO BE READ IN CONJUNCTION WITH ALL OTHER RELEVANT DOCUMENTATION
 - SHEET CONTINUATION CUTLINE REPRESENTS PLOT BOUNDARY LINE OF ADJACENT PLOTS

D2	Grid References Added	05/12/23	CG	RB
D1	First Issue	05/10/23	CG	RB
Rev	Description	Date	By	Approved
			Check	

Purpose of Issue
DCO APPLICATION

Gateley / HAMER

One Eleven Edmund Street
Birmingham B3 2HJ
Tel: 0121 234 0000
Web: gateleyhamer.com

Client

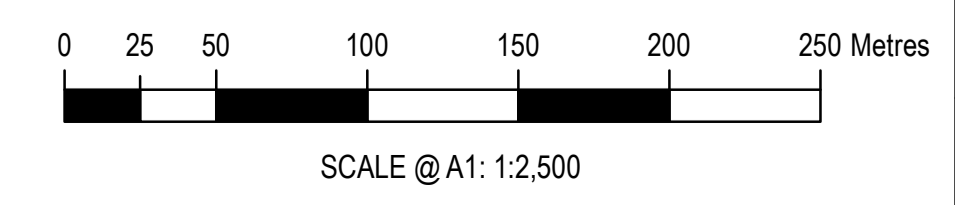
Project Title

Drawing Title
LAND PLAN IN ACCORDANCE WITH REGULATION 5(2)(i) OF THE INFRASTRUCTURE PLANNING (APPLICATIONS: PRESCRIBED FORMS AND PROCEDURE) REGULATIONS 2009

APPLICATION DOCUMENT REFERENCE 4.3

SHEET 3 OF 36

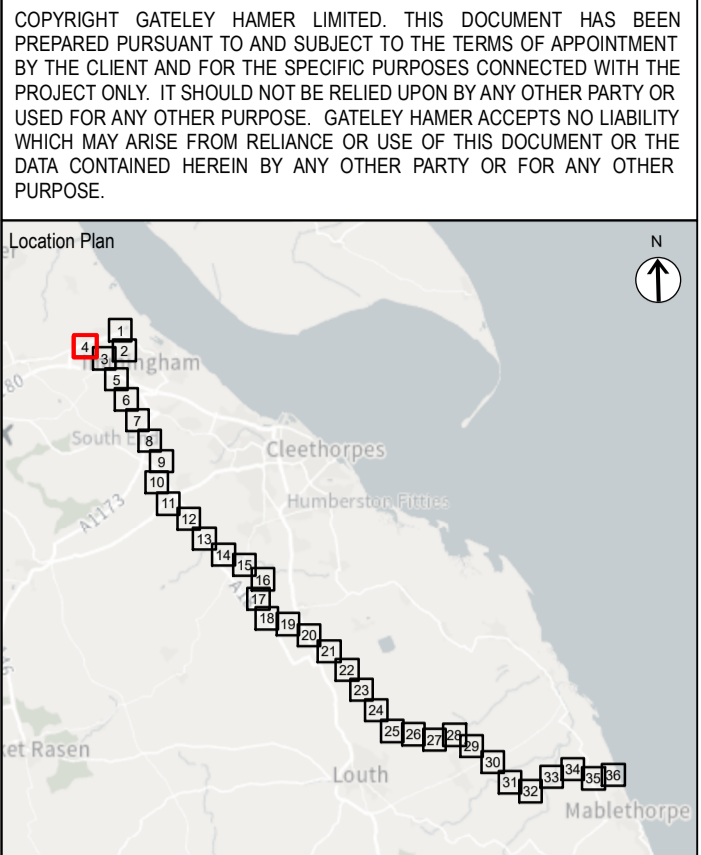
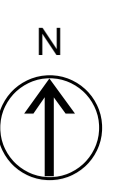
Drawn	CG	Checked	SM	Approved	RB	Date	12/12/23
GH Project Number	125724.00008		Scale	1:2,500		Page Size	A1
Harbour Energy Drawing Number	GHA-UKOS-P-XX-X-EN-108-00001-03		Revision	D2			





Key to Symbols

- Order Limits
- Temporary possession and use



- Notes**
- DO NOT SCALE FROM THIS DRAWING, USE ONLY PRINTED DIMENSIONS
 - ALL DIMENSIONS ARE IN METRES UNLESS STATED OTHERWISE
 - THIS DRAWING IS TO BE READ IN CONJUNCTION WITH ALL OTHER RELEVANT DOCUMENTATION
 - SHEET CONTINUATION CUTLINE REPRESENTS PLOT BOUNDARY LINE OF ADJACENT PLOTS

D2	Grid References Added	05/12/23	CG	SM	RB
D1	First Issue	05/10/23	CG	SM	RB
Rev	Description	Date	By	Check	Approved

Purpose of Issue

DCO APPLICATION

Gateley / HAMER

One Eleven Edmund Street
Birmingham B3 2HJ
Tel: 0121 234 0000
Web: gateleyhamer.com



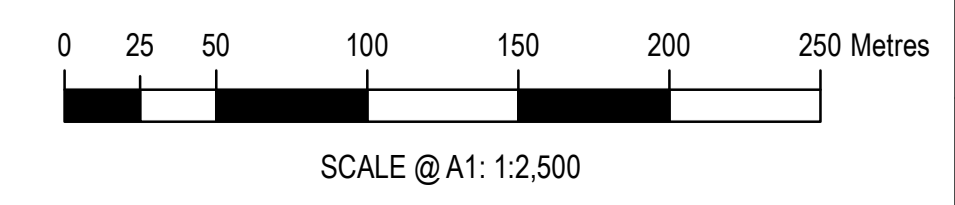
Project Title

LAND PLAN IN ACCORDANCE WITH REGULATION 5(2)(i) OF THE INFRASTRUCTURE PLANNING (APPLICATIONS: PRESCRIBED FORMS AND PROCEDURE) REGULATIONS 2009

APPLICATION DOCUMENT REFERENCE 4.3

SHEET 4 OF 36

Drawn	CG	Checked	SM	Approved	RB	Date	12/12/23
GH Project Number	125724.00008		Scale	1:2,500		Page Size	A1
Harbour Energy Drawing Number	GHA-UKOS-P-XX-X-EN-108-00001-04		Revision	D2			

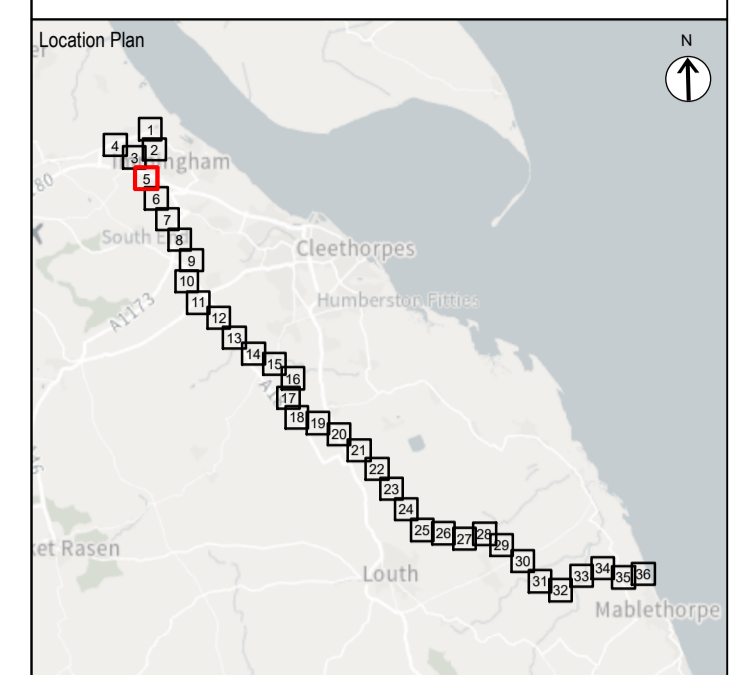




Key to Symbols

- Order Limits
- Permanent acquisition of subsurface

COPYRIGHT GATELEY HAMER LIMITED. THIS DOCUMENT HAS BEEN PREPARED PURSUANT TO AND SUBJECT TO THE TERMS OF APPOINTMENT BY THE CLIENT AND FOR THE SPECIFIC PURPOSES CONNECTED WITH THE PROJECT ONLY. IT SHOULD NOT BE RELIED UPON BY ANY OTHER PARTY OR USED FOR ANY OTHER PURPOSE. GATELEY HAMER ACCEPTS NO LIABILITY WHICH MAY ARISE FROM RELIANCE OR USE OF THIS DOCUMENT OR THE DATA CONTAINED HEREIN BY ANY OTHER PARTY OR FOR ANY OTHER PURPOSE.



- Notes**
- DO NOT SCALE FROM THIS DRAWING, USE ONLY PRINTED DIMENSIONS
 - ALL DIMENSIONS ARE IN METRES UNLESS STATED OTHERWISE
 - THIS DRAWING IS TO BE READ IN CONJUNCTION WITH ALL OTHER RELEVANT DOCUMENTATION
 - SHEET CONTINUATION CUTLINE REPRESENTS PLOT BOUNDARY LINE OF ADJACENT PLOTS

D2	Grid References Added	05/12/23	CG	SM	RB
D1	First Issue	05/10/23	CG	SM	RB
Rev	Description	Date	By	Check	Approved

Purpose of Issue
DCO APPLICATION

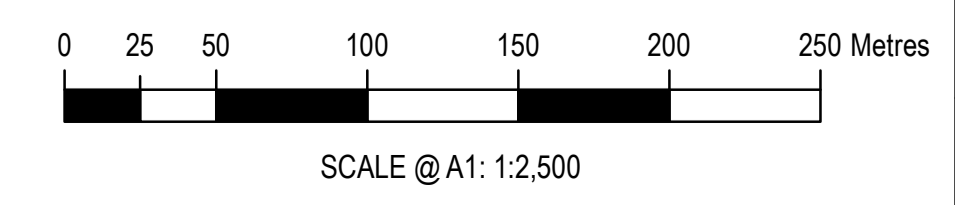
Gateley / HAMER
 One Eleven Edmund Street
 Birmingham B3 2HJ
 Tel: 0121 234 0000
 Web: gateleyhamer.com



Project Title
VikingCCS

Drawing Title
LAND PLAN IN ACCORDANCE WITH REGULATION 5(2)(i) OF THE INFRASTRUCTURE PLANNING (APPLICATIONS: PRESCRIBED FORMS AND PROCEDURE) REGULATIONS 2009
 APPLICATION DOCUMENT REFERENCE 4.3
 SHEET 5 OF 36

Drawn	CG	Checked	SM	Approved	RB	Date	12/12/23
GH Project Number	125724.00008		Scale	1:2,500		Page Size	A1
Harbour Energy Drawing Number	GHA-UKOS-P-XX-X-EN-108-00001-05		Revision	D2			

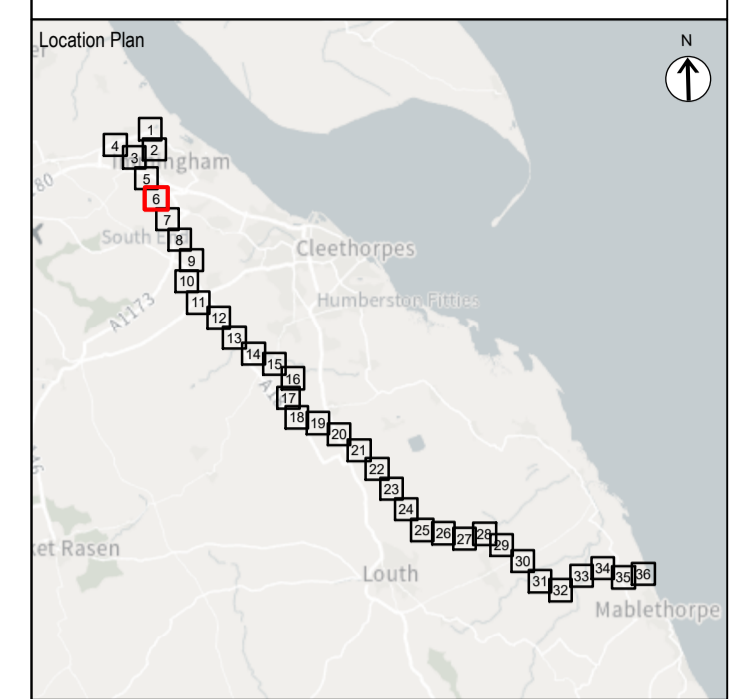




Key to Symbols

- Order Limits
- Permanent acquisition of subsurface
- Temporary possession and use

COPYRIGHT GATELEY HAMER LIMITED. THIS DOCUMENT HAS BEEN PREPARED PURSUANT TO AND SUBJECT TO THE TERMS OF APPOINTMENT BY THE CLIENT AND FOR THE SPECIFIC PURPOSES CONNECTED WITH THE PROJECT ONLY. IT SHOULD NOT BE RELIED UPON BY ANY OTHER PARTY OR USED FOR ANY OTHER PURPOSE. GATELEY HAMER ACCEPTS NO LIABILITY WHICH MAY ARISE FROM RELIANCE OR USE OF THIS DOCUMENT OR THE DATA CONTAINED HEREIN BY ANY OTHER PARTY OR FOR ANY OTHER PURPOSE.



- Notes
1. DO NOT SCALE FROM THIS DRAWING, USE ONLY PRINTED DIMENSIONS
 2. ALL DIMENSIONS ARE IN METRES UNLESS STATED OTHERWISE
 3. THIS DRAWING IS TO BE READ IN CONJUNCTION WITH ALL OTHER RELEVANT DOCUMENTATION
 4. SHEET CONTINUATION CUTLINE REPRESENTS PLOT BOUNDARY LINE OF ADJACENT PLOTS

D2	Grid References Added	05/12/23	OG	RB
D1	First Issue	05/10/23	OG	RB
Rev	Description	Date	By	Approved
			Check	

Purpose of Issue
DCO APPLICATION

Gateley / HAMER
 One Eleven Edmund Street
 Birmingham B3 2HJ
 Tel: 0121 234 0000
 Web: gateleyhamer.com



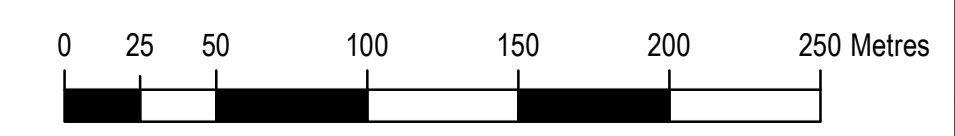
Project Title
VikingCCS

Drawing Title
LAND PLAN IN ACCORDANCE WITH REGULATION 5(2)(i) OF THE INFRASTRUCTURE PLANNING (APPLICATIONS: PRESCRIBED FORMS AND PROCEDURE) REGULATIONS 2009
 APPLICATION DOCUMENT REFERENCE 4.3
 SHEET 6 OF 36

Drawn	Checked	Approved	Date
CG	SM	RB	12/12/23

GH Project Number	Scale	Page Size
125724.00008	1:2,500	A1

Harbour Energy Drawing Number	Revision
GHA-UKOS-P-XX-X-EN-108-00001-06	D2




SCALE @ A1: 1:2,500

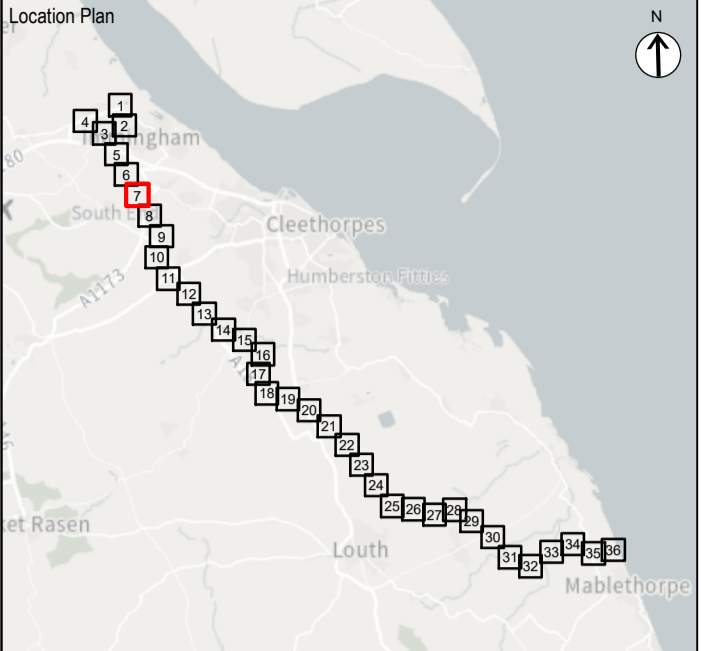


Key to Symbols

- Order Limits
- Permanent acquisition of subsurface



COPYRIGHT GATELEY HAMER LIMITED. THIS DOCUMENT HAS BEEN PREPARED PURSUANT TO AND SUBJECT TO THE TERMS OF APPOINTMENT BY THE CLIENT AND FOR THE SPECIFIC PURPOSES CONNECTED WITH THE PROJECT ONLY. IT SHOULD NOT BE RELIED UPON BY ANY OTHER PARTY OR USED FOR ANY OTHER PURPOSE. GATELEY HAMER ACCEPTS NO LIABILITY WHICH MAY ARISE FROM RELIANCE OR USE OF THIS DOCUMENT OR THE DATA CONTAINED HEREIN BY ANY OTHER PARTY OR FOR ANY OTHER PURPOSE.



- Notes**
- DO NOT SCALE FROM THIS DRAWING, USE ONLY PRINTED DIMENSIONS
 - ALL DIMENSIONS ARE IN METRES UNLESS STATED OTHERWISE
 - THIS DRAWING IS TO BE READ IN CONJUNCTION WITH ALL OTHER RELEVANT DOCUMENTATION
 - SHEET CONTINUATION CUTLINE REPRESENTS PLOT BOUNDARY LINE OF ADJACENT PLOTS

D2	Grid References Added	05/12/23	CG	SM	RB
D1	First Issue	05/10/23	CG	SM	RB
Rev	Description	Date	By	Check	Approved

Purpose of Issue

DCO APPLICATION

Gateley / HAMER

One Eleven Edmund Street
Birmingham B3 2HJ
Tel: 0121 234 0000
Web: gateleyhamer.com

Client

Project Title

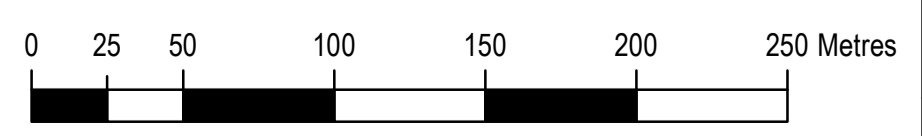
Drawing Title

LAND PLAN IN ACCORDANCE WITH REGULATION 5(2)(i) OF THE INFRASTRUCTURE PLANNING (APPLICATIONS: PRESCRIBED FORMS AND PROCEDURE) REGULATIONS 2009

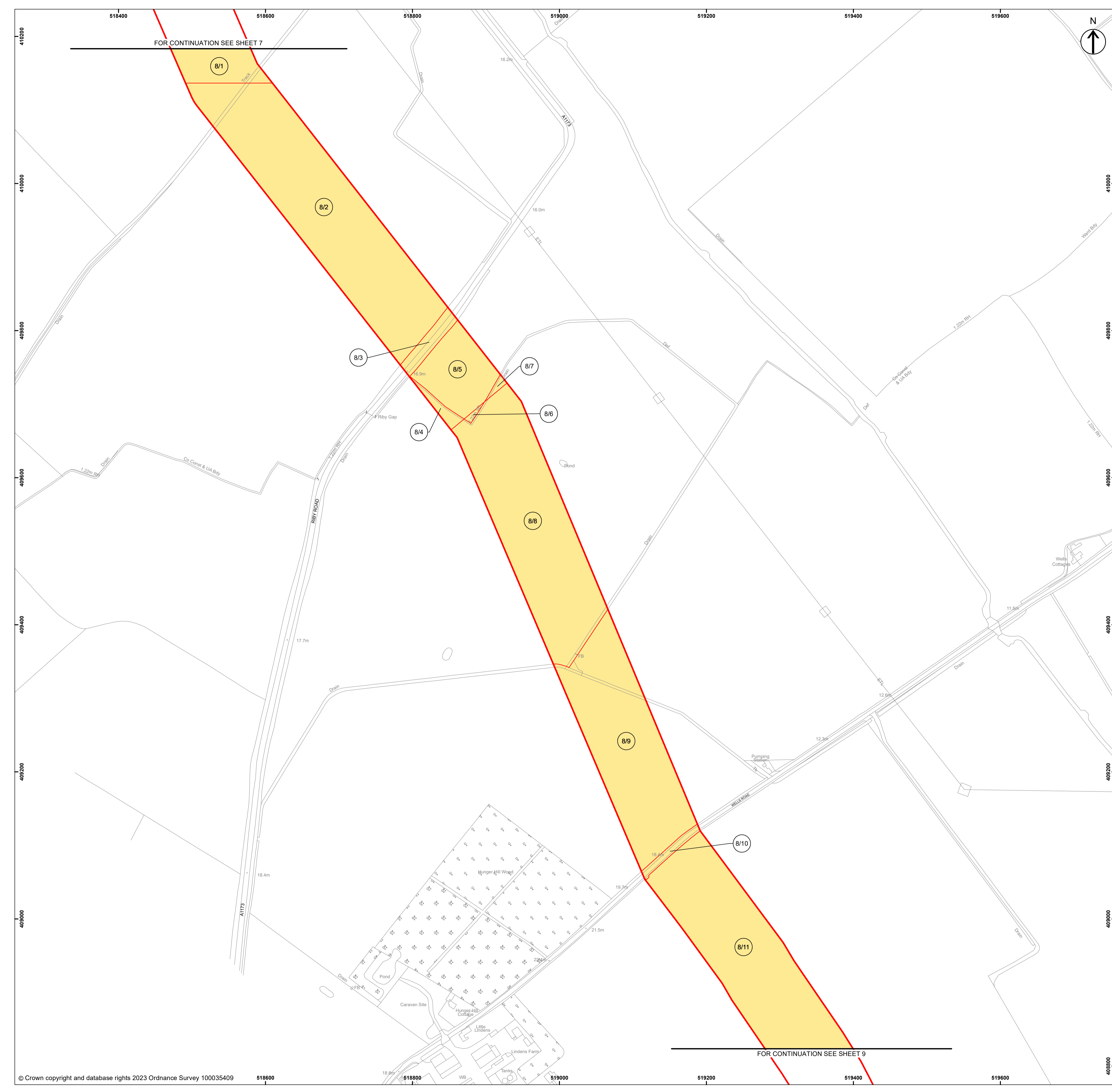
APPLICATION DOCUMENT
REFERENCE 4.3

SHEET 7 OF 36

Drawn	CG	Checked	SM	Approved	RB	Date	12/12/23
GH Project Number	125724.00008		Scale	1:2,500		Page Size	A1
Harbour Energy Drawing Number	GHA-UKOS-P-XX-X-EN-108-00001-07		Revision	D2			



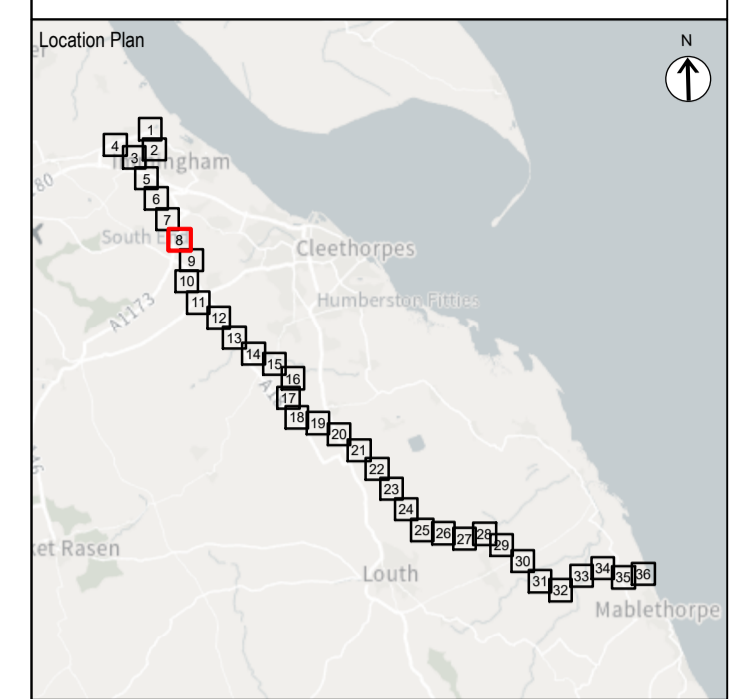
SCALE @ A1: 1:2,500



Key to Symbols

- Order Limits
- Permanent acquisition of subsurface

COPYRIGHT GATELEY HAMER LIMITED. THIS DOCUMENT HAS BEEN PREPARED PURSUANT TO AND SUBJECT TO THE TERMS OF APPOINTMENT BY THE CLIENT AND FOR THE SPECIFIC PURPOSES CONNECTED WITH THE PROJECT ONLY. IT SHOULD NOT BE RELIED UPON BY ANY OTHER PARTY OR USED FOR ANY OTHER PURPOSE. GATELEY HAMER ACCEPTS NO LIABILITY WHICH MAY ARISE FROM RELIANCE OR USE OF THIS DOCUMENT OR THE DATA CONTAINED HEREIN BY ANY OTHER PARTY OR FOR ANY OTHER PURPOSE.



- Notes**
- DO NOT SCALE FROM THIS DRAWING, USE ONLY PRINTED DIMENSIONS
 - ALL DIMENSIONS ARE IN METRES UNLESS STATED OTHERWISE
 - THIS DRAWING IS TO BE READ IN CONJUNCTION WITH ALL OTHER RELEVANT DOCUMENTATION
 - SHEET CONTINUATION CUTLINE REPRESENTS PLOT BOUNDARY LINE OF ADJACENT PLOTS

D2	Grid References Added	05/12/23	CG	RB
D1	First Issue	05/10/23	CG	RB
Rev	Description	Date	By	Approved
			Check	

Purpose of Issue
DCO APPLICATION

Gateley / HAMER
 One Eleven Edmund Street
 Birmingham B3 2HJ
 Tel: 0121 234 0000
 Web: gateleyhamer.com



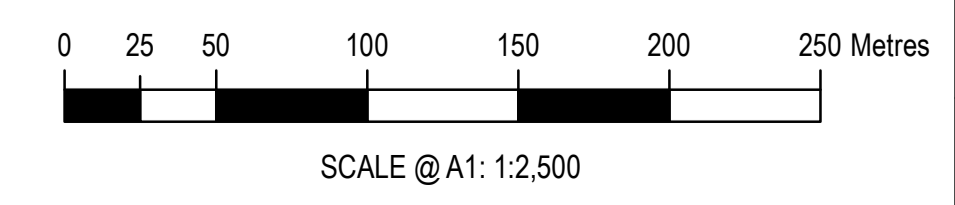
Project Title
VikingCCS

Drawing Title
LAND PLAN IN ACCORDANCE WITH REGULATION 5(2)(i) OF THE INFRASTRUCTURE PLANNING (APPLICATIONS: PRESCRIBED FORMS AND PROCEDURE) REGULATIONS 2009

APPLICATION DOCUMENT REFERENCE 4.3

SHEET 8 OF 36


Drawn	Checked	Approved	Date
CG	SM	RB	12/12/23
GH Project Number	Scale	Page Size	
125724.00008	1:2,500	A1	
Harbour Energy Drawing Number	Revision		
GHA-UKOS-P-XX-X-EN-108-00001-08	D2		



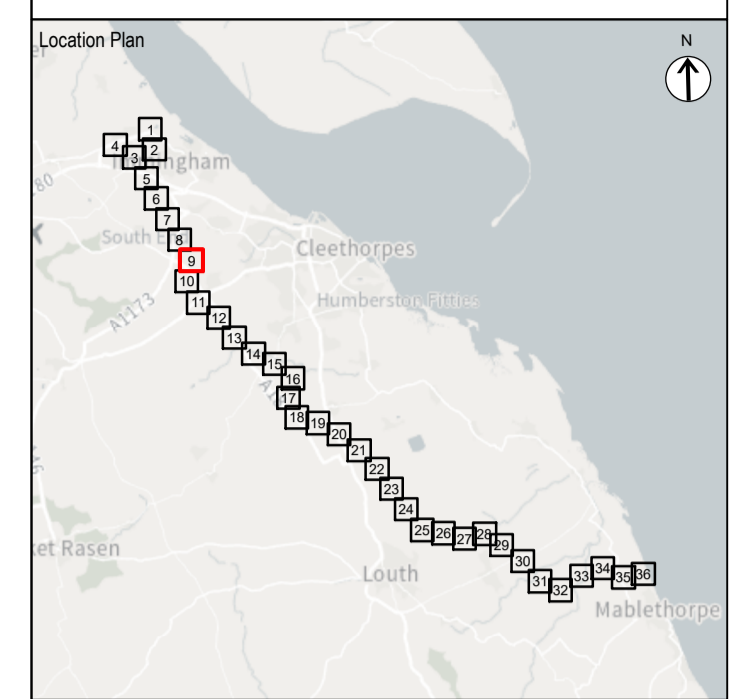


Key to Symbols

- Order Limits
- Permanent acquisition of subsurface
- Temporary possession and use



COPYRIGHT GATELEY HAMER LIMITED. THIS DOCUMENT HAS BEEN PREPARED PURSUANT TO AND SUBJECT TO THE TERMS OF APPOINTMENT BY THE CLIENT AND FOR THE SPECIFIC PURPOSES CONNECTED WITH THE PROJECT ONLY. IT SHOULD NOT BE RELIED UPON BY ANY OTHER PARTY OR USED FOR ANY OTHER PURPOSE. GATELEY HAMER ACCEPTS NO LIABILITY WHICH MAY ARISE FROM RELIANCE OR USE OF THIS DOCUMENT OR THE DATA CONTAINED HEREIN BY ANY OTHER PARTY OR FOR ANY OTHER PURPOSE.



- Notes**
1. DO NOT SCALE FROM THIS DRAWING, USE ONLY PRINTED DIMENSIONS
 2. ALL DIMENSIONS ARE IN METRES UNLESS STATED OTHERWISE
 3. THIS DRAWING IS TO BE READ IN CONJUNCTION WITH ALL OTHER RELEVANT DOCUMENTATION
 4. SHEET CONTINUATION CUTLINE REPRESENTS PLOT BOUNDARY LINE OF ADJACENT PLOTS

D2	Grid References Added	05/12/23	CG	RB
D1	First Issue	05/10/23	CG	RB
Rev	Description	Date	By	Approved
			Check	

Purpose of Issue
DCO APPLICATION

Gateley / HAMER

One Eleven Edmund Street
Birmingham B3 2HJ
Tel: 0121 234 0000
Web: gateleyhamer.com

Client

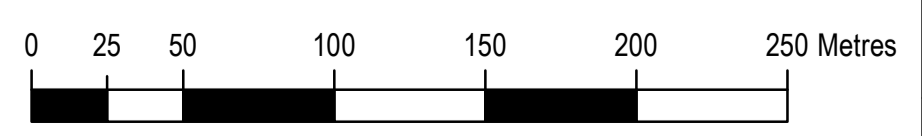
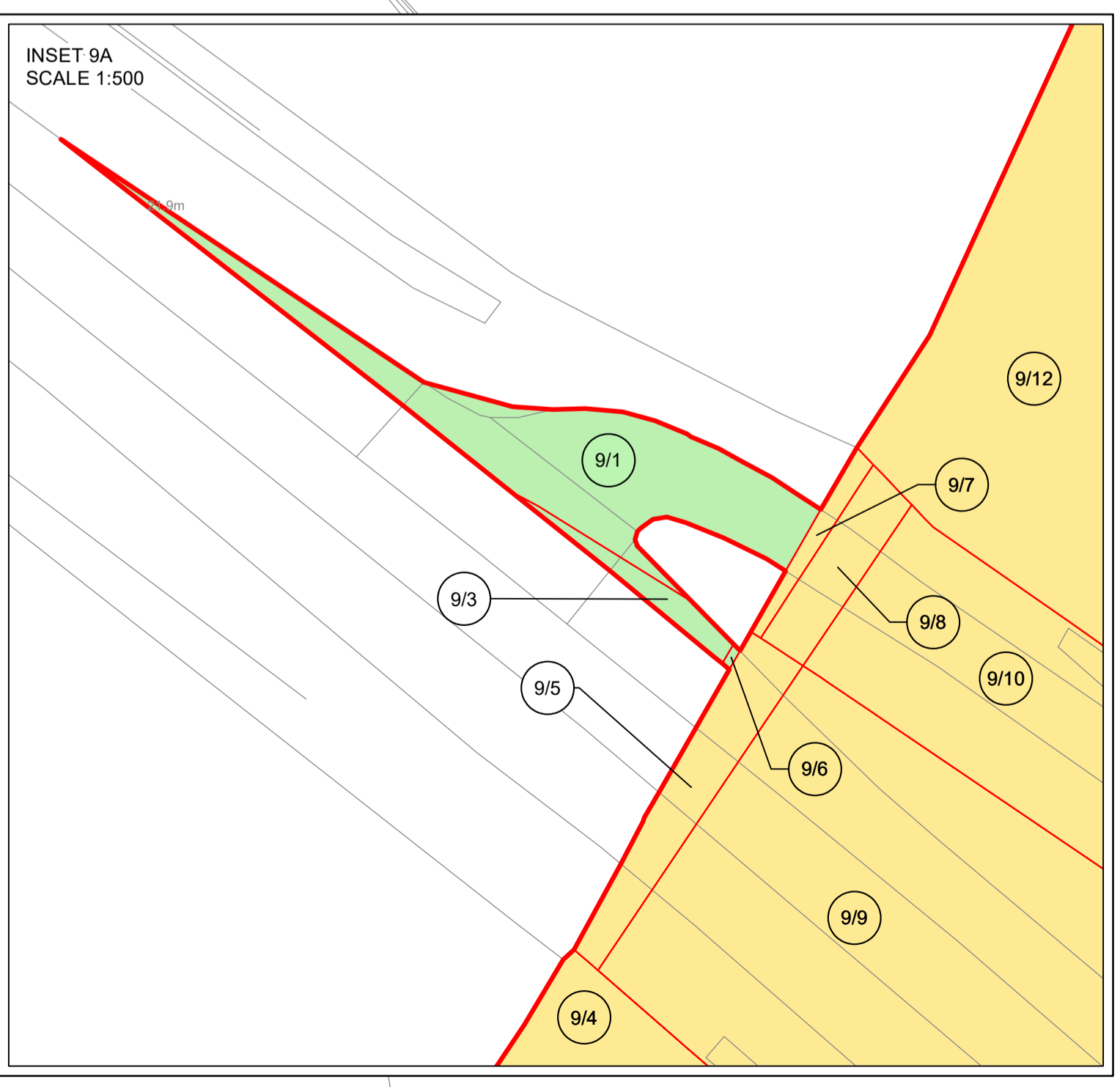
Project Title

Drawing Title
LAND PLAN IN ACCORDANCE WITH REGULATION 5(2)(i) OF THE INFRASTRUCTURE PLANNING (APPLICATIONS: PRESCRIBED FORMS AND PROCEDURE) REGULATIONS 2009

APPLICATION DOCUMENT REFERENCE 4.3

SHEET 9 OF 36

Drawn	Checked	Approved	Date
CG	SM	RB	12/12/23
GH Project Number	Scale	Page Size	
125724.00008	1:2,500	A1	
Harbour Energy Drawing Number	Revision		
GHA-UKOS-P-XX-X-EN-108-00001-09	D2		



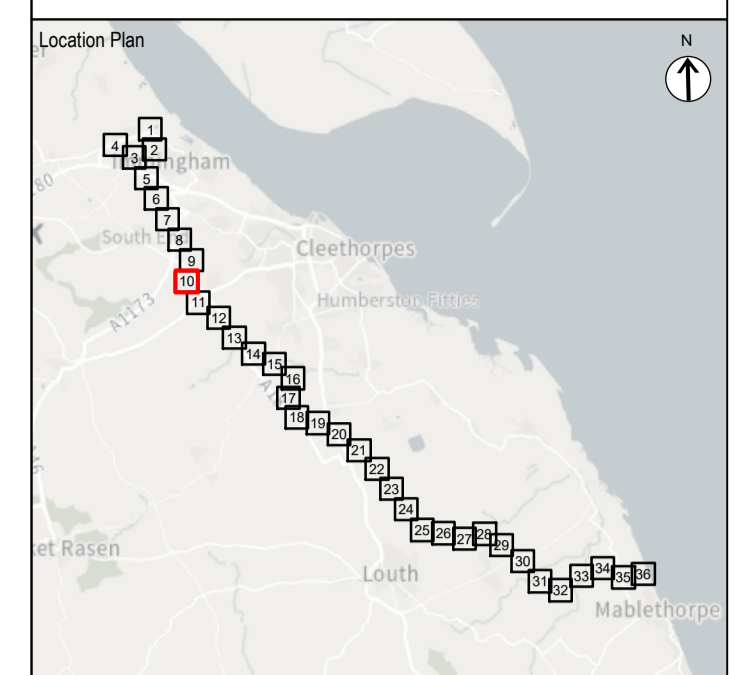
SCALE @ A1: 1:2,500



Key to Symbols

- Order Limits
- Permanent acquisition
- Permanent acquisition of subsurface
- Permanent rights and temporary use

COPYRIGHT GATELEY HAMER LIMITED. THIS DOCUMENT HAS BEEN PREPARED PURSUANT TO AND SUBJECT TO THE TERMS OF APPOINTMENT BY THE CLIENT AND FOR THE SPECIFIC PURPOSES CONNECTED WITH THE PROJECT ONLY. IT SHOULD NOT BE RELIED UPON BY ANY OTHER PARTY OR USED FOR ANY OTHER PURPOSE. GATELEY HAMER ACCEPTS NO LIABILITY WHICH MAY ARISE FROM RELIANCE OR USE OF THIS DOCUMENT OR THE DATA CONTAINED HEREIN BY ANY OTHER PARTY OR FOR ANY OTHER PURPOSE.



- Notes**
1. DO NOT SCALE FROM THIS DRAWING, USE ONLY PRINTED DIMENSIONS
 2. ALL DIMENSIONS ARE IN METRES UNLESS STATED OTHERWISE
 3. THIS DRAWING IS TO BE READ IN CONJUNCTION WITH ALL OTHER RELEVANT DOCUMENTATION
 4. SHEET CONTINUATION CUTLINE REPRESENTS PLOT BOUNDARY LINE OF ADJACENT PLOTS

D2	Grid References Added	05/12/23	CG	SM	RB
D1	First Issue	05/10/23	CG	SM	RB
Rev	Description	Date	By	Check	Approved

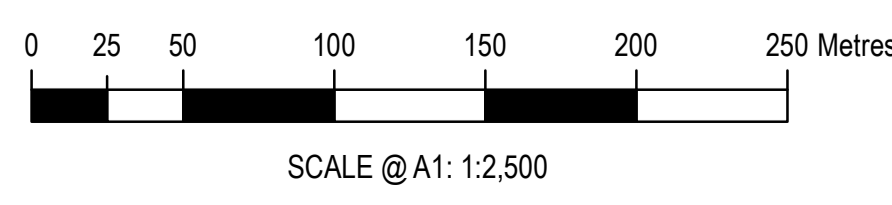
Purpose of Issue
DCO APPLICATION

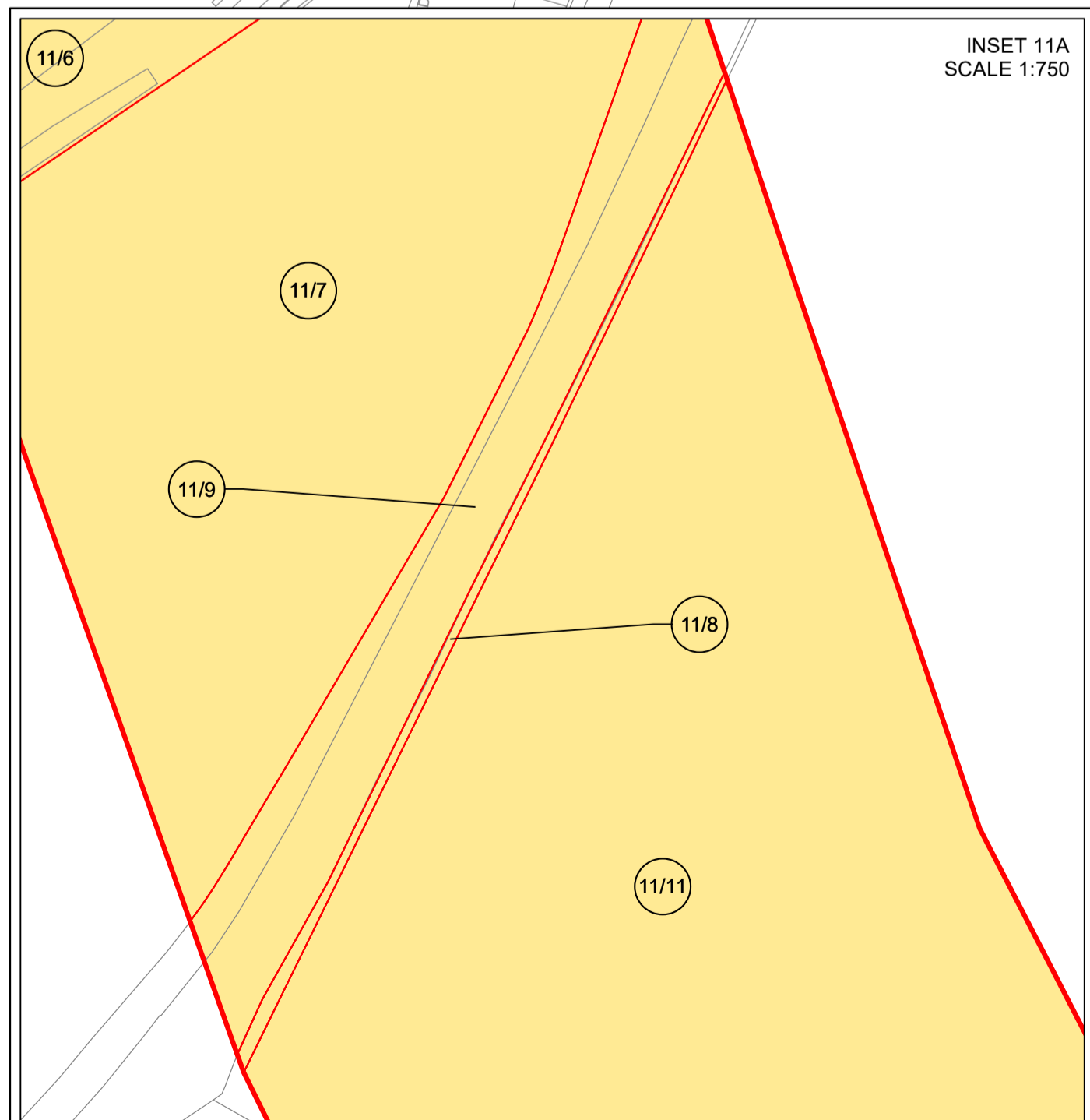
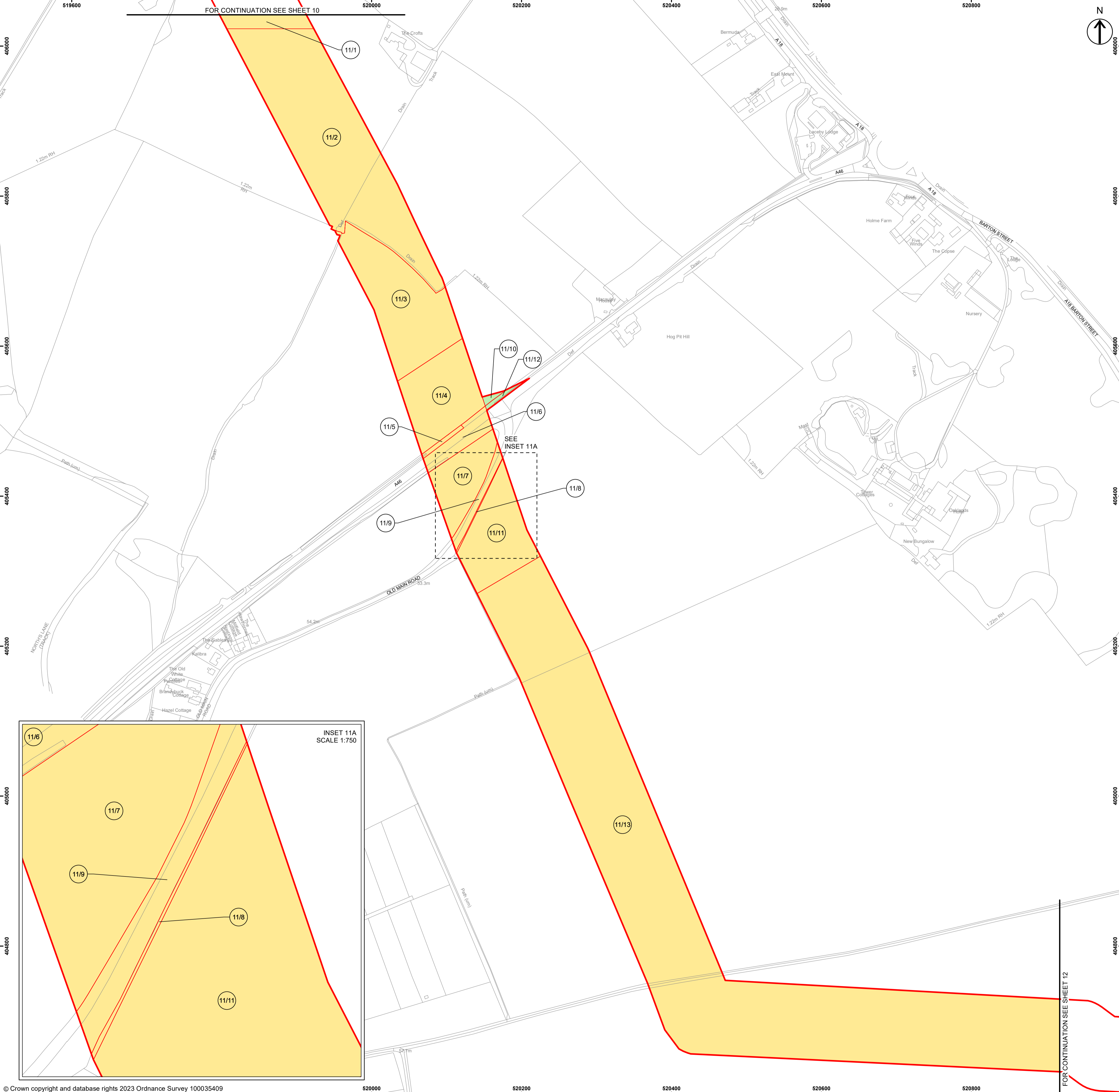
Gateley / HAMER
 One Eleven Edmund Street
 Birmingham B3 2HJ
 Tel: 0121 234 0000
 Web: gateleyhamer.com



Project Title
 LAND PLAN IN ACCORDANCE WITH REGULATION 5(2)(i) OF THE INFRASTRUCTURE PLANNING (APPLICATIONS: PRESCRIBED FORMS AND PROCEDURE) REGULATIONS 2009
Application Document Reference 4.3
 SHEET 10 OF 36

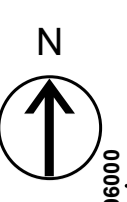
Drawn	CG	Checked	SM	Approved	RB	Date	12/12/23
GH Project Number	125724.00008		Scale	1:2,500		Page Size	A1
Harbour Energy Drawing Number	GHA-UKOS-P-XX-X-EN-108-00001-10		Revision	D2			



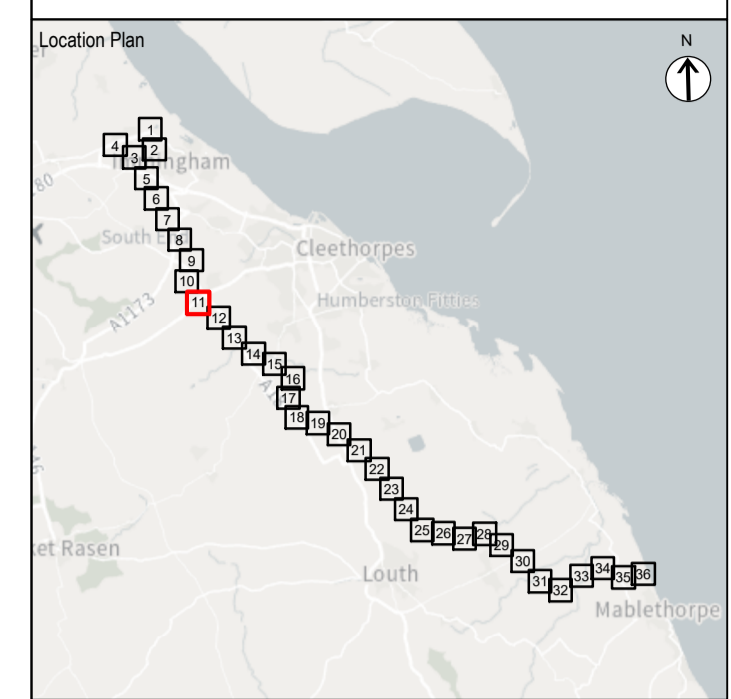


Key to Symbols

- Order Limits
- Permanent acquisition of subsurface
- Temporary possession and use



COPYRIGHT GATELEY HAMER LIMITED. THIS DOCUMENT HAS BEEN PREPARED PURSUANT TO AND SUBJECT TO THE TERMS OF APPOINTMENT BY THE CLIENT AND FOR THE SPECIFIC PURPOSES CONNECTED WITH THE PROJECT ONLY. IT SHOULD NOT BE RELIED UPON BY ANY OTHER PARTY OR USED FOR ANY OTHER PURPOSE. GATELEY HAMER ACCEPTS NO LIABILITY WHICH MAY ARISE FROM RELIANCE OR USE OF THIS DOCUMENT OR THE DATA CONTAINED HEREIN BY ANY OTHER PARTY OR FOR ANY OTHER PURPOSE.



- Notes**
1. DO NOT SCALE FROM THIS DRAWING, USE ONLY PRINTED DIMENSIONS
 2. ALL DIMENSIONS ARE IN METRES UNLESS STATED OTHERWISE
 3. THIS DRAWING IS TO BE READ IN CONJUNCTION WITH ALL OTHER RELEVANT DOCUMENTATION
 4. SHEET CONTINUATION CUTLINE REPRESENTS PLOT BOUNDARY LINE OF ADJACENT PLOTS

D2	Grid References Added	05/12/23	CG	RB
D1	First Issue	05/10/23	CG	RB
Rev	Description	Date	By	Approved
			Check	

Purpose of Issue
DCO APPLICATION

Gateley / HAMER

One Eleven Edmund Street
 Birmingham B3 2HJ
 Tel: 0121 234 0000
 Web: gateleyhamer.com



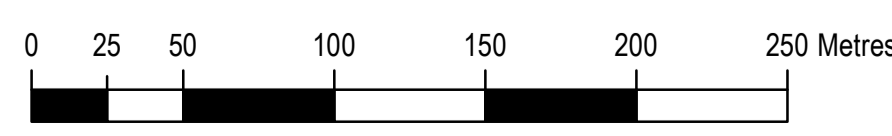
Project Title
VikingCCS

Drawing Title
LAND PLAN IN ACCORDANCE WITH REGULATION 5(2)(i) OF THE INFRASTRUCTURE PLANNING (APPLICATIONS: PRESCRIBED FORMS AND PROCEDURE) REGULATIONS 2009

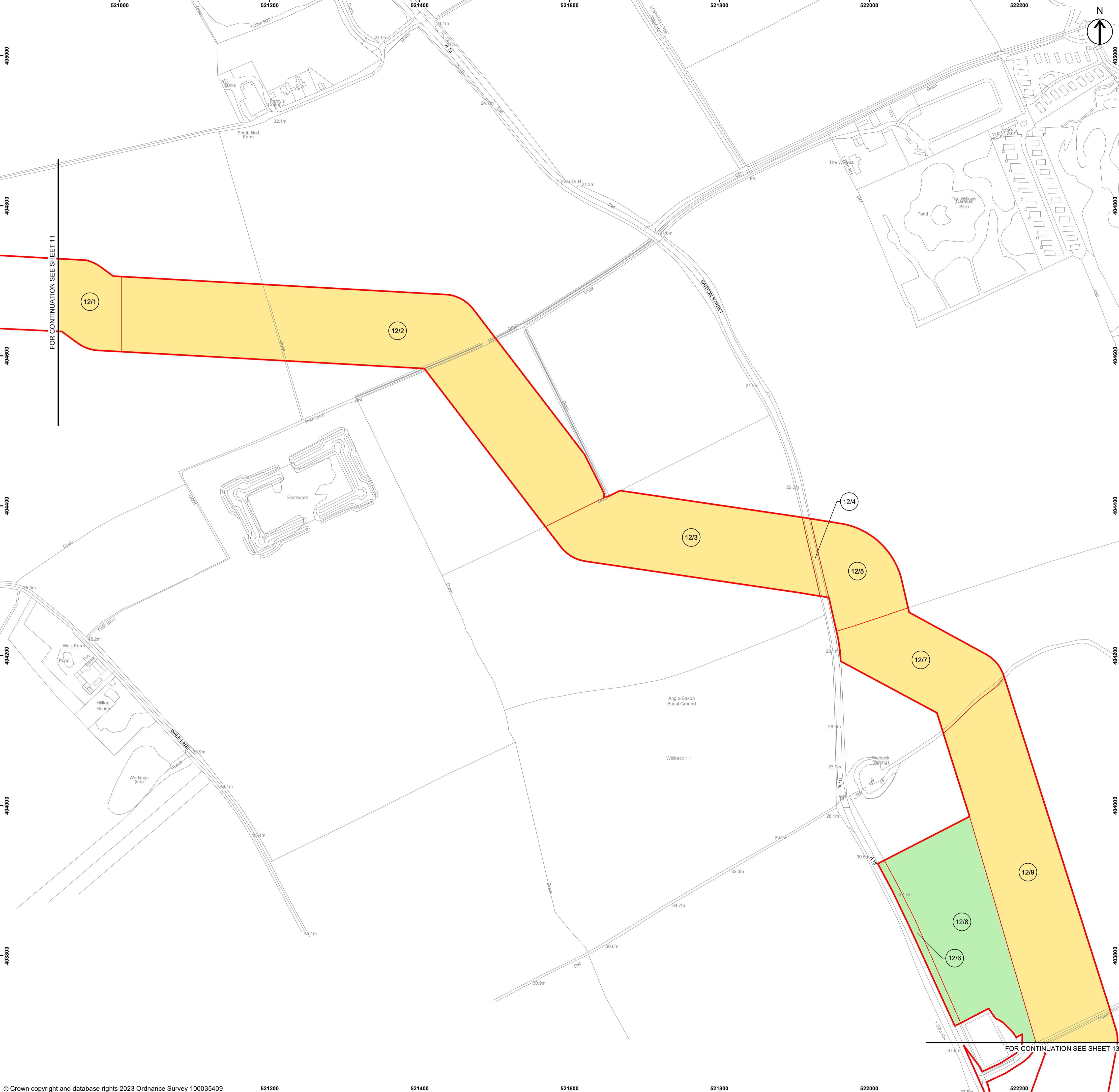
APPLICATION DOCUMENT REFERENCE 4.3

SHEET 11 OF 36

Drawn	CG	Checked	SM	Approved	RB	Date	12/12/23
GH Project Number	125724.00008		Scale	1:2,500		Page Size	A1
Harbour Energy Drawing Number	GHA-UKOS-P-XX-X-EN-108-00001-11		Revision	D2			



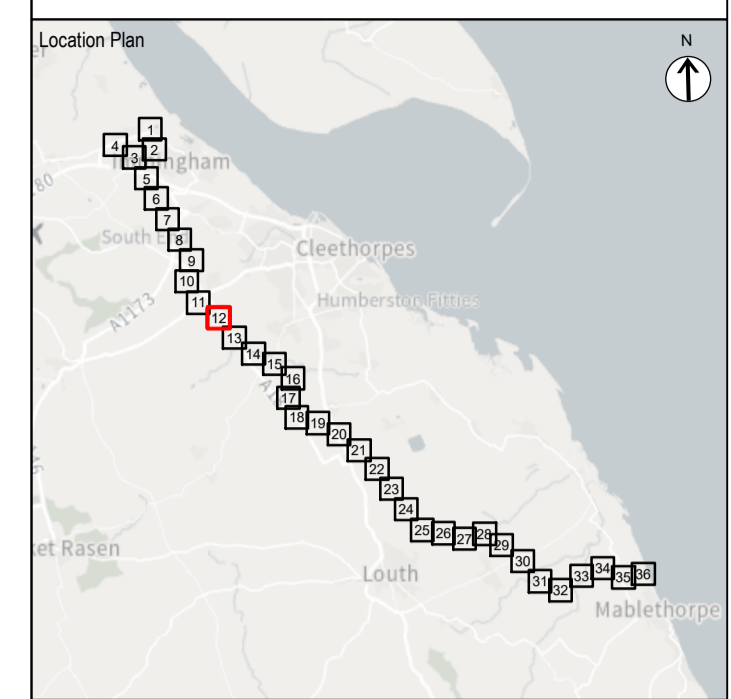
SCALE @ A1: 1:2,500



Key to Symbols

- Order Limits
- Permanent acquisition of subsurface
- Temporary possession and use

COPYRIGHT GATELEY HAMER LIMITED. THIS DOCUMENT HAS BEEN PREPARED PURSUANT TO AND SUBJECT TO THE TERMS OF APPOINTMENT BY THE CLIENT AND FOR THE SPECIFIC PURPOSES CONNECTED WITH THE PROJECT ONLY. IT SHOULD NOT BE RELIED UPON BY ANY OTHER PARTY OR USED FOR ANY OTHER PURPOSE. GATELEY HAMER ACCEPTS NO LIABILITY WHICH MAY ARISE FROM RELIANCE OR USE OF THIS DOCUMENT OR THE DATA CONTAINED HEREIN BY ANY OTHER PARTY OR FOR ANY OTHER PURPOSE.



- Notes**
1. DO NOT SCALE FROM THIS DRAWING, USE ONLY PRINTED DIMENSIONS
 2. ALL DIMENSIONS ARE IN METRES UNLESS STATED OTHERWISE
 3. THIS DRAWING IS TO BE READ IN CONJUNCTION WITH ALL OTHER RELEVANT DOCUMENTATION
 4. SHEET CONTINUATION CUTLINE REPRESENTS PLOT BOUNDARY LINE OF ADJACENT PLOTS

D2	Grid References Added	05/12/23	CG	RB
D1	First Issue	05/10/23	CG	RB
Rev	Description	Date	By	Approved
			Check	

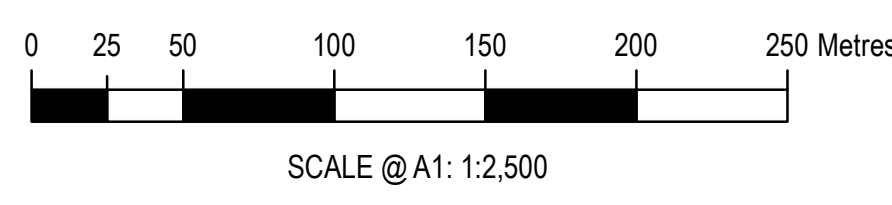
Purpose of Issue
DCO APPLICATION

Gateley / HAMER
 One Eleven Edmund Street
 Birmingham B3 2HJ
 Tel: 0121 234 0000
 Web: gateleyhamer.com



Drawing Title
 LAND PLAN IN ACCORDANCE WITH REGULATION 5(2)(i) OF THE INFRASTRUCTURE PLANNING (APPLICATIONS: PRESCRIBED FORMS AND PROCEDURE) REGULATIONS 2009
 APPLICATION DOCUMENT REFERENCE 4.3
 SHEET 12 OF 36


Drawn	CG	Checked	SM	Approved	RB	Date	12/12/23
GH Project Number	125724.00008		Scale	1:2,500		Page Size	A1
Harbour Energy Drawing Number	GHA-UKOS-P-XX-X-EN-108-00001-12		Revision	D2			



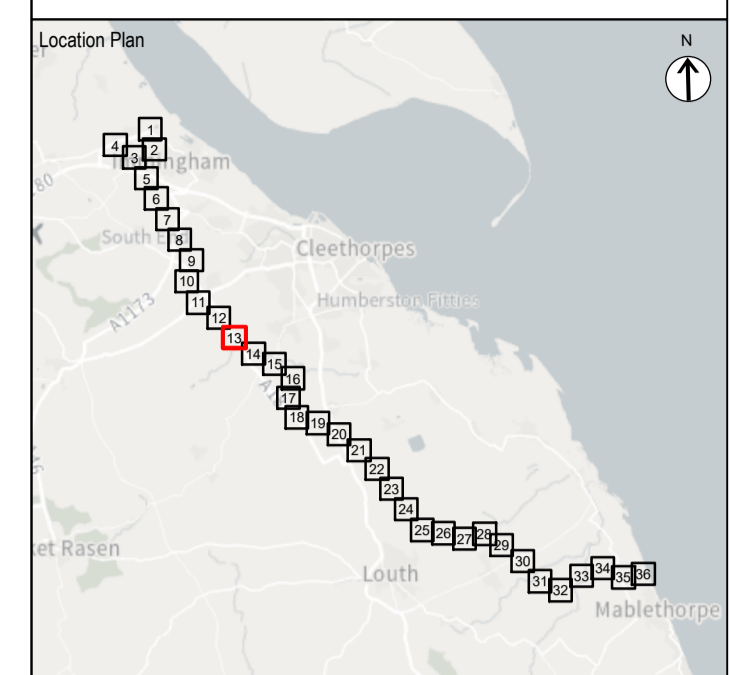


Key to Symbols

- Order Limits
- Permanent acquisition of subsurface
- Temporary possession and use



COPYRIGHT GATELEY HAMER LIMITED. THIS DOCUMENT HAS BEEN PREPARED PURSUANT TO AND SUBJECT TO THE TERMS OF APPOINTMENT BY THE CLIENT AND FOR THE SPECIFIC PURPOSES CONNECTED WITH THE PROJECT ONLY. IT SHOULD NOT BE RELIED UPON BY ANY OTHER PARTY OR USED FOR ANY OTHER PURPOSE. GATELEY HAMER ACCEPTS NO LIABILITY WHICH MAY ARISE FROM RELIANCE OR USE OF THIS DOCUMENT OR THE DATA CONTAINED HEREIN BY ANY OTHER PARTY OR FOR ANY OTHER PURPOSE.



- Notes**
- DO NOT SCALE FROM THIS DRAWING, USE ONLY PRINTED DIMENSIONS
 - ALL DIMENSIONS ARE IN METRES UNLESS STATED OTHERWISE
 - THIS DRAWING IS TO BE READ IN CONJUNCTION WITH ALL OTHER RELEVANT DOCUMENTATION
 - SHEET CONTINUATION CUTLINE REPRESENTS PLOT BOUNDARY LINE OF ADJACENT PLOTS

D2	Grid References Added	05/12/23	OG	SM	RB
D1	First Issue	05/10/23	OG	SM	RB
Rev	Description	Date	By	Check	Approved

Purpose of Issue
DCO APPLICATION

Gateley / HAMER

One Eleven Edmund Street
Birmingham B3 2HJ
Tel: 0121 234 0000
Web: gateleyhamer.com

Client

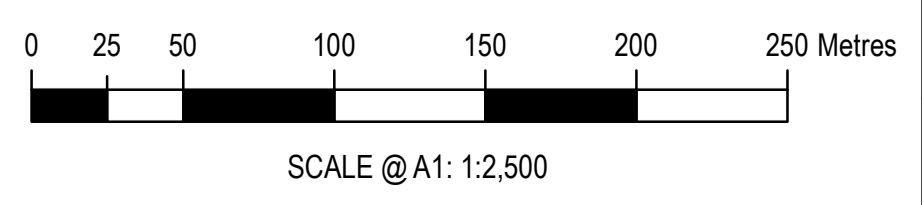
Project Title

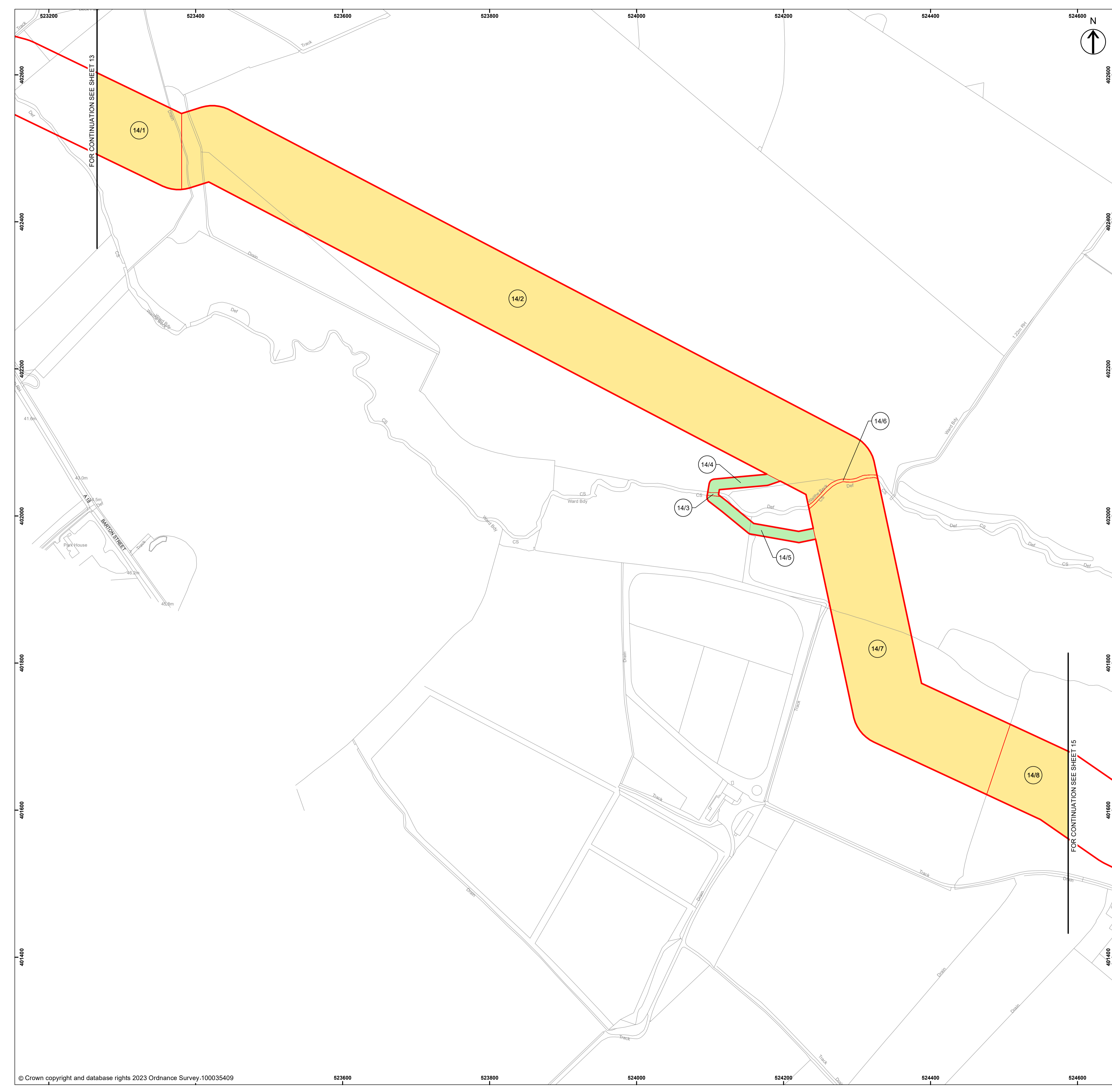
Drawing Title
LAND PLAN IN ACCORDANCE WITH REGULATION 5(2)(i) OF THE INFRASTRUCTURE PLANNING (APPLICATIONS: PRESCRIBED FORMS AND PROCEDURE) REGULATIONS 2009

APPLICATION DOCUMENT REFERENCE 4.3

SHEET 13 OF 36

Drawn	CG	Checked	SM	Approved	RB	Date	12/12/23
GH Project Number	125724.00008		Scale	1:2,500		Page Size	A1
Harbour Energy Drawing Number	GHA-UKOS-P-XX-X-EN-108-00001-13		Revision	D2			

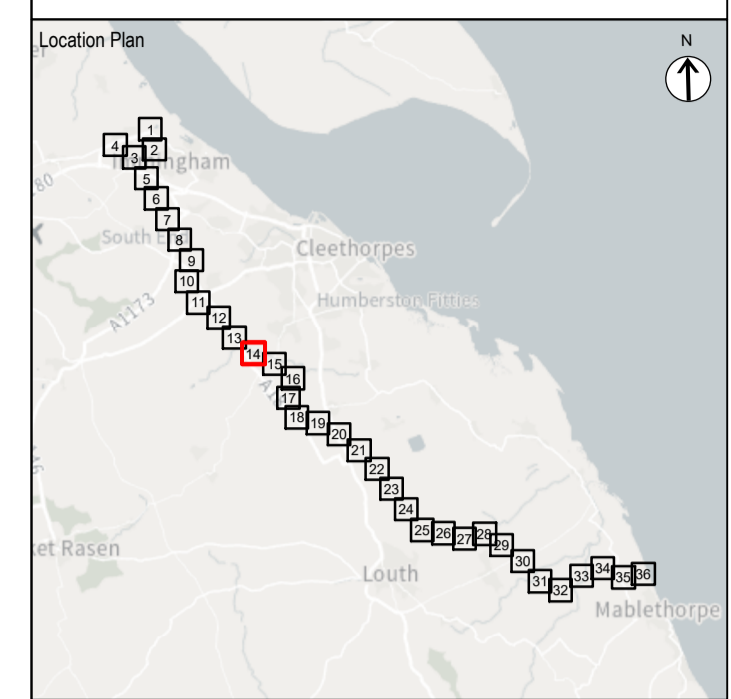




Key to Symbols

- Order Limits
- Permanent acquisition of subsurface
- Temporary possession and use

COPYRIGHT GATELEY HAMER LIMITED. THIS DOCUMENT HAS BEEN PREPARED PURSUANT TO AND SUBJECT TO THE TERMS OF APPOINTMENT BY THE CLIENT AND FOR THE SPECIFIC PURPOSES CONNECTED WITH THE PROJECT ONLY. IT SHOULD NOT BE RELIED UPON BY ANY OTHER PARTY OR USED FOR ANY OTHER PURPOSE. GATELEY HAMER ACCEPTS NO LIABILITY WHICH MAY ARISE FROM RELIANCE OR USE OF THIS DOCUMENT OR THE DATA CONTAINED HEREIN BY ANY OTHER PARTY OR FOR ANY OTHER PURPOSE.



- Notes**
1. DO NOT SCALE FROM THIS DRAWING, USE ONLY PRINTED DIMENSIONS
 2. ALL DIMENSIONS ARE IN METRES UNLESS STATED OTHERWISE
 3. THIS DRAWING IS TO BE READ IN CONJUNCTION WITH ALL OTHER RELEVANT DOCUMENTATION
 4. SHEET CONTINUATION CUTLINE REPRESENTS PLOT BOUNDARY LINE OF ADJACENT PLOTS

D2	Grid References Added	05/12/23	CG	SM	RB
D1	First Issue	05/10/23	CG	SM	RB
Rev	Description	Date	By	Check	Approved

Purpose of Issue
DCO APPLICATION

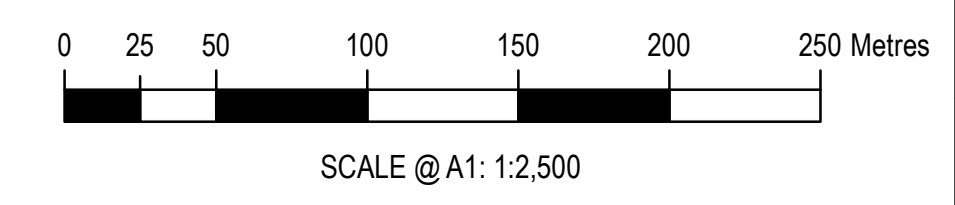
Gateley / HAMER
 One Eleven Edmund Street
 Birmingham B3 2HJ
 Tel: 0121 234 0000
 Web: gateleyhamer.com

Client

Project Title

Drawing Title
 LAND PLAN IN ACCORDANCE WITH REGULATION 5(2)(i) OF THE INFRASTRUCTURE PLANNING (APPLICATIONS: PRESCRIBED FORMS AND PROCEDURE) REGULATIONS 2009
 APPLICATION DOCUMENT REFERENCE 4.3
 SHEET 14 OF 36

Drawn	CG	Checked	SM	Approved	RB	Date	12/12/23
GH Project Number	125724.00008		Scale	1:2,500		Page Size	A1
Harbour Energy Drawing Number	GHA-UKOS-P-XX-X-EN-108-00001-14		Revision	D2			

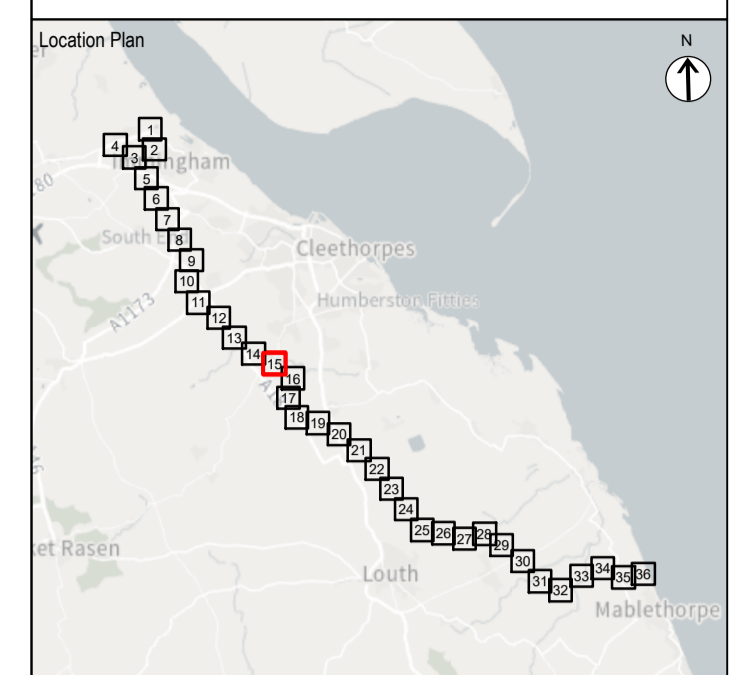




Key to Symbols

- Order Limits
- Permanent acquisition of subsurface

COPYRIGHT GATELEY HAMER LIMITED. THIS DOCUMENT HAS BEEN PREPARED PURSUANT TO AND SUBJECT TO THE TERMS OF APPOINTMENT BY THE CLIENT AND FOR THE SPECIFIC PURPOSES CONNECTED WITH THE PROJECT ONLY. IT SHOULD NOT BE RELIED UPON BY ANY OTHER PARTY OR USED FOR ANY OTHER PURPOSE. GATELEY HAMER ACCEPTS NO LIABILITY WHICH MAY ARISE FROM RELIANCE OR USE OF THIS DOCUMENT OR THE DATA CONTAINED HEREIN BY ANY OTHER PARTY OR FOR ANY OTHER PURPOSE.



- Notes
- DO NOT SCALE FROM THIS DRAWING, USE ONLY PRINTED DIMENSIONS
 - ALL DIMENSIONS ARE IN METRES UNLESS STATED OTHERWISE
 - THIS DRAWING IS TO BE READ IN CONJUNCTION WITH ALL OTHER RELEVANT DOCUMENTATION
 - SHEET CONTINUATION CUTLINE REPRESENTS PLOT BOUNDARY LINE OF ADJACENT PLOTS

D2	Grid References Added	05/12/23	CG	RB
D1	First Issue	05/10/23	CG	RB
Rev	Description	Date	By	Approved
			Check	

Purpose of Issue
DCO APPLICATION

Gateley / HAMER

One Eleven Edmund Street
Birmingham B3 2HJ
Tel: 0121 234 0000
Web: gateleyhamer.com



Project Title
LAND PLAN IN ACCORDANCE WITH REGULATION 5(2)(i) OF THE INFRASTRUCTURE PLANNING (APPLICATIONS: PRESCRIBED FORMS AND PROCEDURE) REGULATIONS 2009

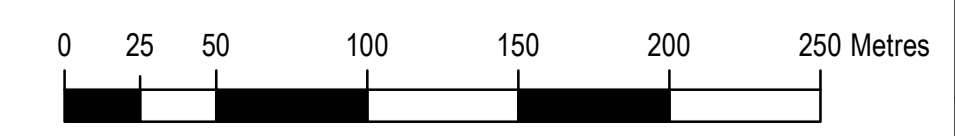
Drawing Title
APPLICATION DOCUMENT REFERENCE 4.3

SHEET 15 OF 36

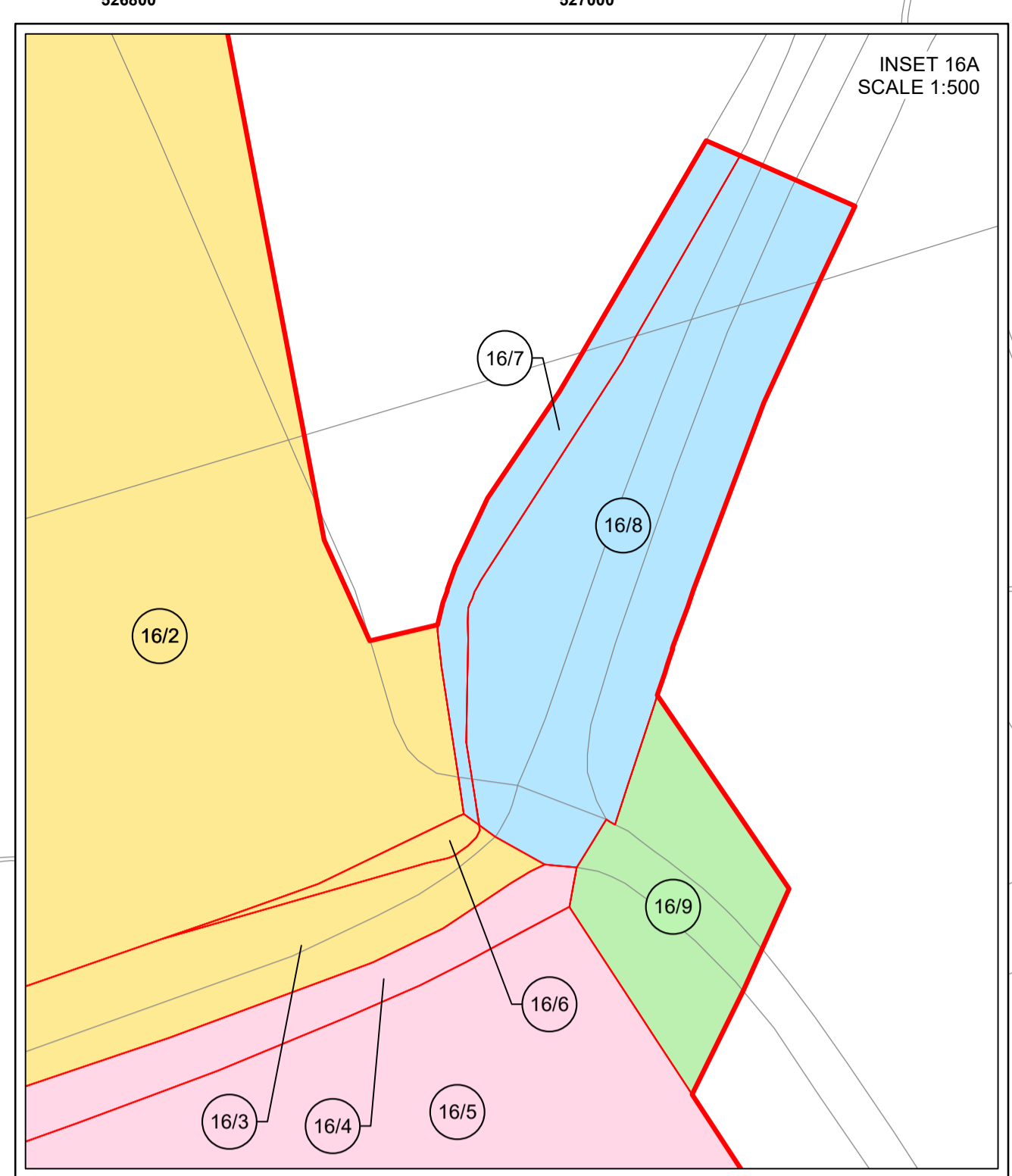
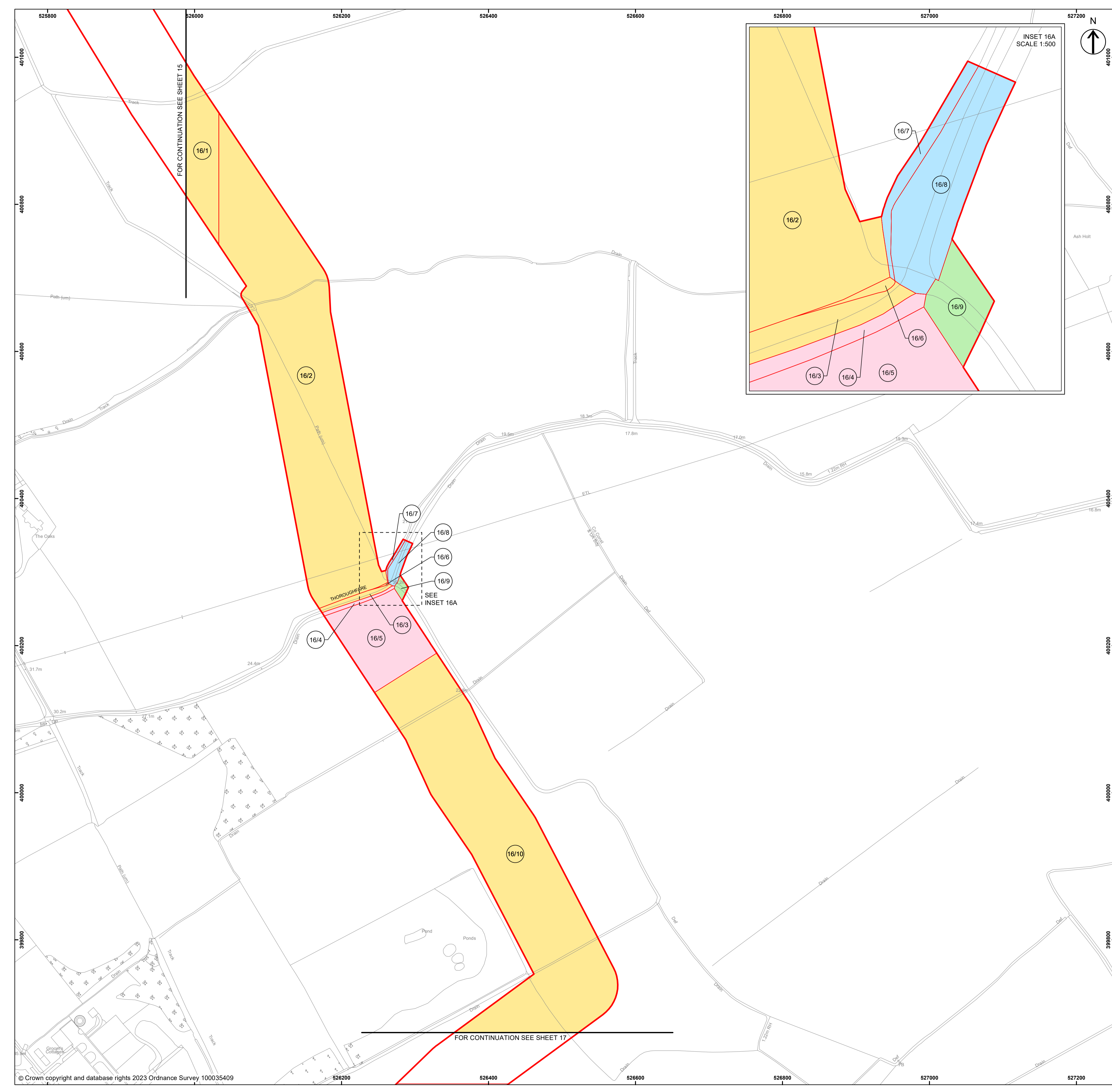
Drawn	CG	Checked	SM	Approved	RB	Date	12/12/23
-------	----	---------	----	----------	----	------	----------

GH Project Number	125724.00008	Scale	1:2,500	Page Size	A1
-------------------	--------------	-------	---------	-----------	----

Harbour Energy Drawing Number	GHA-UKOS-P-XX-X-EN-108-00001-15	Revision	D2
-------------------------------	---------------------------------	----------	----

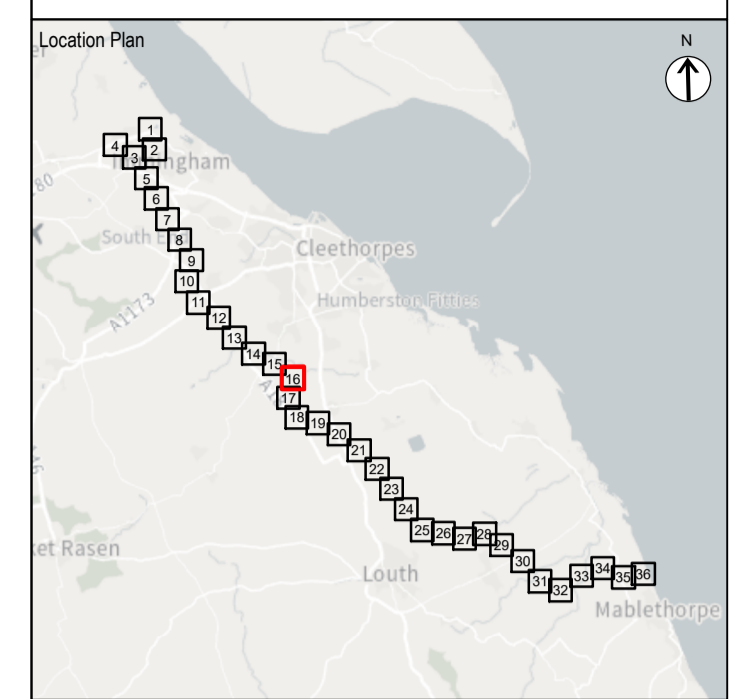


SCALE @ A1: 1:2,500



- Key to Symbols**
- Order Limits
 - Permanent acquisition
 - Permanent acquisition of subsurface
 - Permanent rights and temporary use
 - Temporary possession and use

COPYRIGHT GATELEY HAMER LIMITED. THIS DOCUMENT HAS BEEN PREPARED PURSUANT TO AND SUBJECT TO THE TERMS OF APPOINTMENT BY THE CLIENT AND FOR THE SPECIFIC PURPOSES CONNECTED WITH THE PROJECT ONLY. IT SHOULD NOT BE RELIED UPON BY ANY OTHER PARTY OR USED FOR ANY OTHER PURPOSE. GATELEY HAMER ACCEPTS NO LIABILITY WHICH MAY ARISE FROM RELIANCE OR USE OF THIS DOCUMENT OR THE DATA CONTAINED HEREIN BY ANY OTHER PARTY OR FOR ANY OTHER PURPOSE.



- Notes**
1. DO NOT SCALE FROM THIS DRAWING, USE ONLY PRINTED DIMENSIONS
 2. ALL DIMENSIONS ARE IN METRES UNLESS STATED OTHERWISE
 3. THIS DRAWING IS TO BE READ IN CONJUNCTION WITH ALL OTHER RELEVANT DOCUMENTATION
 4. SHEET CONTINUATION CUTLINE REPRESENTS PLOT BOUNDARY LINE OF ADJACENT PLOTS

D2	Grid References Added	05/12/23	CG	RB
D1	First Issue	05/10/23	CG	RB
Rev	Description	Date	By	Approved

Purpose of Issue
DCO APPLICATION

Gateley / HAMER
 One Eleven Edmund Street
 Birmingham B3 2HJ
 Tel: 0121 234 0000
 Web: gateleyhamer.com

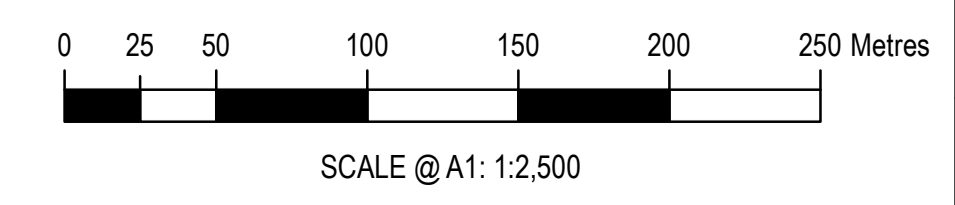


Project Title
 LAND PLAN IN ACCORDANCE WITH REGULATION 5(2)(i) OF THE INFRASTRUCTURE PLANNING (APPLICATIONS: PRESCRIBED FORMS AND PROCEDURE) REGULATIONS 2009

Application Document Reference 4.3

SHEET 16 OF 36

Drawn	Checked	Approved	Date
CG	SM	RB	12/12/23
GH Project Number	Scale	Page Size	
125724.00008	1:2,500	A1	
Harbour Energy Drawing Number	Revision		
GHA-UKOS-P-XX-X-EN-108-00001-16	D2		

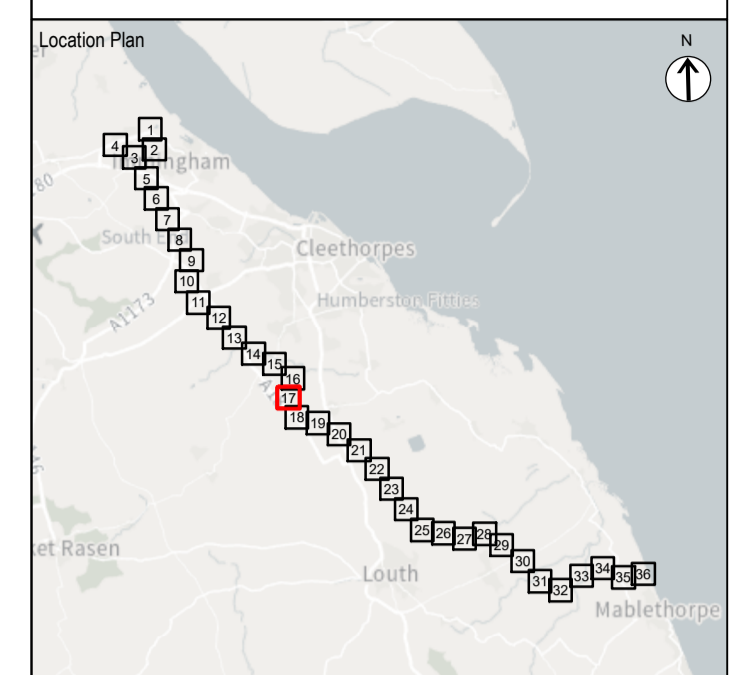




Key to Symbols

- Order Limits
- Permanent acquisition of subsurface

COPYRIGHT GATELEY HAMER LIMITED. THIS DOCUMENT HAS BEEN PREPARED PURSUANT TO AND SUBJECT TO THE TERMS OF APPOINTMENT BY THE CLIENT AND FOR THE SPECIFIC PURPOSES CONNECTED WITH THE PROJECT ONLY. IT SHOULD NOT BE RELIED UPON BY ANY OTHER PARTY OR USED FOR ANY OTHER PURPOSE. GATELEY HAMER ACCEPTS NO LIABILITY WHICH MAY ARISE FROM RELIANCE OR USE OF THIS DOCUMENT OR THE DATA CONTAINED HEREIN BY ANY OTHER PARTY OR FOR ANY OTHER PURPOSE.



- Notes
- DO NOT SCALE FROM THIS DRAWING, USE ONLY PRINTED DIMENSIONS
 - ALL DIMENSIONS ARE IN METRES UNLESS STATED OTHERWISE
 - THIS DRAWING IS TO BE READ IN CONJUNCTION WITH ALL OTHER RELEVANT DOCUMENTATION
 - SHEET CONTINUATION CUTLINE REPRESENTS PLOT BOUNDARY LINE OF ADJACENT PLOTS

D2	Grid References Added	05/12/23	CG	SM	RB
D1	First Issue	05/10/23	CG	SM	RB
Rev	Description	Date	By	Check	Approved

Purpose of Issue

DCO APPLICATION

Gateley / HAMER

One Eleven Edmund Street
Birmingham B3 2HJ
Tel: 0121 234 0000
Web: gateleyhamer.com



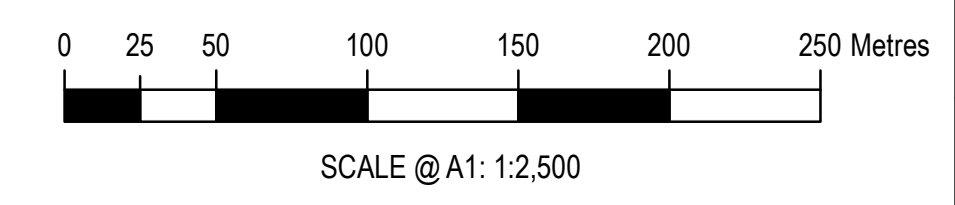
Project Title

LAND PLAN IN ACCORDANCE WITH REGULATION 5(2)(i) OF THE INFRASTRUCTURE PLANNING (APPLICATIONS: PRESCRIBED FORMS AND PROCEDURE) REGULATIONS 2009

APPLICATION DOCUMENT REFERENCE 4.3

SHEET 17 OF 36

Drawn	CG	Checked	SM	Approved	RB	Date	12/12/23
GH Project Number	125724.00008		Scale	1:2,500		Page Size	A1
Harbour Energy Drawing Number	GHA-UKOS-P-XX-X-EN-108-00001-17		Revision	D2			

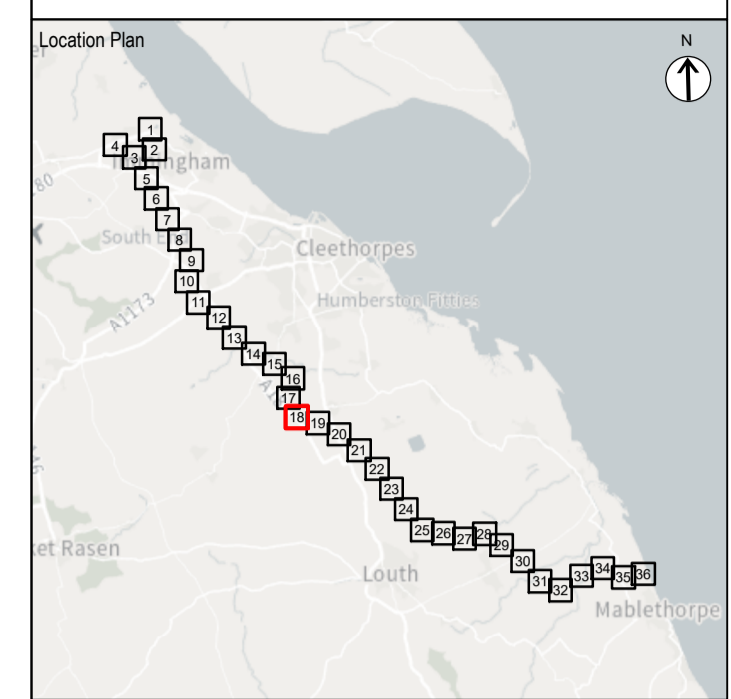




Key to Symbols

- Order Limits
- Permanent acquisition of subsurface

COPYRIGHT GATELEY HAMER LIMITED. THIS DOCUMENT HAS BEEN PREPARED PURSUANT TO AND SUBJECT TO THE TERMS OF APPOINTMENT BY THE CLIENT AND FOR THE SPECIFIC PURPOSES CONNECTED WITH THE PROJECT ONLY. IT SHOULD NOT BE RELIED UPON BY ANY OTHER PARTY OR USED FOR ANY OTHER PURPOSE. GATELEY HAMER ACCEPTS NO LIABILITY WHICH MAY ARISE FROM RELIANCE OR USE OF THIS DOCUMENT OR THE DATA CONTAINED HEREIN BY ANY OTHER PARTY OR FOR ANY OTHER PURPOSE.



- Notes**
- DO NOT SCALE FROM THIS DRAWING, USE ONLY PRINTED DIMENSIONS
 - ALL DIMENSIONS ARE IN METRES UNLESS STATED OTHERWISE
 - THIS DRAWING IS TO BE READ IN CONJUNCTION WITH ALL OTHER RELEVANT DOCUMENTATION
 - SHEET CONTINUATION CUTLINE REPRESENTS PLOT BOUNDARY LINE OF ADJACENT PLOTS

D2	Grid References Added	05/12/23	OG	RB
D1	First Issue	05/10/23	OG	RB
Rev	Description	Date	By	Approved
			Check	

Purpose of Issue
DCO APPLICATION

Gateley / HAMER

One Eleven Edmund Street
Birmingham B3 2HJ
Tel: 0121 234 0000
Web: gateleyhamer.com

Client

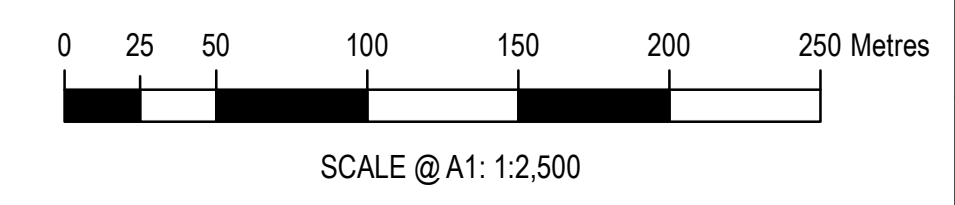
Project Title

Drawing Title
LAND PLAN IN ACCORDANCE WITH REGULATION 5(2)(i) OF THE INFRASTRUCTURE PLANNING (APPLICATIONS: PRESCRIBED FORMS AND PROCEDURE) REGULATIONS 2009

APPLICATION DOCUMENT
REFERENCE 4.3

SHEET 18 OF 36


Drawn	CG	Checked	SM	Approved	RB	Date	12/12/23
GH Project Number	125724.00008		Scale	1:2,500		Page Size	A1
Harbour Energy Drawing Number	GHA-UKOS-P-XX-X-EN-108-00001-18		Revision	D2			



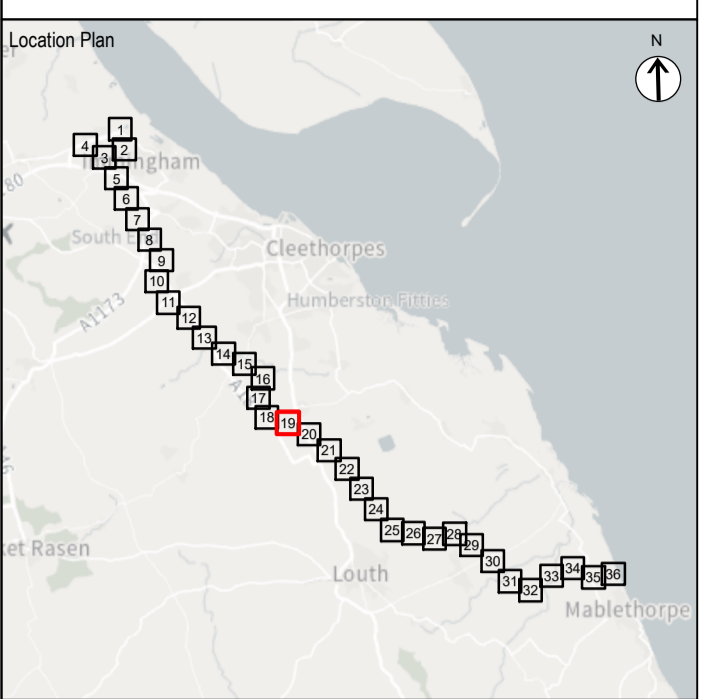


Key to Symbols

- Order Limits
- Permanent acquisition of subsurface



COPYRIGHT GATELEY HAMER LIMITED. THIS DOCUMENT HAS BEEN PREPARED PURSUANT TO AND SUBJECT TO THE TERMS OF APPOINTMENT BY THE CLIENT AND FOR THE SPECIFIC PURPOSES CONNECTED WITH THE PROJECT ONLY. IT SHOULD NOT BE RELIED UPON BY ANY OTHER PARTY OR USED FOR ANY OTHER PURPOSE. GATELEY HAMER ACCEPTS NO LIABILITY WHICH MAY ARISE FROM RELIANCE OR USE OF THIS DOCUMENT OR THE DATA CONTAINED HEREIN BY ANY OTHER PARTY OR FOR ANY OTHER PURPOSE.



- Notes**
- DO NOT SCALE FROM THIS DRAWING, USE ONLY PRINTED DIMENSIONS
 - ALL DIMENSIONS ARE IN METRES UNLESS STATED OTHERWISE
 - THIS DRAWING IS TO BE READ IN CONJUNCTION WITH ALL OTHER RELEVANT DOCUMENTATION
 - SHEET CONTINUATION CUTLINE REPRESENTS PLOT BOUNDARY LINE OF ADJACENT PLOTS

D2	Grid References Added	05/12/23	CG	SM	RB
D1	First Issue	05/10/23	CG	SM	RB
Rev	Description	Date	By	Check	Approved

Purpose of Issue
DCO APPLICATION

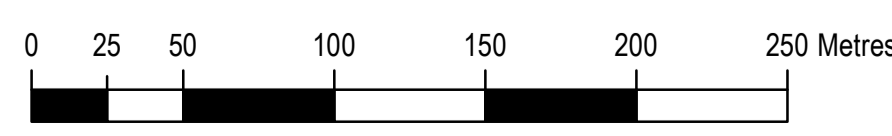
Gateley / HAMER
 One Eleven Edmund Street
 Birmingham B3 2HJ
 Tel: 0121 234 0000
 Web: gateleyhamer.com



Project Title
VikingCCS

Drawing Title
LAND PLAN IN ACCORDANCE WITH REGULATION 5(2)(i) OF THE INFRASTRUCTURE PLANNING (APPLICATIONS: PRESCRIBED FORMS AND PROCEDURE) REGULATIONS 2009
 APPLICATION DOCUMENT REFERENCE 4.3
 SHEET 19 OF 36

Drawn	CG	Checked	SM	Approved	RB	Date	12/12/23
GH Project Number	125724.00008		Scale	1:2,500		Page Size	A1
Harbour Energy Drawing Number	GHA-UKOS-P-XX-X-EN-108-00001-19		Revision	D2			



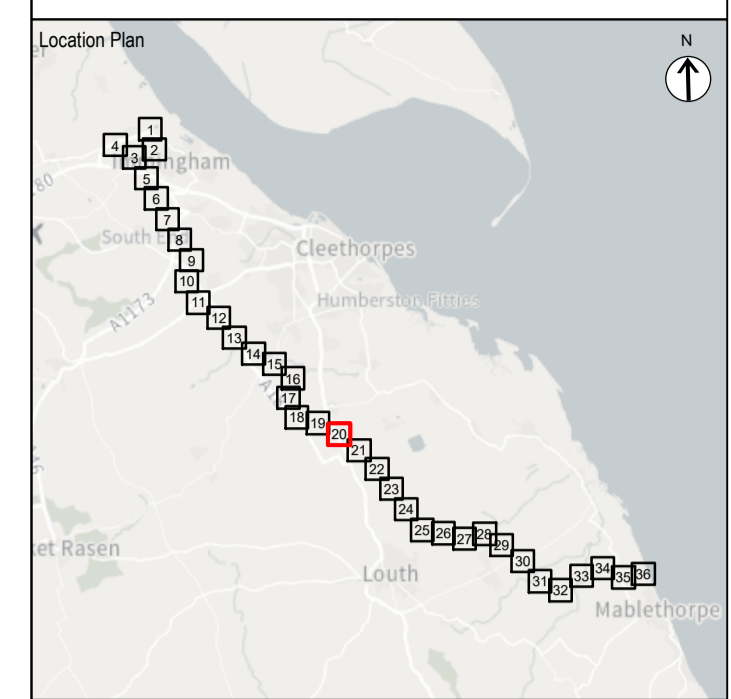
SCALE @ A1: 1:2,500



Key to Symbols

- Order Limits
- Permanent acquisition of subsurface
- Temporary possession and use

COPYRIGHT GATELEY HAMER LIMITED. THIS DOCUMENT HAS BEEN PREPARED PURSUANT TO AND SUBJECT TO THE TERMS OF APPOINTMENT BY THE CLIENT AND FOR THE SPECIFIC PURPOSES CONNECTED WITH THE PROJECT ONLY. IT SHOULD NOT BE RELIED UPON BY ANY OTHER PARTY OR USED FOR ANY OTHER PURPOSE. GATELEY HAMER ACCEPTS NO LIABILITY WHICH MAY ARISE FROM RELIANCE OR USE OF THIS DOCUMENT OR THE DATA CONTAINED HEREIN BY ANY OTHER PARTY OR FOR ANY OTHER PURPOSE.



- Notes**
- DO NOT SCALE FROM THIS DRAWING, USE ONLY PRINTED DIMENSIONS
 - ALL DIMENSIONS ARE IN METRES UNLESS STATED OTHERWISE
 - THIS DRAWING IS TO BE READ IN CONJUNCTION WITH ALL OTHER RELEVANT DOCUMENTATION
 - SHEET CONTINUATION CUTLINE REPRESENTS PLOT BOUNDARY LINE OF ADJACENT PLOTS

D2	Grid References Added	05/12/23	CG	SM	RB
D1	First Issue	05/10/23	CG	SM	RB
Rev	Description	Date	By	Check	Approved

Purpose of Issue
DCO APPLICATION

Gateley / HAMER
 One Eleven Edmund Street
 Birmingham B3 2HJ
 Tel: 0121 234 0000
 Web: gateleyhamer.com



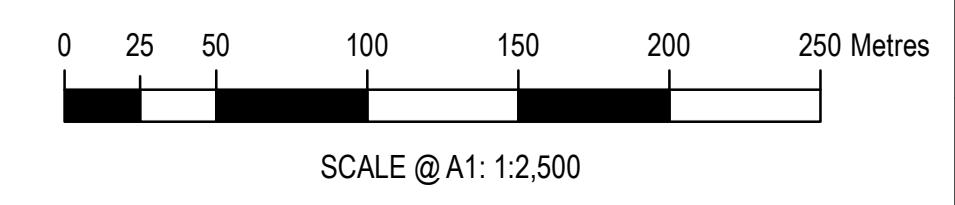
Project Title
VikingCCS

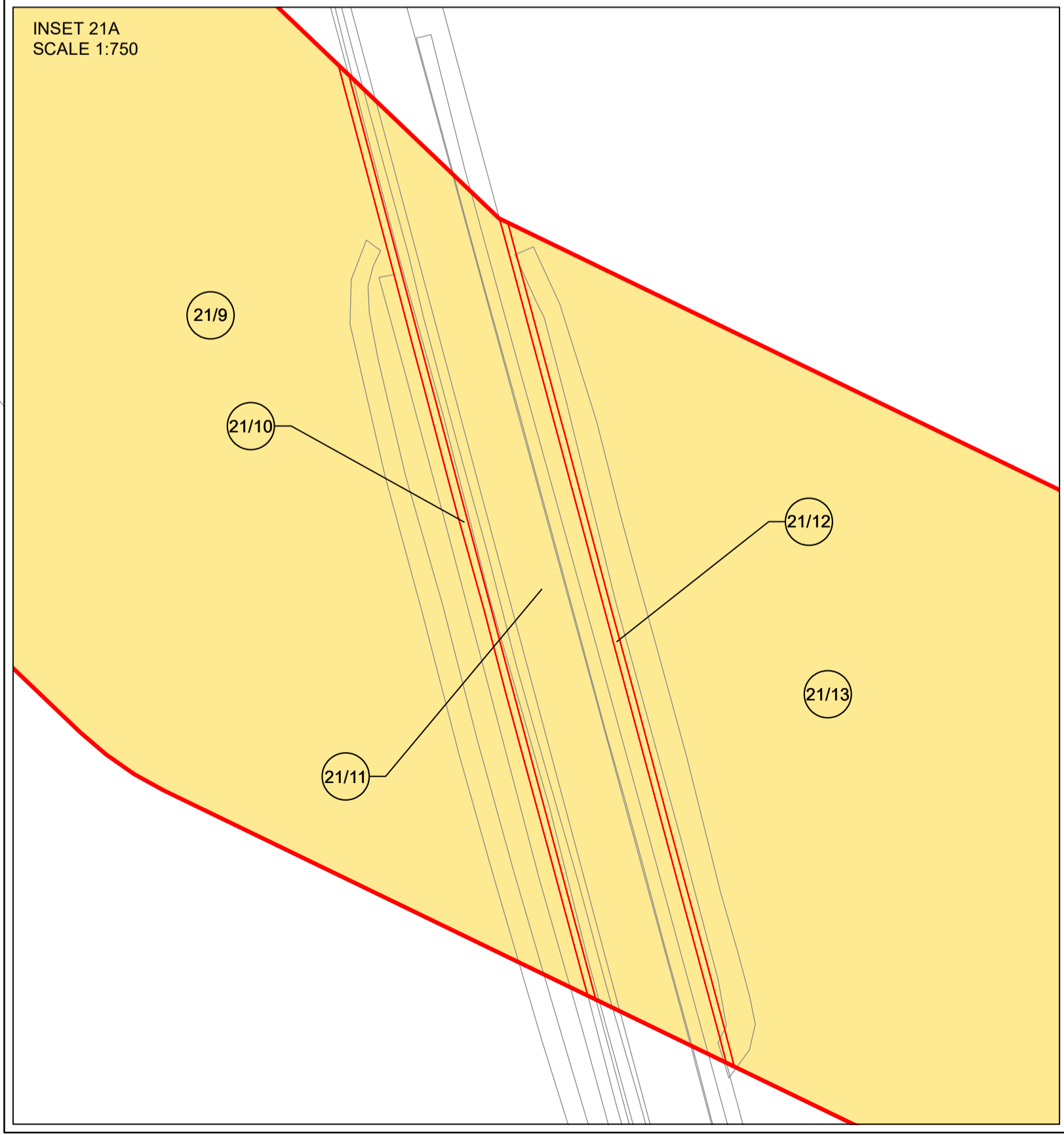
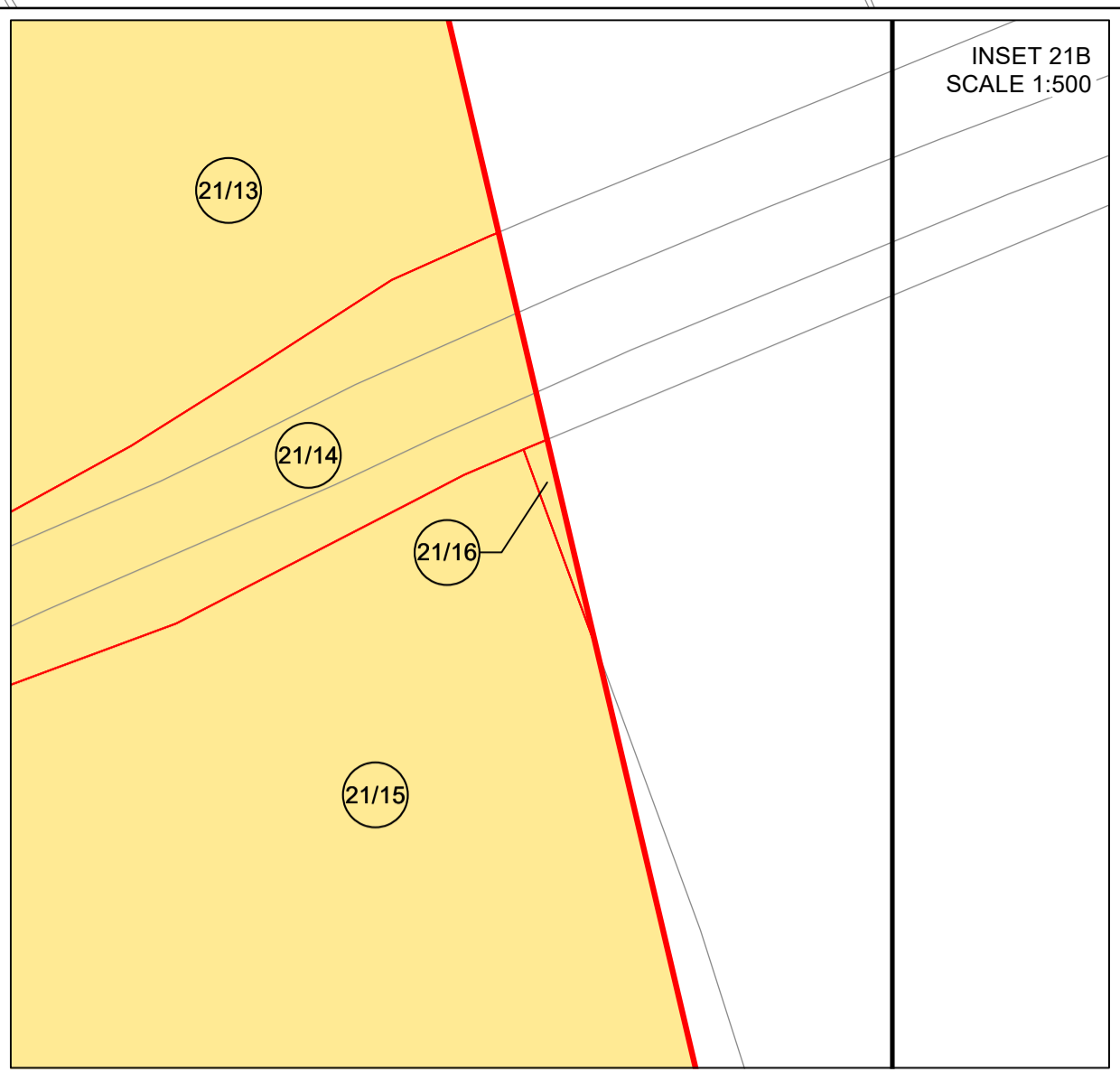
Drawing Title
 LAND PLAN IN ACCORDANCE WITH REGULATION 5(2)(i) OF THE INFRASTRUCTURE PLANNING (APPLICATIONS: PRESCRIBED FORMS AND PROCEDURE) REGULATIONS 2009
 APPLICATION DOCUMENT REFERENCE 4.3
 SHEET 20 OF 36

Drawn	Checked	Approved	Date
CG	SM	RB	12/12/23

GH Project Number	Scale	Page Size
125724.00008	1:2,500	A1

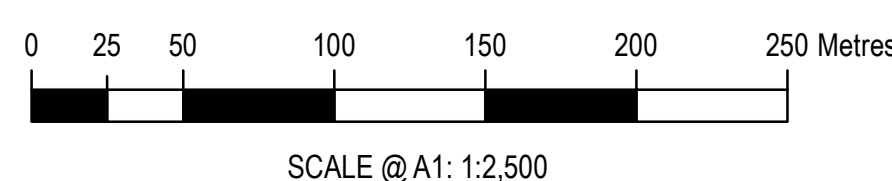

Harbour Energy Drawing Number	Revision
GHA-UKOS-P-XX-X-EN-108-00001-20	D2



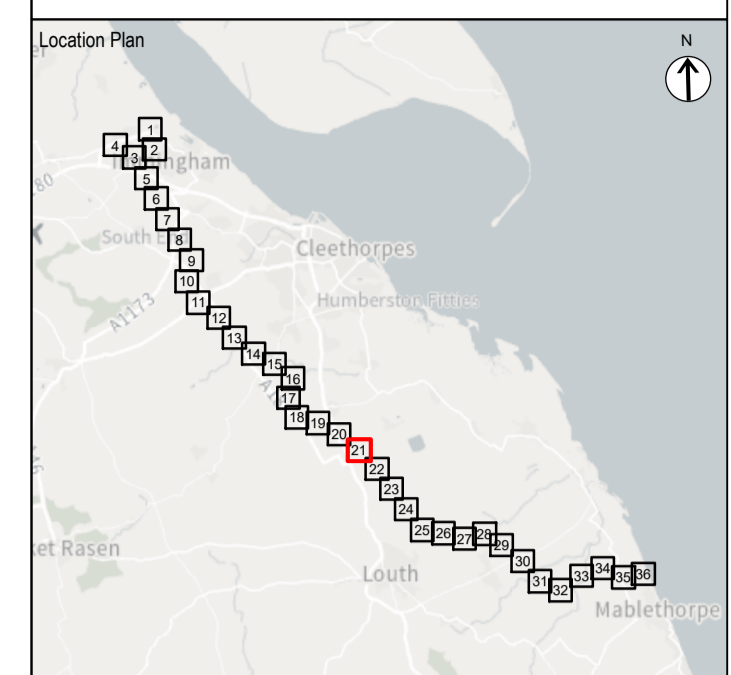


Key to Symbols

- Order Limits
- Permanent acquisition of subsurface



COPYRIGHT GATELEY HAMER LIMITED. THIS DOCUMENT HAS BEEN PREPARED PURSUANT TO AND SUBJECT TO THE TERMS OF APPOINTMENT BY THE CLIENT AND FOR THE SPECIFIC PURPOSES CONNECTED WITH THE PROJECT ONLY. IT SHOULD NOT BE RELIED UPON BY ANY OTHER PARTY OR USED FOR ANY OTHER PURPOSE. GATELEY HAMER ACCEPTS NO LIABILITY WHICH MAY ARISE FROM RELIANCE OR USE OF THIS DOCUMENT OR THE DATA CONTAINED HEREIN BY ANY OTHER PARTY OR FOR ANY OTHER PURPOSE.



- Notes
- DO NOT SCALE FROM THIS DRAWING, USE ONLY PRINTED DIMENSIONS
 - ALL DIMENSIONS ARE IN METRES UNLESS STATED OTHERWISE
 - THIS DRAWING IS TO BE READ IN CONJUNCTION WITH ALL OTHER RELEVANT DOCUMENTATION
 - SHEET CONTINUATION CUTLINE REPRESENTS PLOT BOUNDARY LINE OF ADJACENT PLOTS

D2	Grid References Added	05/12/23	CG	SM	RB
D1	First Issue	05/10/23	CG	SM	RB
Rev	Description	Date	By	Check	Approved

Purpose of Issue

DCO APPLICATION

Gateley / HAMER

One Eleven Edmund Street
Birmingham B3 2HJ
Tel: 0121 234 0000
Web: gateleyhamer.com



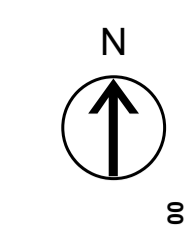
Project Title

LAND PLAN IN ACCORDANCE WITH REGULATION 5(2)(i) OF THE INFRASTRUCTURE PLANNING (APPLICATIONS: PRESCRIBED FORMS AND PROCEDURE) REGULATIONS 2009

Application Document Reference 4.3

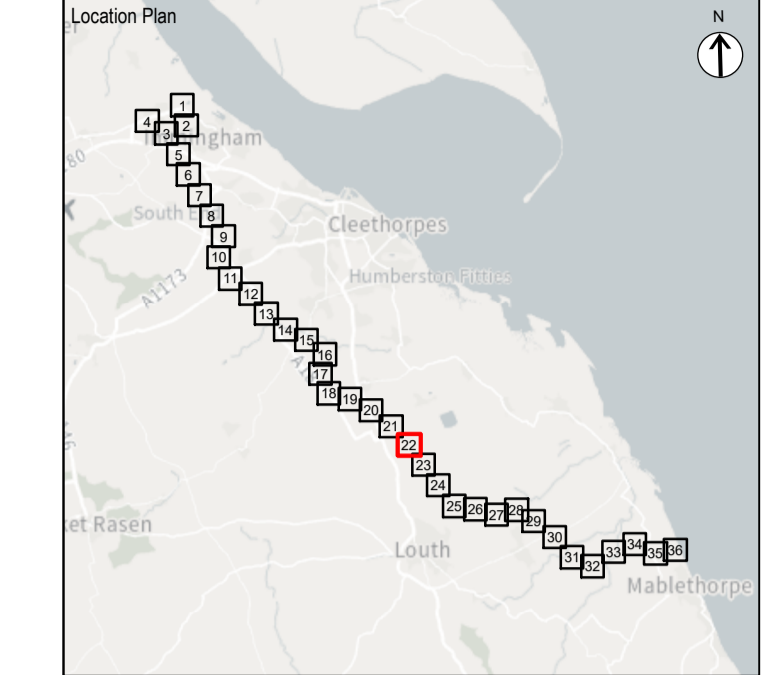
SHEET 21 OF 36

Drawn	CG	Checked	SM	Approved	RB	Date	12/12/23
GH Project Number	125724.00008		Scale	1:2,500		Page Size	A1
Harbour Energy Drawing Number	GHA-UKOS-P-XX-X-EN-108-00001-21		Revision	D2			



Key to Symbols
 Order Limits
 Permanent acquisition of subsurface

COPYRIGHT GATELEY HAMER LIMITED. THIS DOCUMENT HAS BEEN PREPARED PURSUANT TO AND SUBJECT TO THE TERMS OF APPOINTMENT BY THE CLIENT AND FOR THE SPECIFIC PURPOSES CONNECTED WITH THE PROJECT ONLY. IT SHOULD NOT BE RELIED UPON BY ANY OTHER PARTY OR USED FOR ANY OTHER PURPOSE. GATELEY HAMER ACCEPTS NO LIABILITY WHICH MAY ARISE FROM RELIANCE OR USE OF THIS DOCUMENT OR THE DATA CONTAINED HEREIN BY ANY OTHER PARTY OR FOR ANY OTHER PURPOSE.



- Notes
- DO NOT SCALE FROM THIS DRAWING, USE ONLY PRINTED DIMENSIONS
 - ALL DIMENSIONS ARE IN METRES UNLESS STATED OTHERWISE
 - THIS DRAWING IS TO BE READ IN CONJUNCTION WITH ALL OTHER RELEVANT DOCUMENTATION
 - SHEET CONTINUATION CUTLINE REPRESENTS PLOT BOUNDARY LINE OF ADJACENT PLOTS

D2	Grid References Added	05/12/23	OG	SM	RB
D1	First Issue	05/10/23	OG	SM	RB
Rev	Description	Date	By	Check	Approved

Purpose of Issue
 DCO APPLICATION

Gateley / HAMER
 One Eleven Edmund Street
 Birmingham B3 2HJ
 Tel: 0121 234 0000
 Web: gateleyhamer.com



Project Title
VikingCCS

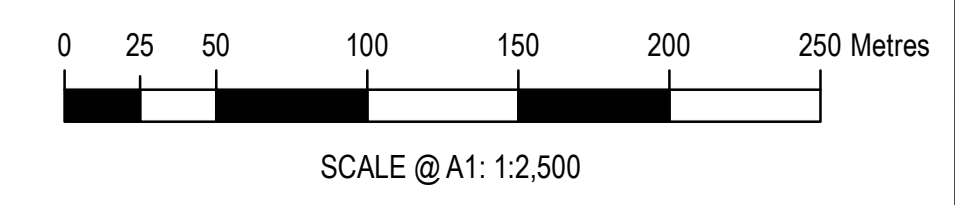
Drawing Title
 LAND PLAN IN ACCORDANCE WITH REGULATION 5(2)(i) OF THE INFRASTRUCTURE PLANNING (APPLICATIONS: PRESCRIBED FORMS AND PROCEDURE) REGULATIONS 2009

APPLICATION DOCUMENT REFERENCE 4.3
 SHEET 22 OF 36

Drawn	Checked	Approved	Date
CG	SM	RB	12/12/23

GH Project Number	Scale	Page Size
125724.00008	1:2,500	A1

Harbour Energy Drawing Number	Revision
GHA-UKOS-P-XX-X-EN-108-00001-22	D2




FOR CONTINUATION SEE SHEET 23

FOR CONTINUATION SEE SHEET 21

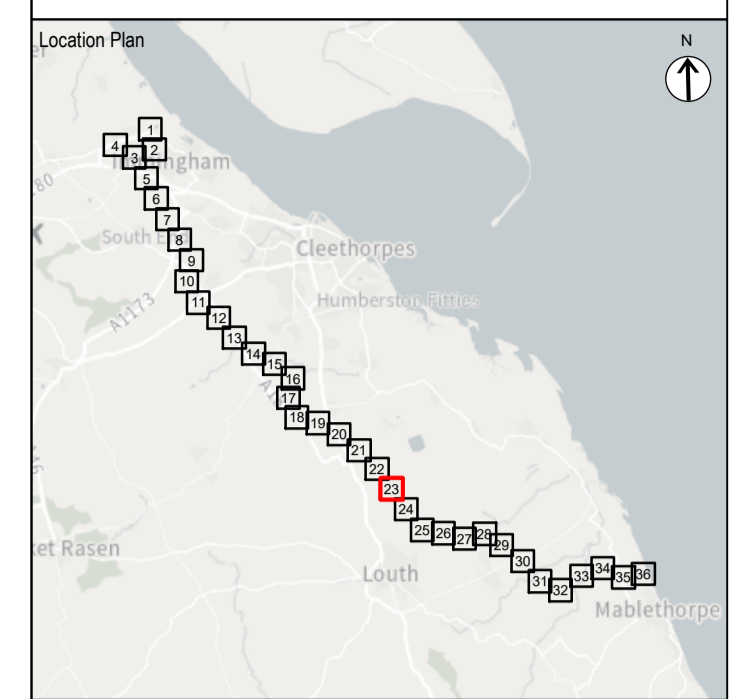


Key to Symbols

- Order Limits
- Permanent acquisition of subsurface



COPYRIGHT GATELEY HAMER LIMITED. THIS DOCUMENT HAS BEEN PREPARED PURSUANT TO AND SUBJECT TO THE TERMS OF APPOINTMENT BY THE CLIENT AND FOR THE SPECIFIC PURPOSES CONNECTED WITH THE PROJECT ONLY. IT SHOULD NOT BE RELIED UPON BY ANY OTHER PARTY OR USED FOR ANY OTHER PURPOSE. GATELEY HAMER ACCEPTS NO LIABILITY WHICH MAY ARISE FROM RELIANCE OR USE OF THIS DOCUMENT OR THE DATA CONTAINED HEREIN BY ANY OTHER PARTY OR FOR ANY OTHER PURPOSE.



- Notes**
- DO NOT SCALE FROM THIS DRAWING, USE ONLY PRINTED DIMENSIONS
 - ALL DIMENSIONS ARE IN METRES UNLESS STATED OTHERWISE
 - THIS DRAWING IS TO BE READ IN CONJUNCTION WITH ALL OTHER RELEVANT DOCUMENTATION
 - SHEET CONTINUATION CUTLINE REPRESENTS PLOT BOUNDARY LINE OF ADJACENT PLOTS

D2	Grid References Added	05/12/23	CG	RB
D1	First Issue	05/10/23	CG	RB
Rev	Description	Date	By	Approved
			Check	

Purpose of Issue

DCO APPLICATION

Gateley / HAMER

One Eleven Edmund Street
Birmingham B3 2HJ
Tel: 0121 234 0000
Web: gateleyhamer.com

Client

Project Title

Drawing Title

LAND PLAN IN ACCORDANCE WITH REGULATION 5(2)(i) OF THE INFRASTRUCTURE PLANNING (APPLICATIONS: PRESCRIBED FORMS AND PROCEDURE) REGULATIONS 2009

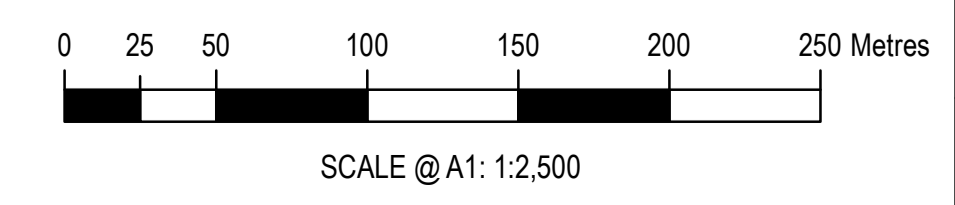
APPLICATION DOCUMENT
REFERENCE 4.3

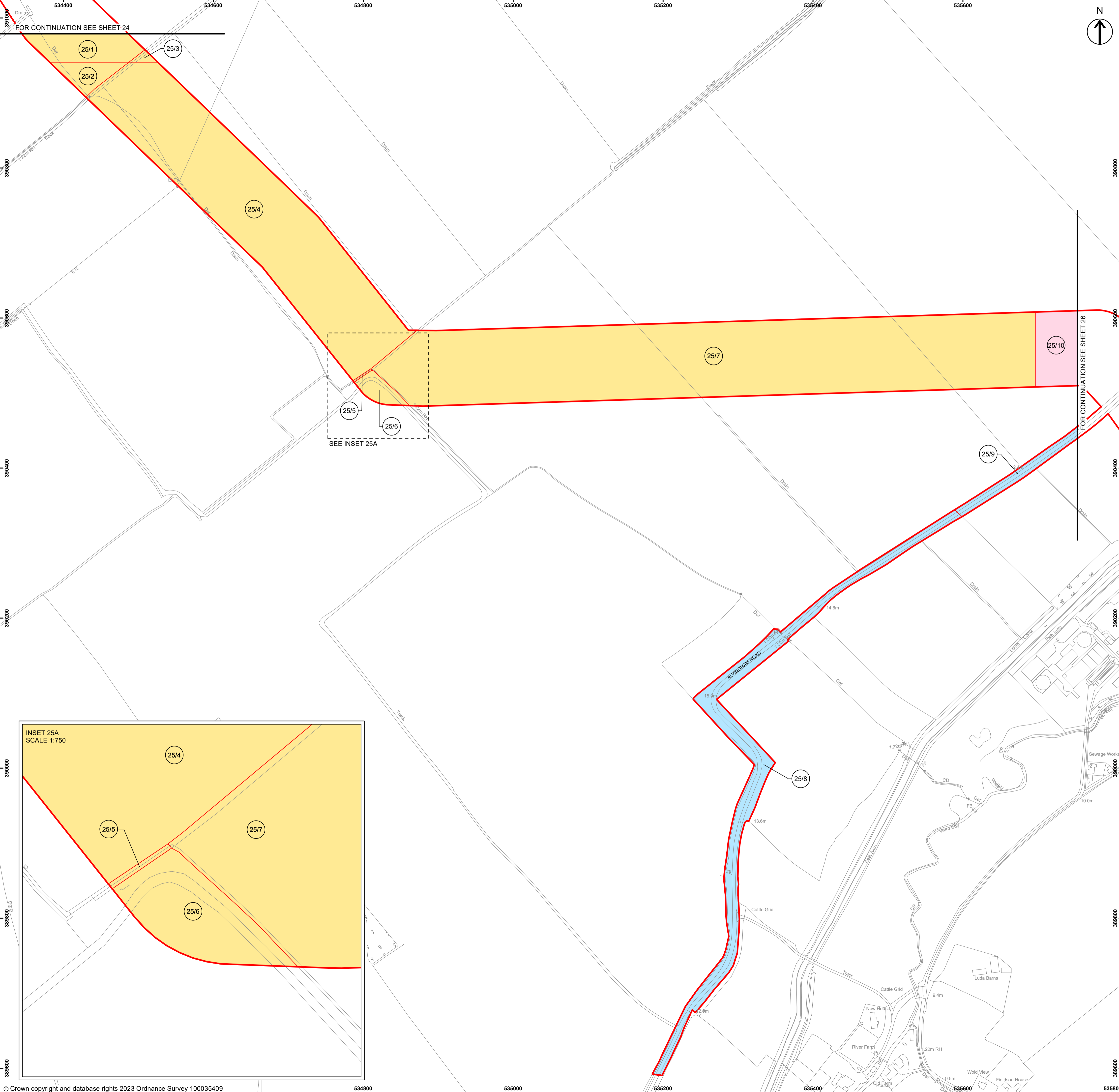
SHEET 23 OF 36

Drawn	Checked	Approved	Date
CG	SM	RB	12/12/23

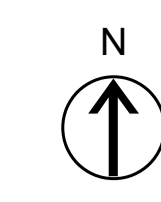
GH Project Number	Scale	Page Size
125724.00008	1:2,500	A1

Harbour Energy Drawing Number	Revision
GHA-UKOS-P-XX-X-EN-108-00001-23	D2



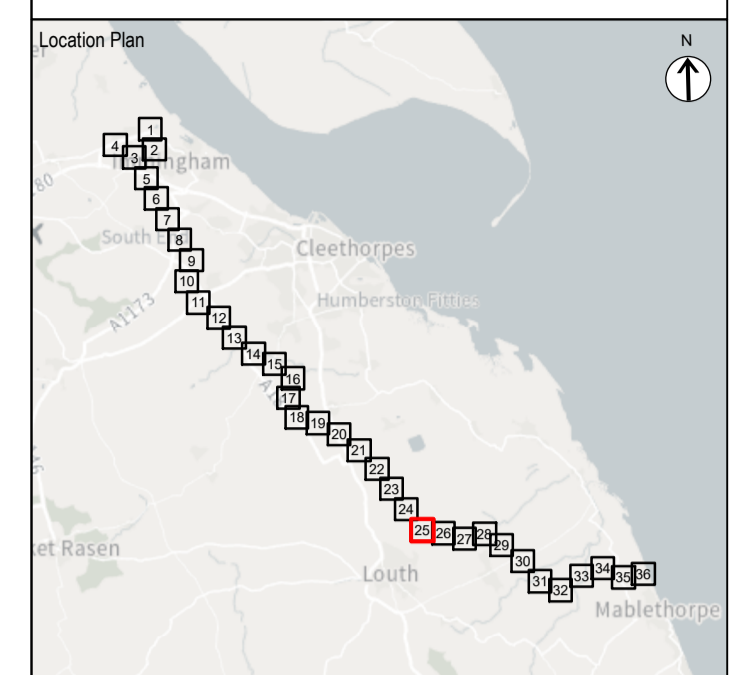


SEE INSET 25A

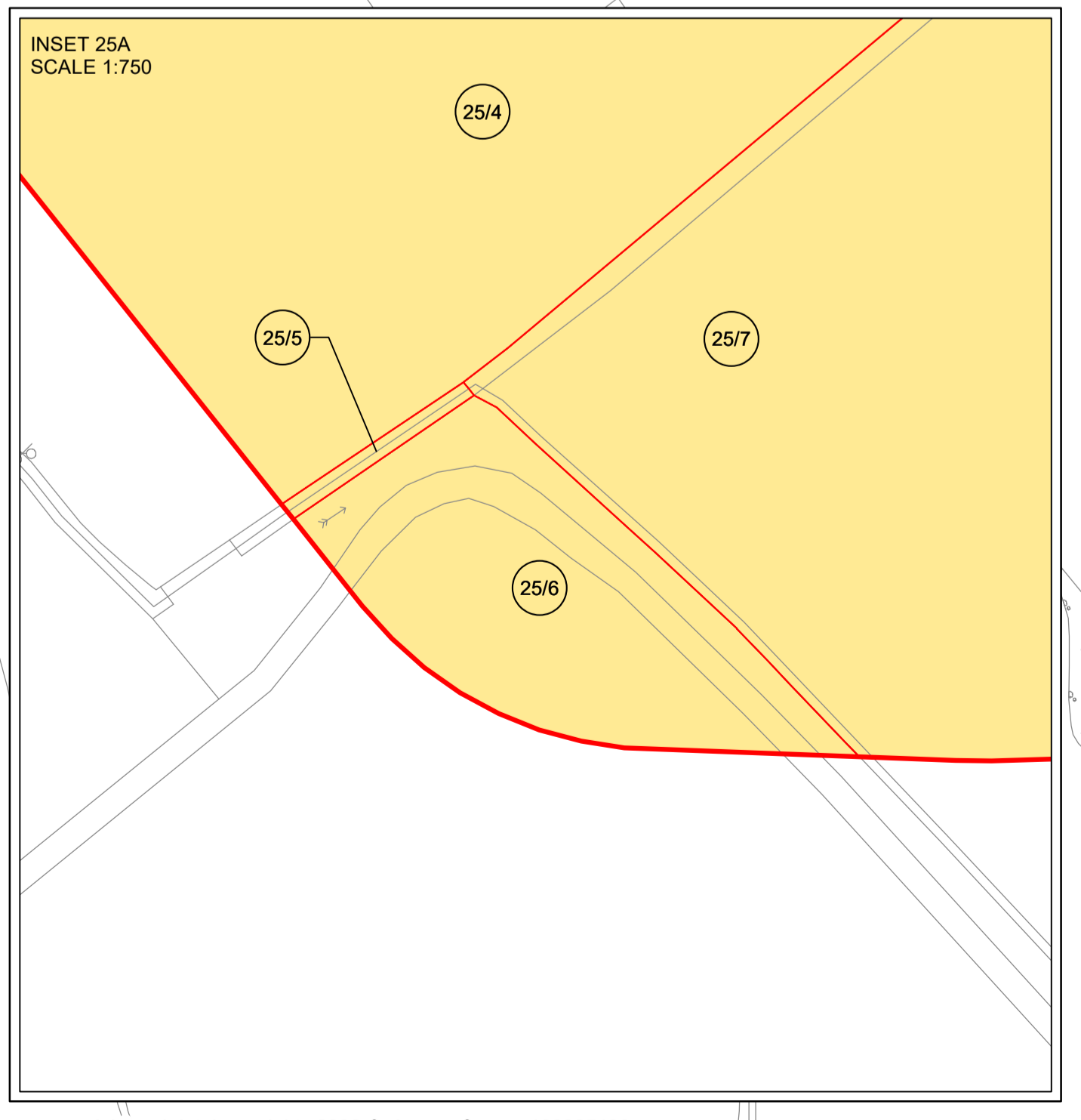


- Key to Symbols**
- Order Limits
 - Permanent acquisition
 - Permanent acquisition of subsurface
 - Permanent rights and temporary use

COPYRIGHT GATELEY HAMER LIMITED. THIS DOCUMENT HAS BEEN PREPARED PURSUANT TO AND SUBJECT TO THE TERMS OF APPOINTMENT BY THE CLIENT AND FOR THE SPECIFIC PURPOSES CONNECTED WITH THE PROJECT ONLY. IT SHOULD NOT BE RELIED UPON BY ANY OTHER PARTY OR USED FOR ANY OTHER PURPOSE. GATELEY HAMER ACCEPTS NO LIABILITY WHICH MAY ARISE FROM RELIANCE OR USE OF THIS DOCUMENT OR THE DATA CONTAINED HEREIN BY ANY OTHER PARTY OR FOR ANY OTHER PURPOSE.



- Notes**
1. DO NOT SCALE FROM THIS DRAWING, USE ONLY PRINTED DIMENSIONS
 2. ALL DIMENSIONS ARE IN METRES UNLESS STATED OTHERWISE
 3. THIS DRAWING IS TO BE READ IN CONJUNCTION WITH ALL OTHER RELEVANT DOCUMENTATION
 4. SHEET CONTINUATION CUTLINE REPRESENTS PLOT BOUNDARY LINE OF ADJACENT PLOTS



D2	Grid References Added	05/12/23	OG	RB
D1	First Issue	05/10/23	OG	RB
Rev	Description	Date	By	Approved
			Check	

Purpose of Issue

DCO APPLICATION

Gateley / HAMER

One Eleven Edmund Street
Birmingham B3 2HJ
Tel: 0121 234 0000
Web: gateleyhamer.com

Client

Project Title

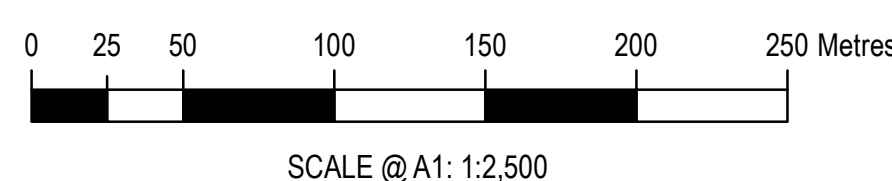
Drawing Title

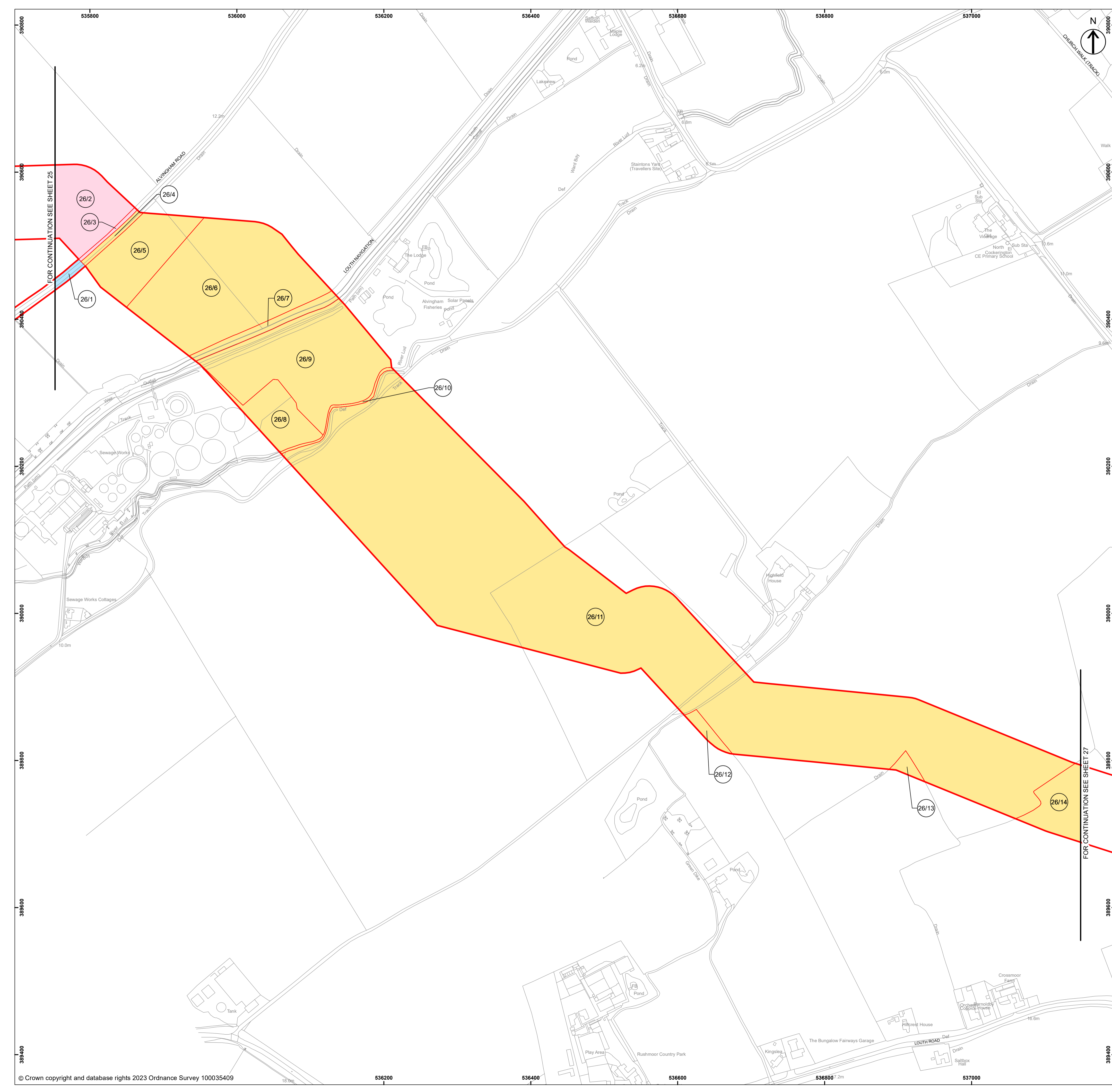
LAND PLAN IN ACCORDANCE WITH REGULATION 5(2)(i) OF THE INFRASTRUCTURE PLANNING (APPLICATIONS: PRESCRIBED FORMS AND PROCEDURE) REGULATIONS 2009

APPLICATION DOCUMENT REFERENCE 4.3

SHEET 25 OF 36

Drawn	CG	Checked	SM	Approved	RB	Date	12/12/23
GH Project Number	125724.00008		Scale	1:2,500		Page Size	A1
Harbour Energy Drawing Number	GHA-UKOS-P-XX-X-EN-108-00001-25		Revision	D2			

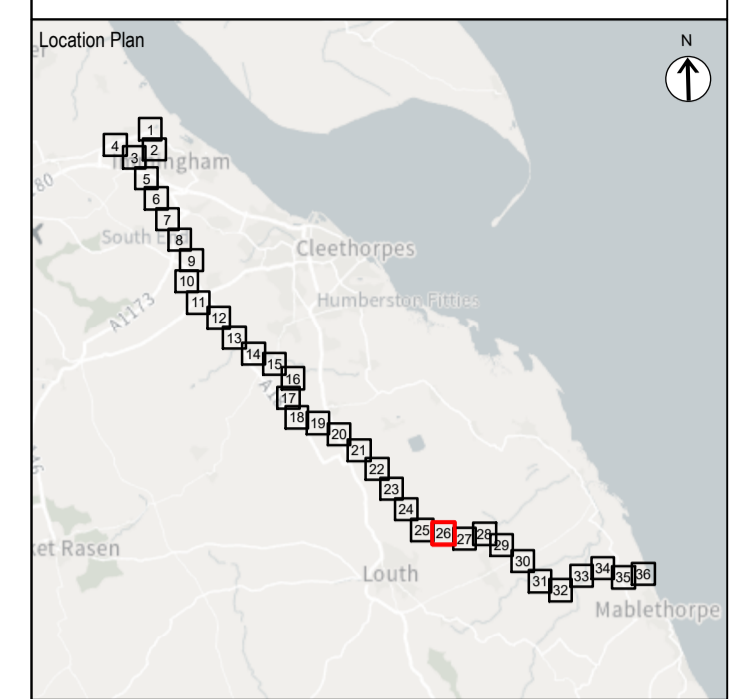




Key to Symbols

- Order Limits
- Permanent acquisition
- Permanent acquisition of subsurface
- Permanent rights and temporary use

COPYRIGHT GATELEY HAMER LIMITED. THIS DOCUMENT HAS BEEN PREPARED PURSUANT TO AND SUBJECT TO THE TERMS OF APPOINTMENT BY THE CLIENT AND FOR THE SPECIFIC PURPOSES CONNECTED WITH THE PROJECT ONLY. IT SHOULD NOT BE RELIED UPON BY ANY OTHER PARTY OR USED FOR ANY OTHER PURPOSE. GATELEY HAMER ACCEPTS NO LIABILITY WHICH MAY ARISE FROM RELIANCE OR USE OF THIS DOCUMENT OR THE DATA CONTAINED HEREIN BY ANY OTHER PARTY OR FOR ANY OTHER PURPOSE.



- Notes**
1. DO NOT SCALE FROM THIS DRAWING, USE ONLY PRINTED DIMENSIONS
 2. ALL DIMENSIONS ARE IN METRES UNLESS STATED OTHERWISE
 3. THIS DRAWING IS TO BE READ IN CONJUNCTION WITH ALL OTHER RELEVANT DOCUMENTATION
 4. SHEET CONTINUATION CUTLINE REPRESENTS PLOT BOUNDARY LINE OF ADJACENT PLOTS

D2	Grid References Added	05/12/23	CG	SM	RB
D1	First Issue	05/10/23	CG	SM	RB
Rev	Description	Date	By	Check	Approved

Purpose of Issue
DCO APPLICATION

Gateley / HAMER
 One Eleven Edmund Street
 Birmingham B3 2HJ
 Tel: 0121 234 0000
 Web: gateleyhamer.com



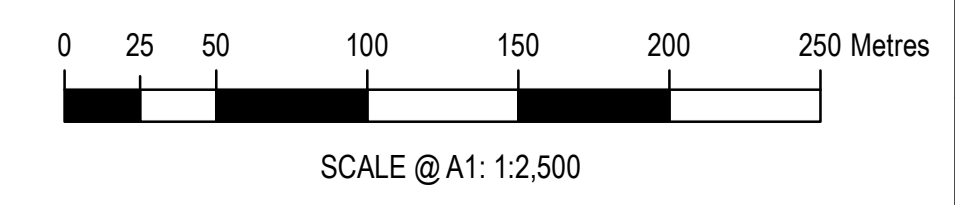
Project Title
LAND PLAN IN ACCORDANCE WITH REGULATION 5(2)(i) OF THE INFRASTRUCTURE PLANNING (APPLICATIONS: PRESCRIBED FORMS AND PROCEDURE) REGULATIONS 2009

Application Document Reference 4.3
SHEET 26 OF 36

Drawn	Checked	Approved	Date
CG	SM	RB	12/12/23

GH Project Number	Scale	Page Size
125724.00008	1:2,500	A1

Harbour Energy Drawing Number	Revision
GHA-UKOS-P-XX-X-EN-108-00001-26	D2



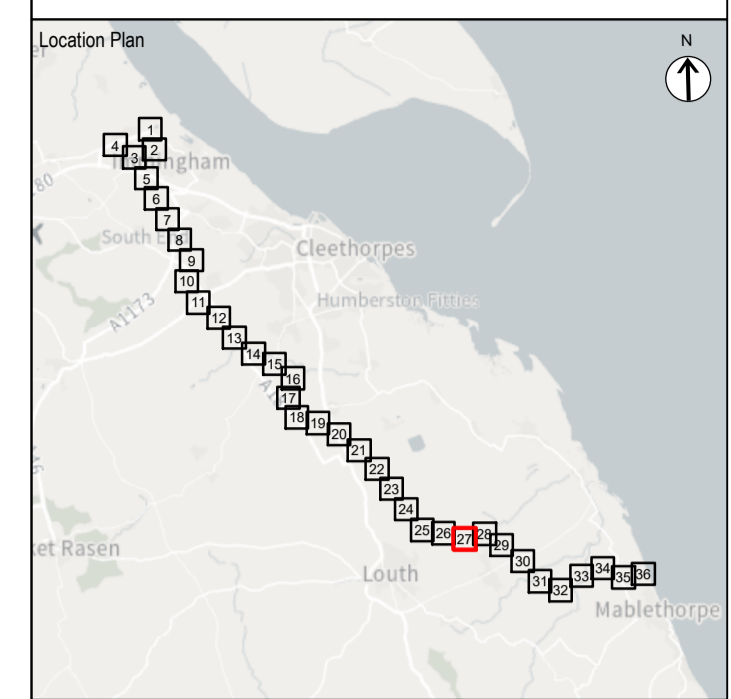


Key to Symbols

- Order Limits
- Permanent acquisition of subsurface



COPYRIGHT GATELEY HAMER LIMITED. THIS DOCUMENT HAS BEEN PREPARED PURSUANT TO AND SUBJECT TO THE TERMS OF APPOINTMENT BY THE CLIENT AND FOR THE SPECIFIC PURPOSES CONNECTED WITH THE PROJECT ONLY. IT SHOULD NOT BE RELIED UPON BY ANY OTHER PARTY OR USED FOR ANY OTHER PURPOSE. GATELEY HAMER ACCEPTS NO LIABILITY WHICH MAY ARISE FROM RELIANCE OR USE OF THIS DOCUMENT OR THE DATA CONTAINED HEREIN BY ANY OTHER PARTY OR FOR ANY OTHER PURPOSE.



- Notes**
- DO NOT SCALE FROM THIS DRAWING, USE ONLY PRINTED DIMENSIONS
 - ALL DIMENSIONS ARE IN METRES UNLESS STATED OTHERWISE
 - THIS DRAWING IS TO BE READ IN CONJUNCTION WITH ALL OTHER RELEVANT DOCUMENTATION
 - SHEET CONTINUATION CUTLINE REPRESENTS PLOT BOUNDARY LINE OF ADJACENT PLOTS

D2	Grid References Added	05/12/23	CG	RB
D1	First Issue	05/10/23	CG	RB
Rev	Description	Date	By	Approved
			Check	

Purpose of Issue
DCO APPLICATION

Gateley / HAMER

One Eleven Edmund Street
Birmingham B3 2HJ
Tel: 0121 234 0000
Web: gateleyhamer.com

Client

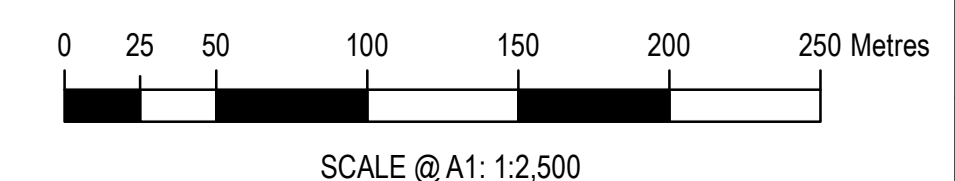
Project Title

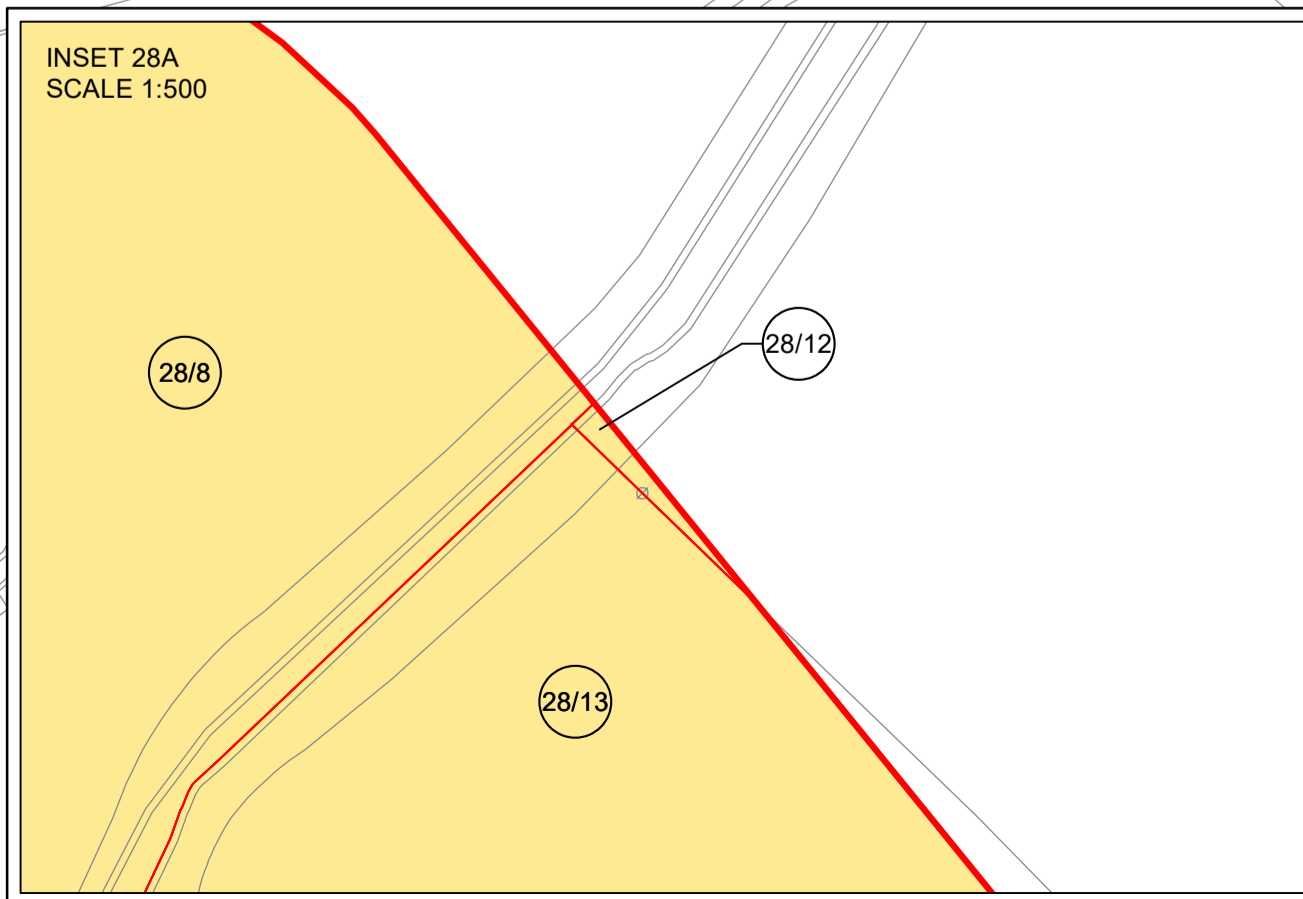
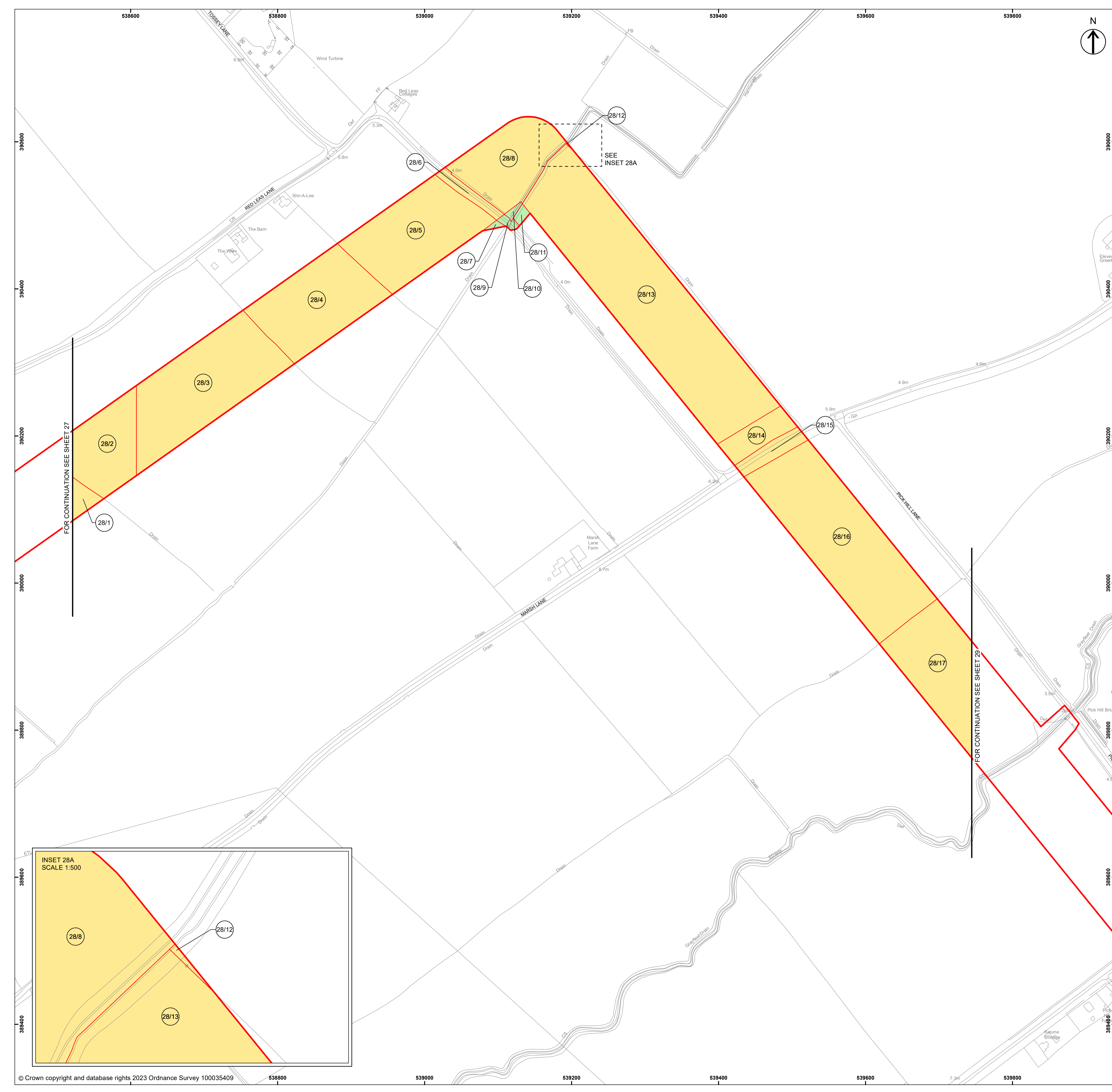
Drawing Title
LAND PLAN IN ACCORDANCE WITH REGULATION 5(2)(i) OF THE INFRASTRUCTURE PLANNING (APPLICATIONS: PRESCRIBED FORMS AND PROCEDURE) REGULATIONS 2009

APPLICATION DOCUMENT REFERENCE 4.3


SHEET 27 OF 36

Drawn	CG	Checked	SM	Approved	RB	Date	12/12/23
GH Project Number	125724.00008		Scale	1:2,500		Page Size	A1
Harbour Energy Drawing Number	GHA-UKOS-P-XX-X-EN-108-00001-27		Revision	D2			

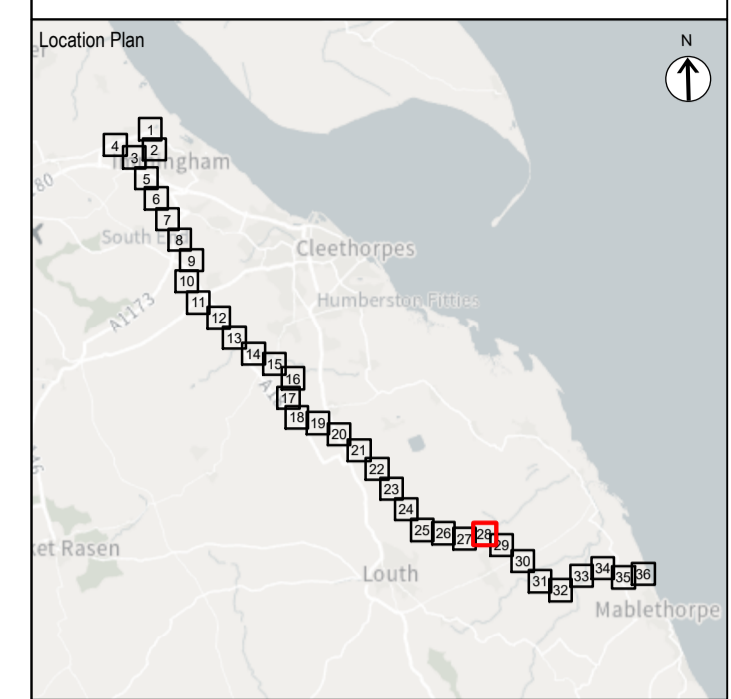




- Key to Symbols**
- Order Limits
 - Permanent acquisition of subsurface
 - Temporary possession and use



COPYRIGHT GATELEY HAMER LIMITED. THIS DOCUMENT HAS BEEN PREPARED PURSUANT TO AND SUBJECT TO THE TERMS OF APPOINTMENT BY THE CLIENT AND FOR THE SPECIFIC PURPOSES CONNECTED WITH THE PROJECT ONLY. IT SHOULD NOT BE RELIED UPON BY ANY OTHER PARTY OR USED FOR ANY OTHER PURPOSE. GATELEY HAMER ACCEPTS NO LIABILITY WHICH MAY ARISE FROM RELIANCE OR USE OF THIS DOCUMENT OR THE DATA CONTAINED HEREIN BY ANY OTHER PARTY OR FOR ANY OTHER PURPOSE.



- Notes**
1. DO NOT SCALE FROM THIS DRAWING, USE ONLY PRINTED DIMENSIONS
 2. ALL DIMENSIONS ARE IN METRES UNLESS STATED OTHERWISE
 3. THIS DRAWING IS TO BE READ IN CONJUNCTION WITH ALL OTHER RELEVANT DOCUMENTATION
 4. SHEET CONTINUATION CUTLINE REPRESENTS PLOT BOUNDARY LINE OF ADJACENT PLOTS

D2	Grid References Added	05/12/23	CG	SM	RB
D1	First Issue	05/10/23	CG	SM	RB
Rev	Description	Date	By	Check	Approved

Purpose of Issue
DCO APPLICATION

Gateley / HAMER
 One Eleven Edmund Street
 Birmingham B3 2HJ
 Tel: 0121 234 0000
 Web: gateleyhamer.com

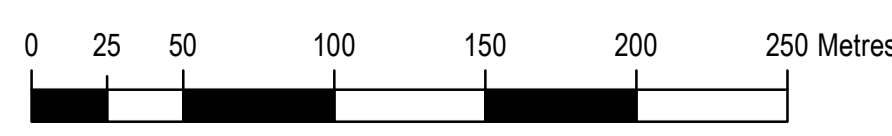


Project Title
LAND PLAN IN ACCORDANCE WITH REGULATION 5(2)(i) OF THE INFRASTRUCTURE PLANNING (APPLICATIONS: PRESCRIBED FORMS AND PROCEDURE) REGULATIONS 2009

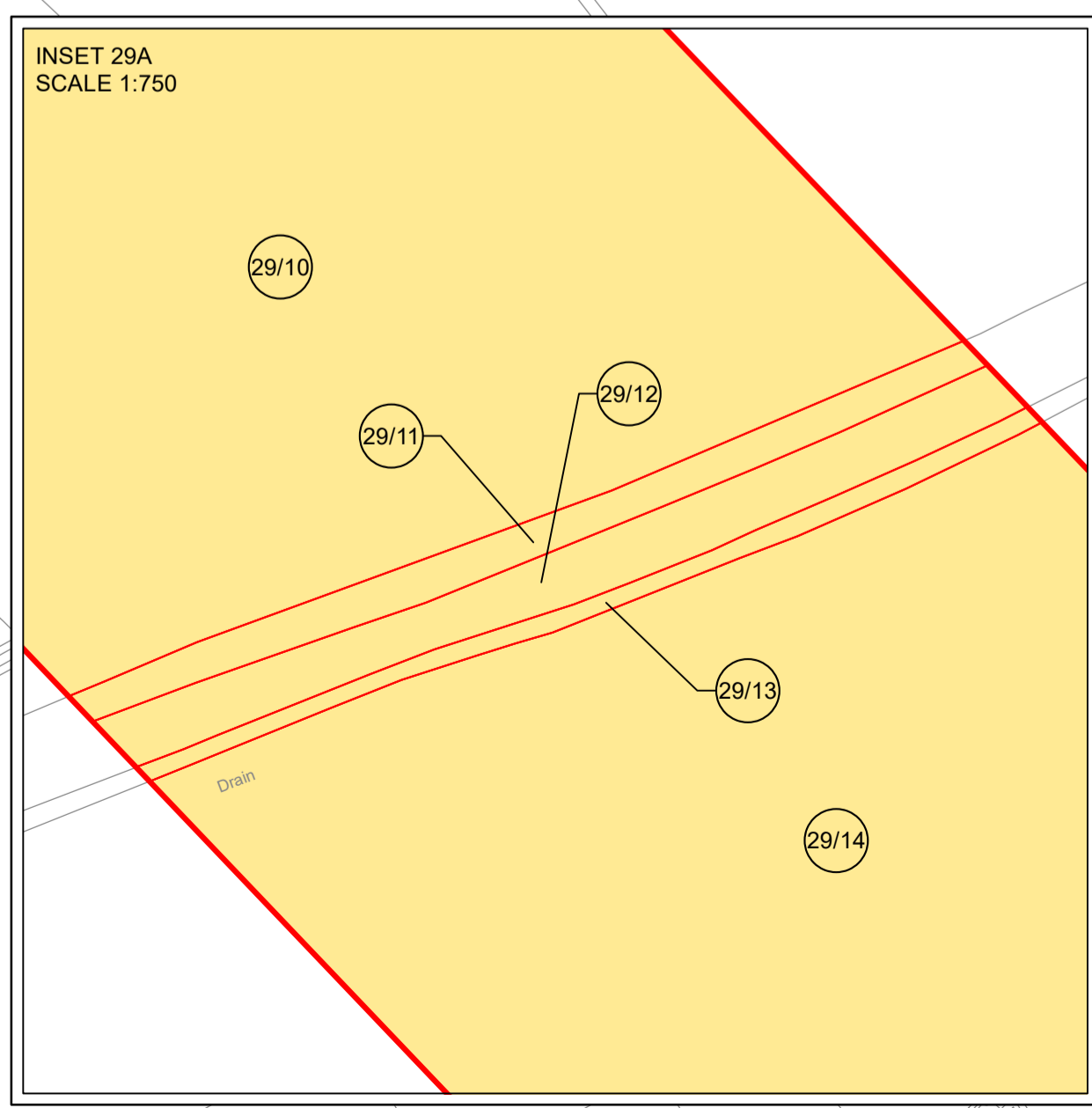
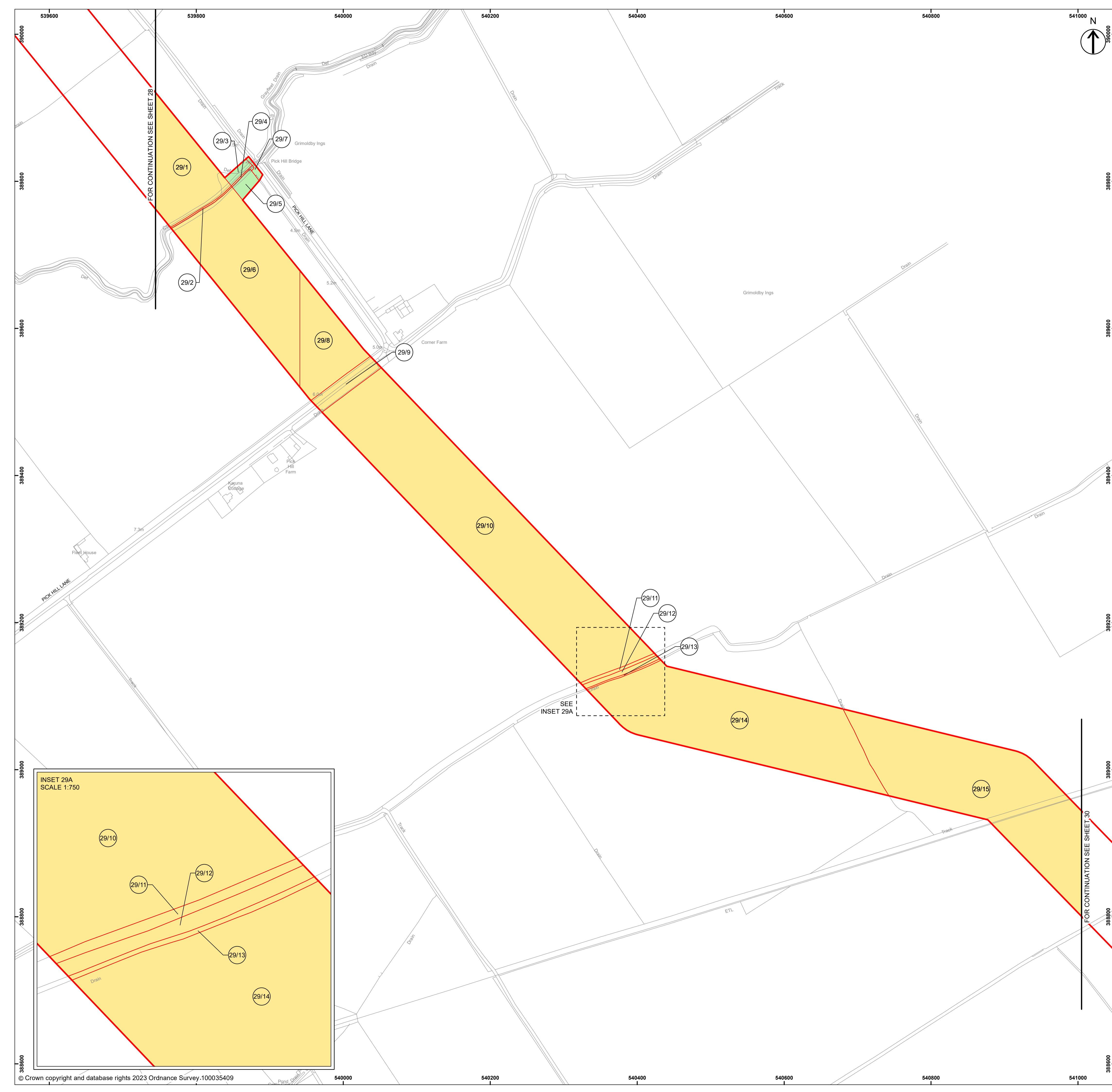
Application Document Reference 4.3
 SHEET 28 OF 36

Drawn	CG	Checked	SM	Approved	RB	Date	12/12/23
-------	----	---------	----	----------	----	------	----------

GH Project Number	125724.00008	Scale	1:2,500	Page Size	A1
Harbour Energy Drawing Number	GHA-UKOS-P-XX-X-EN-108-00001-28	Revision	D2		

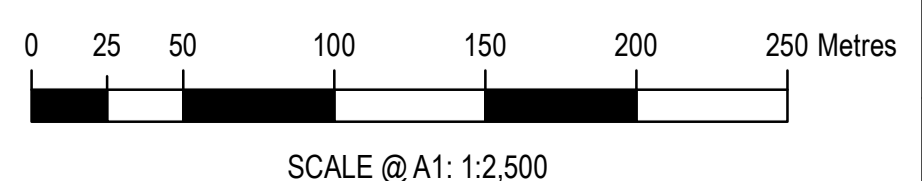
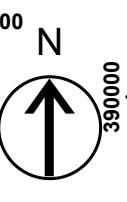


SCALE @ A1: 1:2,500



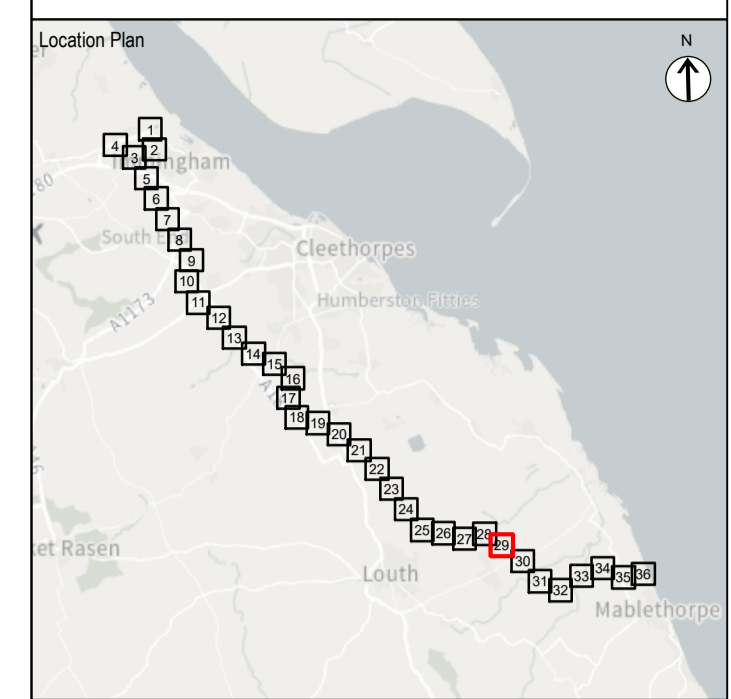
Key to Symbols

- Order Limits
- Permanent acquisition of subsurface
- Temporary possession and use



SCALE @ A1: 1:2,500

COPYRIGHT GATELEY HAMER LIMITED. THIS DOCUMENT HAS BEEN PREPARED PURSUANT TO AND SUBJECT TO THE TERMS OF APPOINTMENT BY THE CLIENT AND FOR THE SPECIFIC PURPOSES CONNECTED WITH THE PROJECT ONLY. IT SHOULD NOT BE RELIED UPON BY ANY OTHER PARTY OR USED FOR ANY OTHER PURPOSE. GATELEY HAMER ACCEPTS NO LIABILITY WHICH MAY ARISE FROM RELIANCE OR USE OF THIS DOCUMENT OR THE DATA CONTAINED HEREIN BY ANY OTHER PARTY OR FOR ANY OTHER PURPOSE.



- Notes
- DO NOT SCALE FROM THIS DRAWING, USE ONLY PRINTED DIMENSIONS
 - ALL DIMENSIONS ARE IN METRES UNLESS STATED OTHERWISE
 - THIS DRAWING IS TO BE READ IN CONJUNCTION WITH ALL OTHER RELEVANT DOCUMENTATION
 - SHEET CONTINUATION CUTLINE REPRESENTS PLOT BOUNDARY LINE OF ADJACENT PLOTS

D2	Grid References Added	05/12/23	CG	RB
D1	First Issue	05/10/23	CG	RB
Rev	Description	Date	By	Approved
			Check	

Purpose of Issue
DCO APPLICATION

Gateley / HAMER
 One Eleven Edmund Street
 Birmingham B3 2HJ
 Tel: 0121 234 0000
 Web: gateleyhamer.com



Project Title
LAND PLAN IN ACCORDANCE WITH REGULATION 5(2)(i) OF THE INFRASTRUCTURE PLANNING (APPLICATIONS: PRESCRIBED FORMS AND PROCEDURE) REGULATIONS 2009

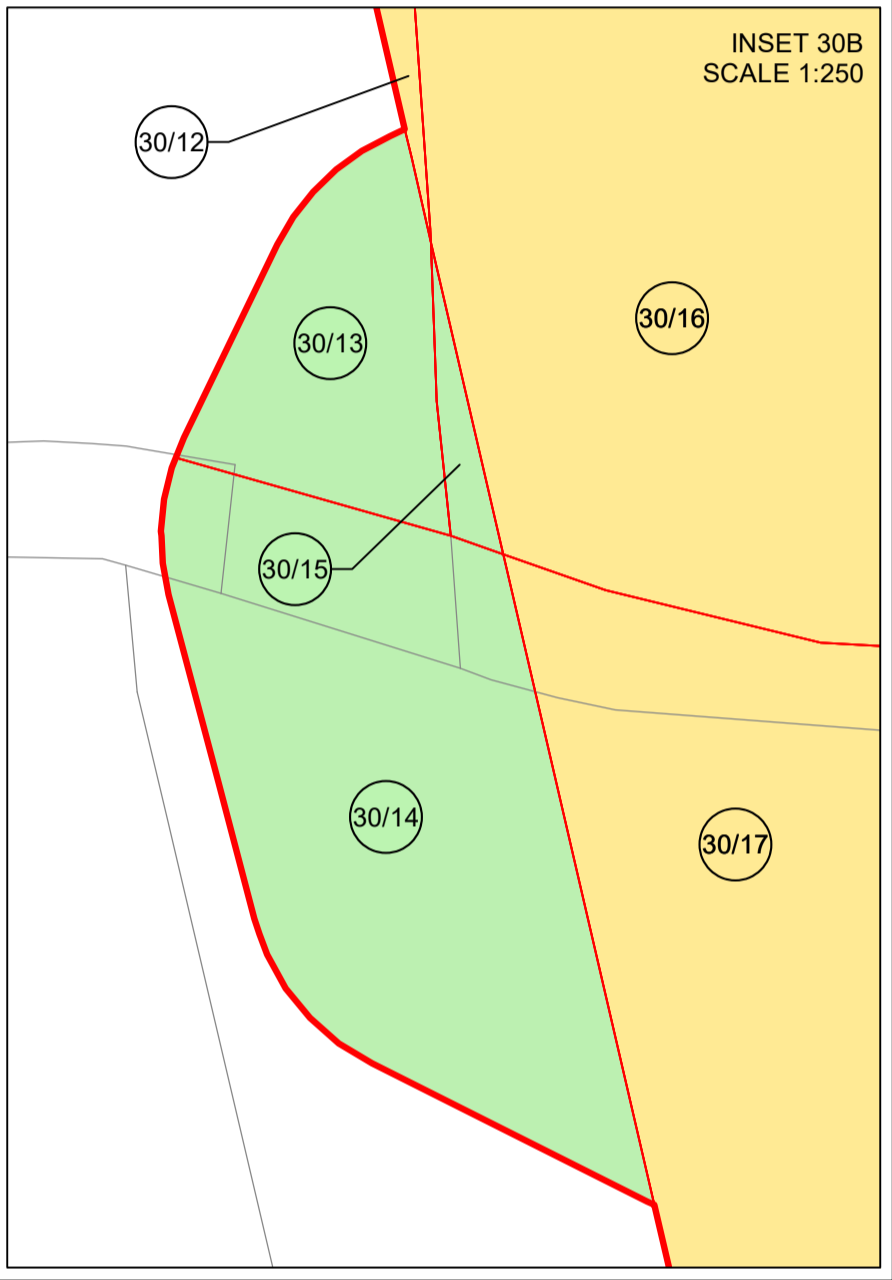
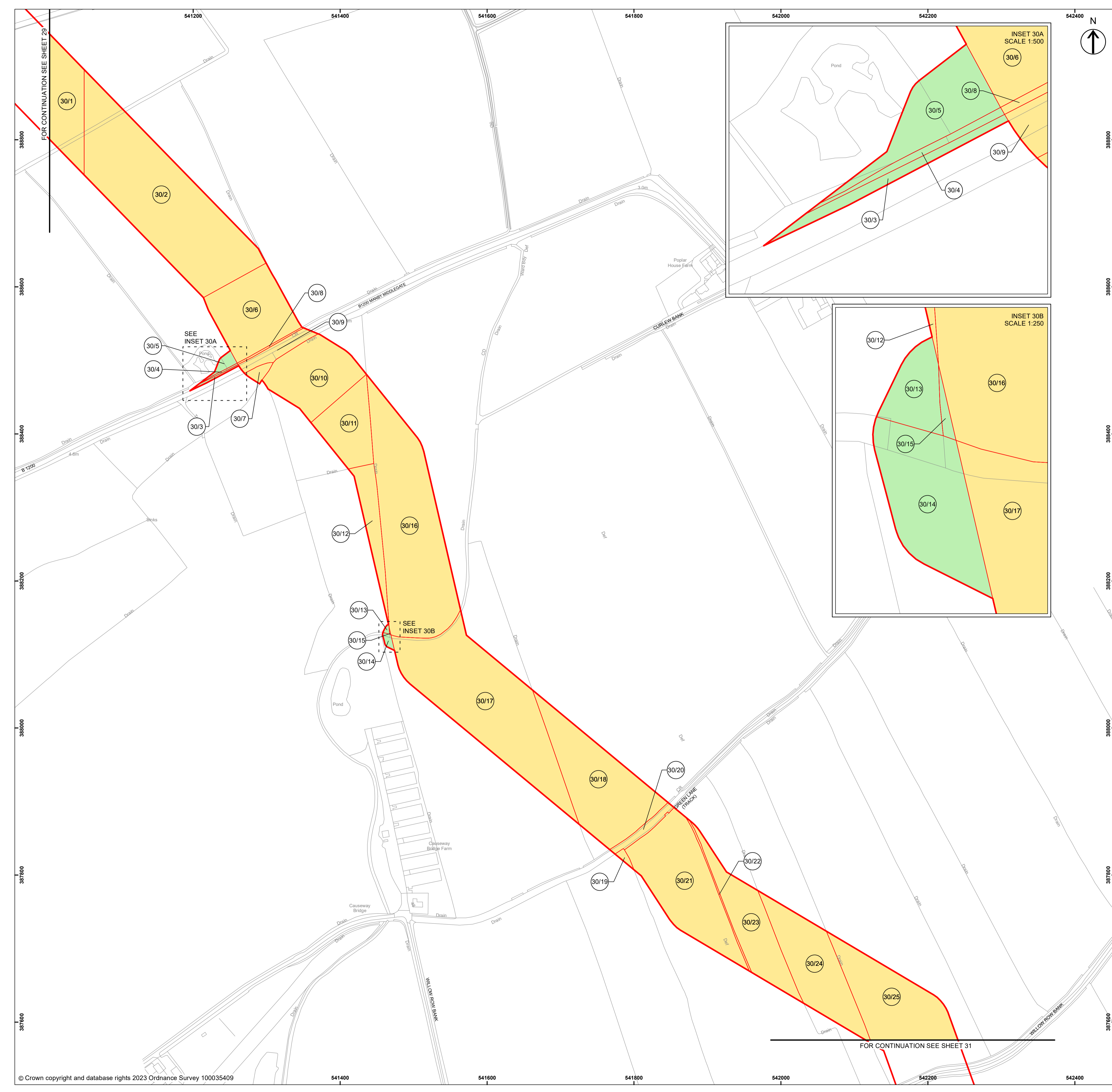
Drawing Title
APPLICATION DOCUMENT REFERENCE 4.3

SHEET 29 OF 36

Drawn	Checked	Approved	Date
CG	SM	RB	12/12/23


GH Project Number	Scale	Page Size
125724.00008	1:2,500	A1

Harbour Energy Drawing Number	Revision
GHA-UKOS-P-XX-X-EN-108-00001-29	D2

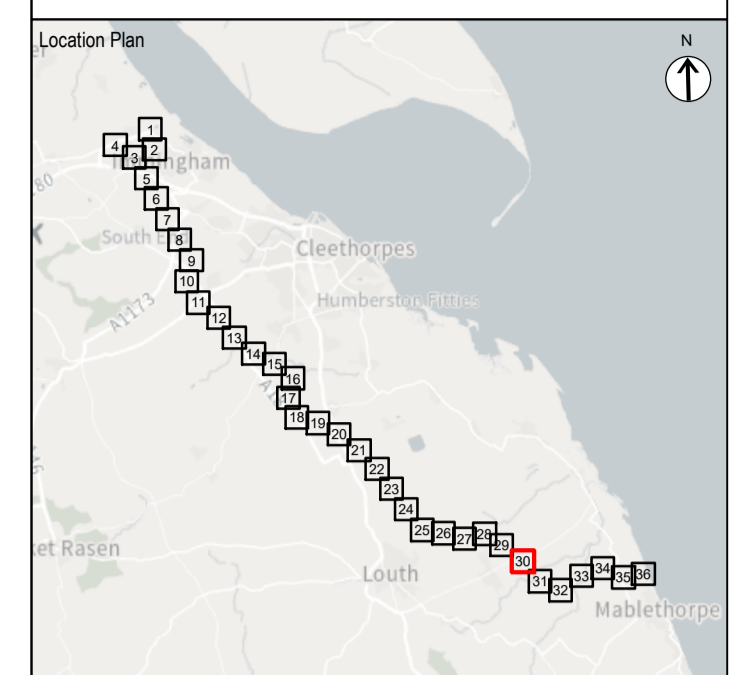


Key to Symbols

- Order Limits
- Permanent acquisition of subsurface
- Temporary possession and use



COPYRIGHT GATELEY HAMER LIMITED. THIS DOCUMENT HAS BEEN PREPARED PURSUANT TO AND SUBJECT TO THE TERMS OF APPOINTMENT BY THE CLIENT AND FOR THE SPECIFIC PURPOSES CONNECTED WITH THE PROJECT ONLY. IT SHOULD NOT BE RELIED UPON BY ANY OTHER PARTY OR USED FOR ANY OTHER PURPOSE. GATELEY HAMER ACCEPTS NO LIABILITY WHICH MAY ARISE FROM RELIANCE OR USE OF THIS DOCUMENT OR THE DATA CONTAINED HEREIN BY ANY OTHER PARTY OR FOR ANY OTHER PURPOSE.



- Notes**
1. DO NOT SCALE FROM THIS DRAWING, USE ONLY PRINTED DIMENSIONS
 2. ALL DIMENSIONS ARE IN METRES UNLESS STATED OTHERWISE
 3. THIS DRAWING IS TO BE READ IN CONJUNCTION WITH ALL OTHER RELEVANT DOCUMENTATION
 4. SHEET CONTINUATION CUTLINE REPRESENTS PLOT BOUNDARY LINE OF ADJACENT PLOTS

D2	Grid References Added	05/12/23	CG	SM	RB
D1	First Issue	05/10/23	CG	SM	RB
Rev	Description	Date	By	Check	Approved

Purpose of Issue
DCO APPLICATION

Gateley / HAMER

One Eleven Edmund Street
Birmingham B3 2HJ
Tel: 0121 234 0000
Web: gateleyhamer.com

Client

Project Title

Drawing Title
LAND PLAN IN ACCORDANCE WITH REGULATION 5(2)(i) OF THE INFRASTRUCTURE PLANNING (APPLICATIONS: PRESCRIBED FORMS AND PROCEDURE) REGULATIONS 2009

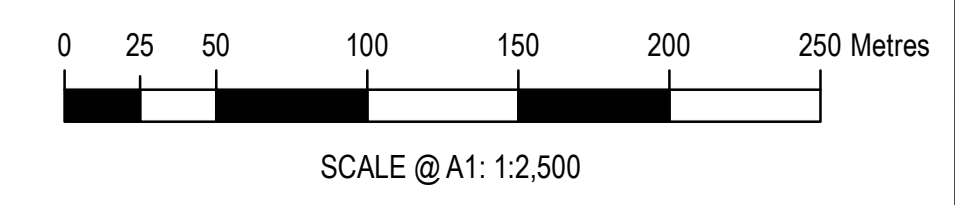
APPLICATION DOCUMENT REFERENCE 4.3

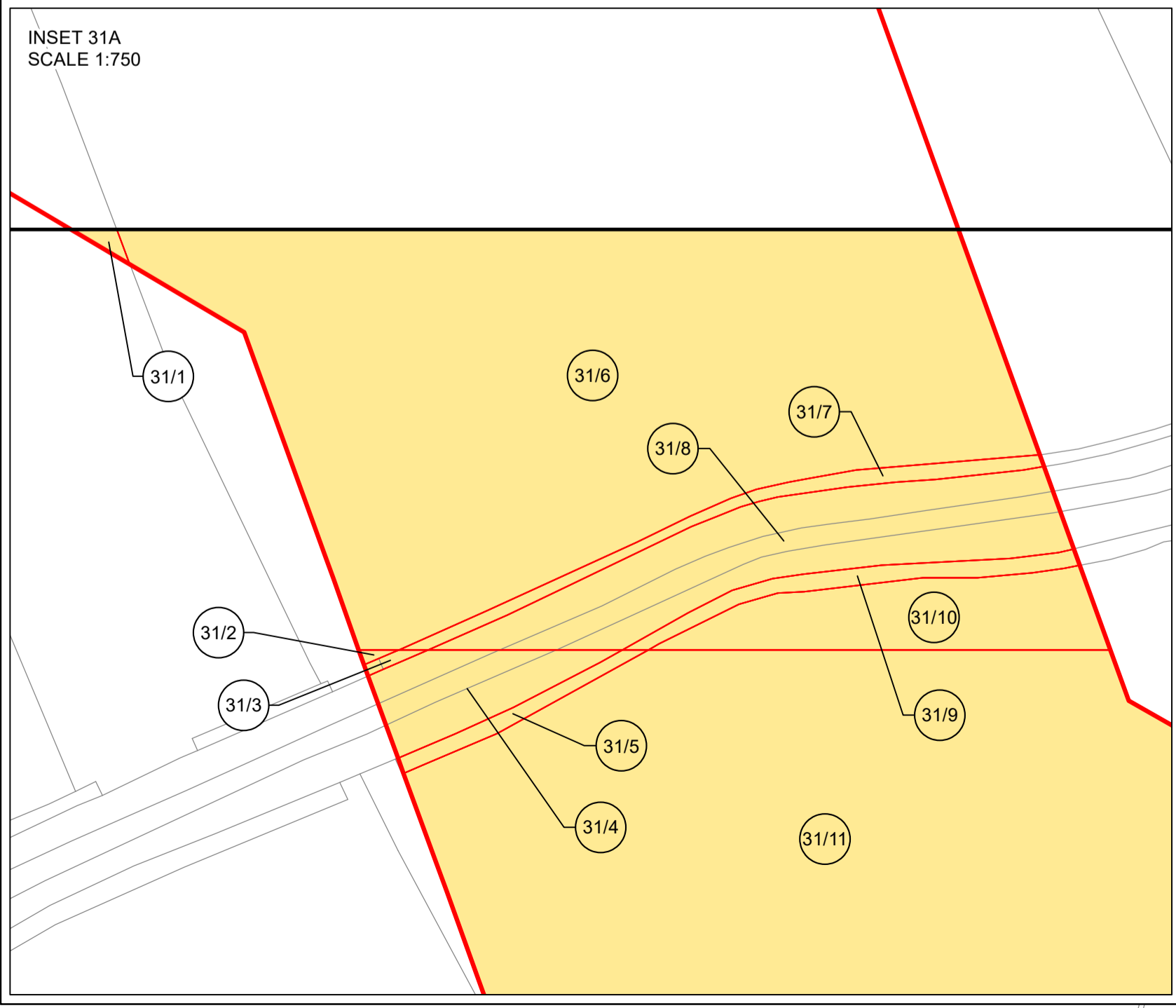
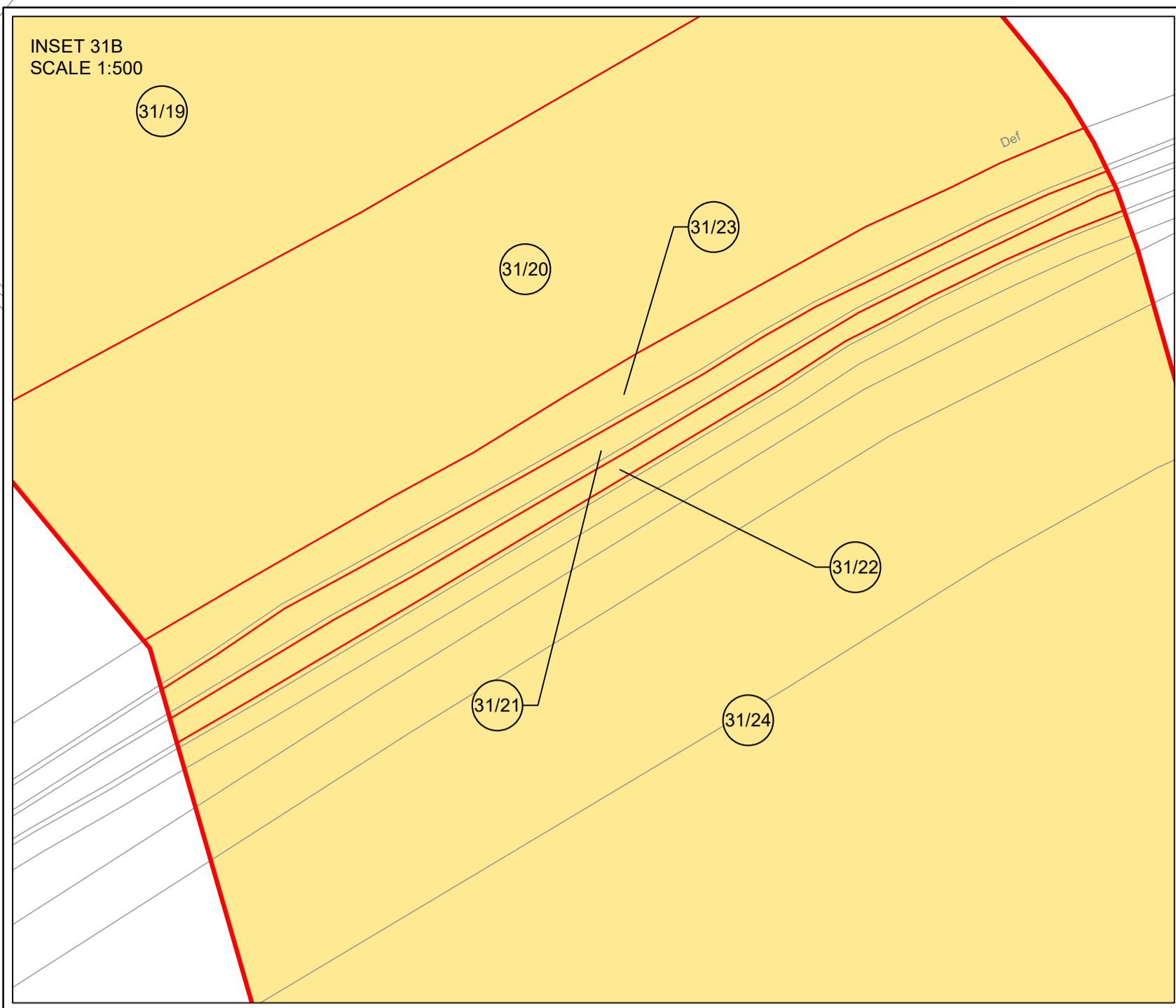
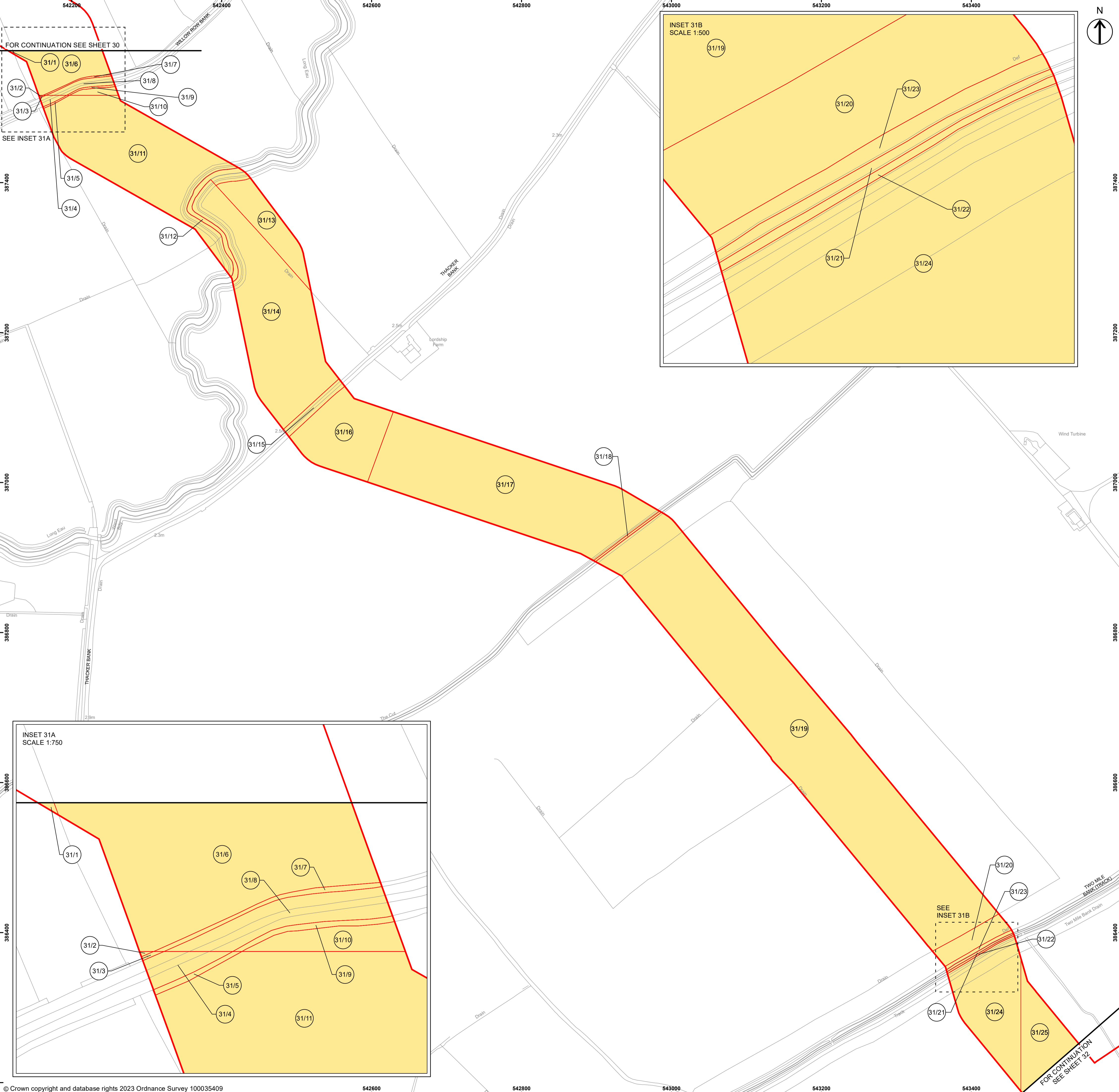
SHEET 30 OF 36

Drawn	Checked	Approved	Date
CG	SM	RB	12/12/23

GH Project Number	Scale	Page Size
125724.00008	1:2,500	A1

Harbour Energy Drawing Number	Revision
GHA-UKOS-P-XX-X-EN-108-00001-30	D2

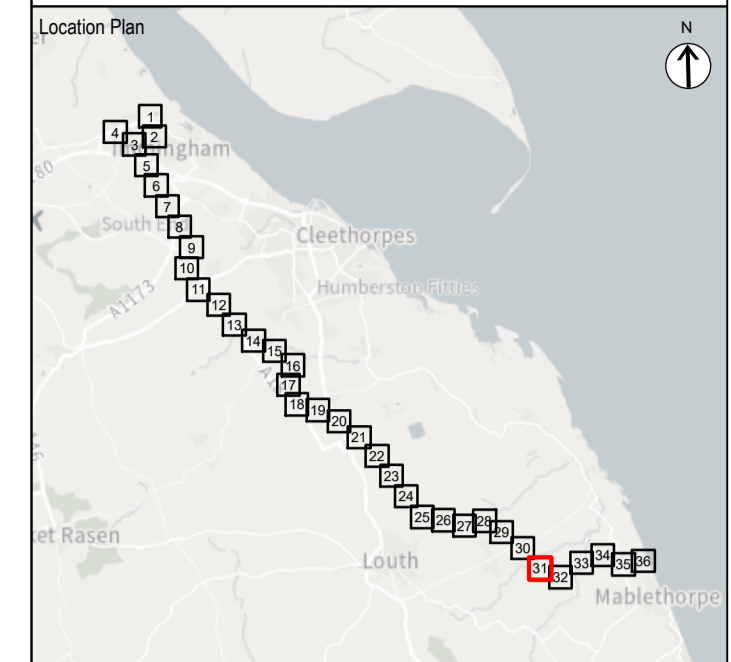




Key to Symbols

- Order Limits
- Permanent acquisition of subsurface

COPYRIGHT GATELEY HAMER LIMITED. THIS DOCUMENT HAS BEEN PREPARED PURSUANT TO AND SUBJECT TO THE TERMS OF APPOINTMENT BY THE CLIENT AND FOR THE SPECIFIC PURPOSES CONNECTED WITH THE PROJECT ONLY. IT SHOULD NOT BE RELIED UPON BY ANY OTHER PARTY OR USED FOR ANY OTHER PURPOSE. GATELEY HAMER ACCEPTS NO LIABILITY WHICH MAY ARISE FROM RELIANCE OR USE OF THIS DOCUMENT OR THE DATA CONTAINED HEREIN BY ANY OTHER PARTY OR FOR ANY OTHER PURPOSE.



- Notes
- DO NOT SCALE FROM THIS DRAWING, USE ONLY PRINTED DIMENSIONS
 - ALL DIMENSIONS ARE IN METRES UNLESS STATED OTHERWISE
 - THIS DRAWING IS TO BE READ IN CONJUNCTION WITH ALL OTHER RELEVANT DOCUMENTATION
 - SHEET CONTINUATION CUTLINE REPRESENTS PLOT BOUNDARY LINE OF ADJACENT PLOTS

D2	Grid References Added	05/12/23	CG	RB
D1	First Issue	05/10/23	CG	RB
Rev	Description	Date	By	Approved
			Check	

Purpose of Issue

DCO APPLICATION

Gateley / HAMER

One Eleven Edmund Street
Birmingham B3 2HJ
Tel: 0121 234 0000
Web: gateleyhamer.com



Project Title

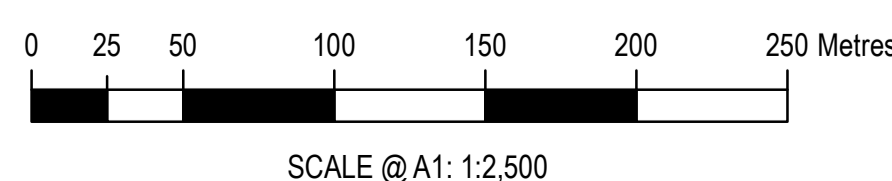
LAND PLAN IN ACCORDANCE WITH REGULATION 5(2)(I) OF THE INFRASTRUCTURE PLANNING (APPLICATIONS: PRESCRIBED FORMS AND PROCEDURE) REGULATIONS 2009

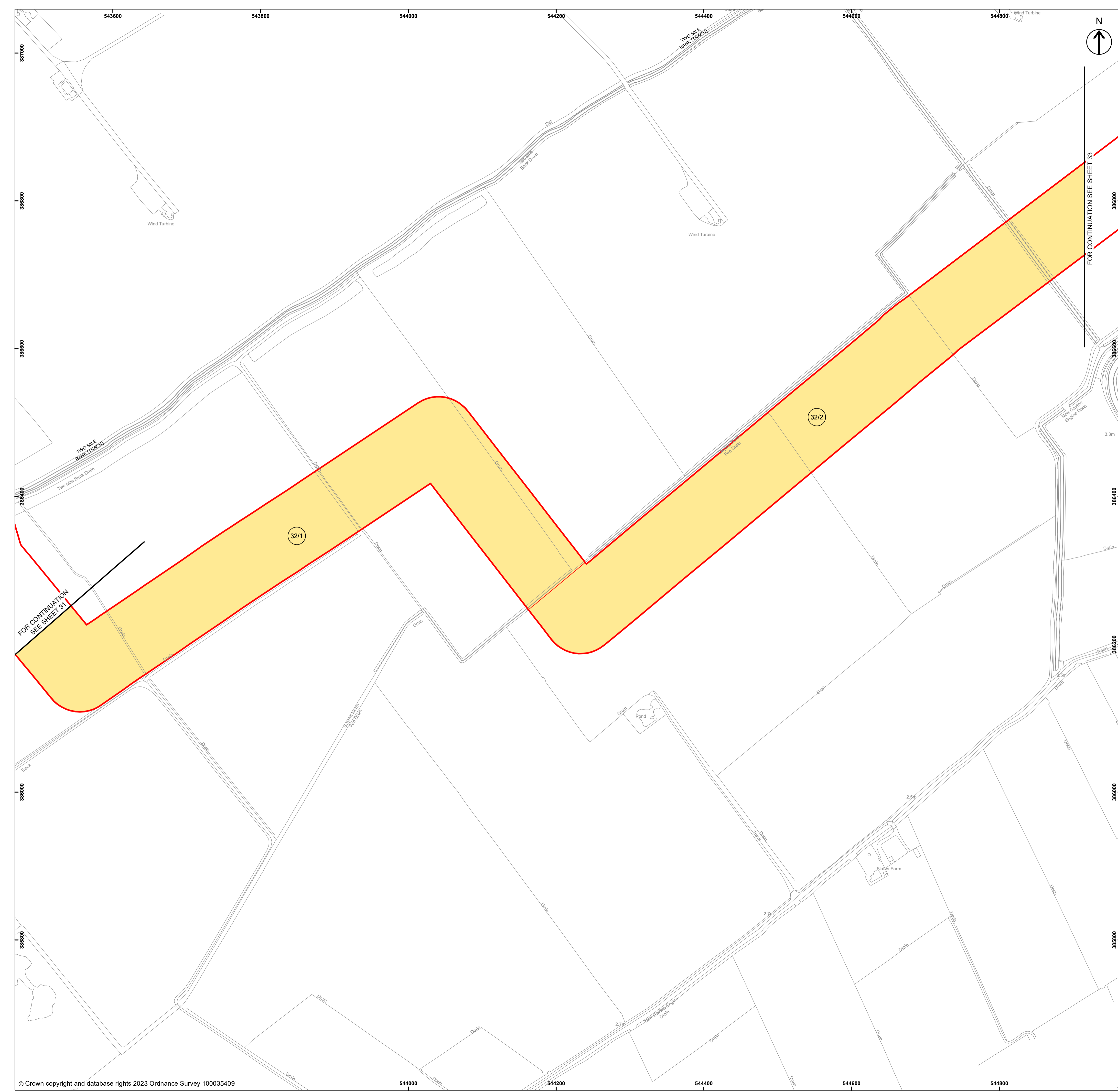
Drawing Title

APPLICATION DOCUMENT REFERENCE 4.3

SHEET 31 OF 36

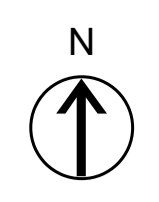
Drawn	CG	Checked	SM	Approved	RB	Date	12/12/23
GH Project Number	125724.00008		Scale	1:2,500		Page Size	A1
Harbour Energy Drawing Number	GHA-UKOS-P-XX-X-EN-108-00001-31		Revision	D2			



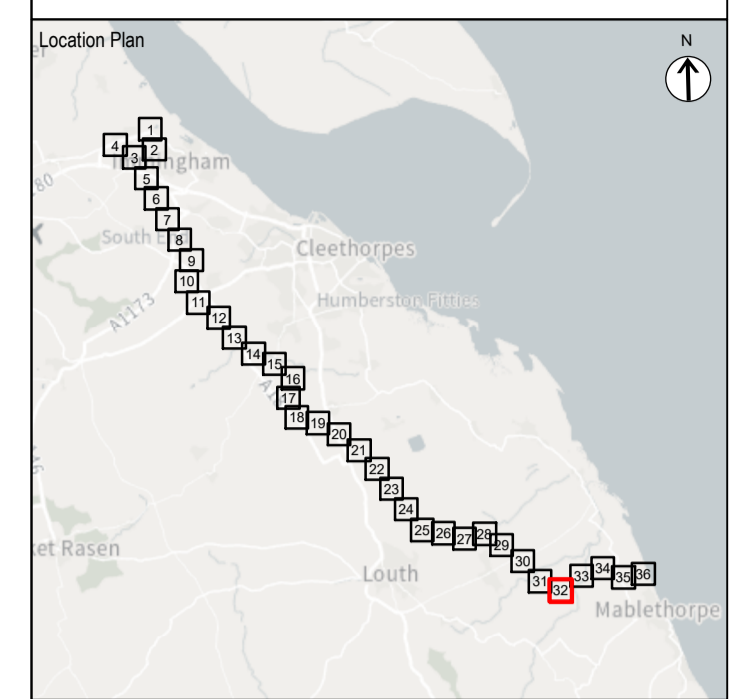


Key to Symbols

- Order Limits
- Permanent acquisition of subsurface



COPYRIGHT GATELEY HAMER LIMITED. THIS DOCUMENT HAS BEEN PREPARED PURSUANT TO AND SUBJECT TO THE TERMS OF APPOINTMENT BY THE CLIENT AND FOR THE SPECIFIC PURPOSES CONNECTED WITH THE PROJECT ONLY. IT SHOULD NOT BE RELIED UPON BY ANY OTHER PARTY OR USED FOR ANY OTHER PURPOSE. GATELEY HAMER ACCEPTS NO LIABILITY WHICH MAY ARISE FROM RELIANCE OR USE OF THIS DOCUMENT OR THE DATA CONTAINED HEREIN BY ANY OTHER PARTY OR FOR ANY OTHER PURPOSE.



- Notes**
- DO NOT SCALE FROM THIS DRAWING, USE ONLY PRINTED DIMENSIONS
 - ALL DIMENSIONS ARE IN METRES UNLESS STATED OTHERWISE
 - THIS DRAWING IS TO BE READ IN CONJUNCTION WITH ALL OTHER RELEVANT DOCUMENTATION
 - SHEET CONTINUATION CUTLINE REPRESENTS PLOT BOUNDARY LINE OF ADJACENT PLOTS

D2	Grid References Added	05/12/23	CG	RB
D1	First Issue	05/10/23	CG	RB
Rev	Description	Date	By	Approved
			Check	

Purpose of Issue
DCO APPLICATION

Gateley / HAMER
 One Eleven Edmund Street
 Birmingham B3 2HJ
 Tel: 0121 234 0000
 Web: gateleyhamer.com

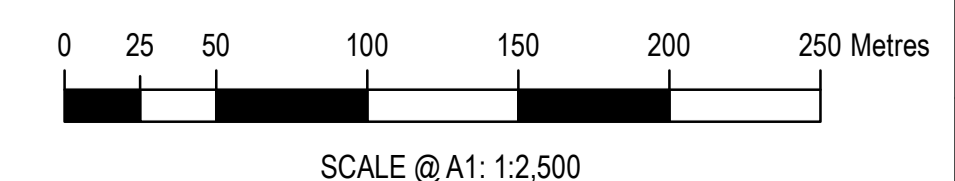


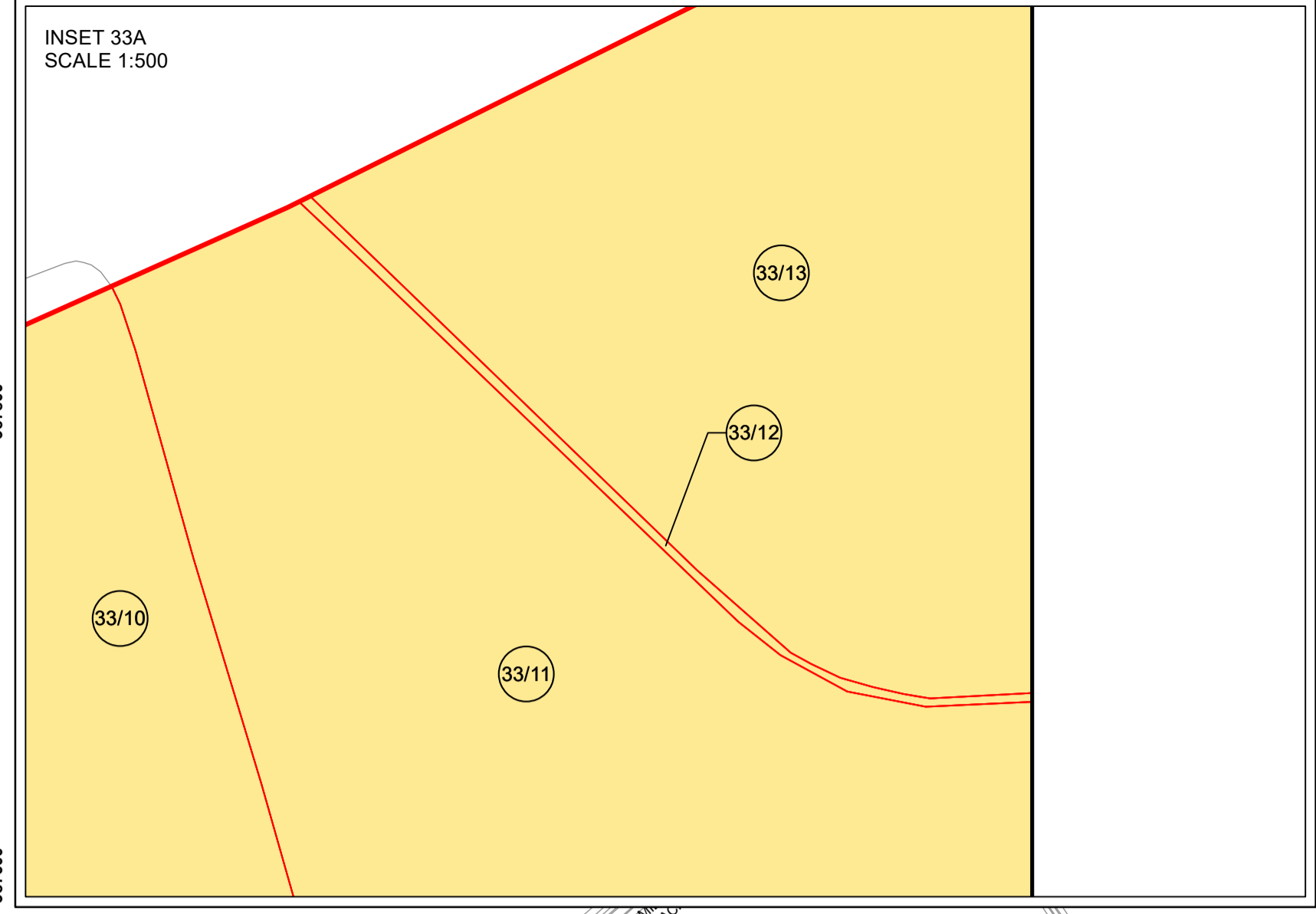
Project Title
 LAND PLAN IN ACCORDANCE WITH REGULATION 5(2)(i) OF THE INFRASTRUCTURE PLANNING (APPLICATIONS: PRESCRIBED FORMS AND PROCEDURE) REGULATIONS 2009

Drawing Title
 APPLICATION DOCUMENT REFERENCE 4.3

SHEET 32 OF 36


Drawn	Checked	Approved	Date
CG	SM	RB	12/12/23
GH Project Number	Scale	Page Size	
125724.00008	1:2,500	A1	
Harbour Energy Drawing Number	Revision		
GHA-UKOS-P-XX-X-EN-108-00001-32	D2		



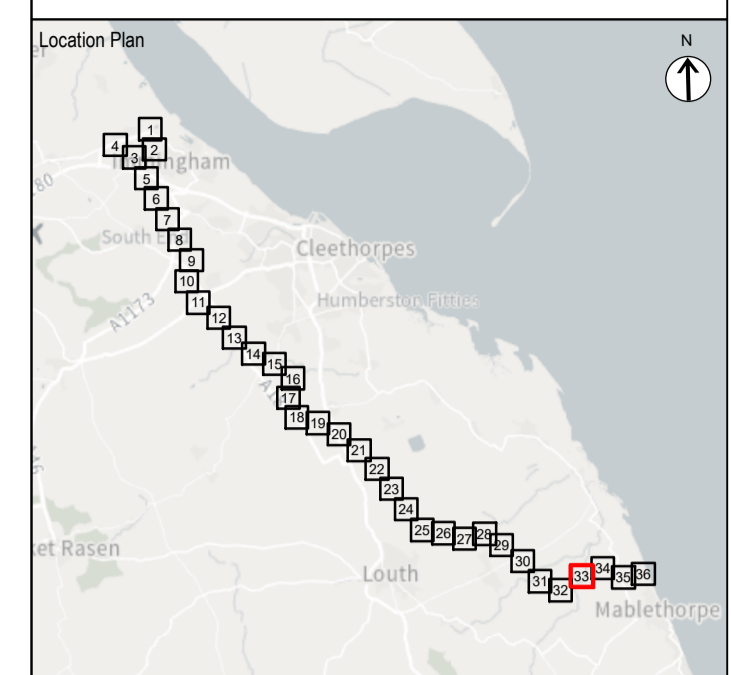


Key to Symbols

- Order Limits
- Permanent acquisition of subsurface



COPYRIGHT GATELEY HAMER LIMITED. THIS DOCUMENT HAS BEEN PREPARED PURSUANT TO AND SUBJECT TO THE TERMS OF APPOINTMENT BY THE CLIENT AND FOR THE SPECIFIC PURPOSES CONNECTED WITH THE PROJECT ONLY. IT SHOULD NOT BE RELIED UPON BY ANY OTHER PARTY OR USED FOR ANY OTHER PURPOSE. GATELEY HAMER ACCEPTS NO LIABILITY WHICH MAY ARISE FROM RELIANCE OR USE OF THIS DOCUMENT OR THE DATA CONTAINED HEREIN BY ANY OTHER PARTY OR FOR ANY OTHER PURPOSE.



- Notes**
- DO NOT SCALE FROM THIS DRAWING, USE ONLY PRINTED DIMENSIONS
 - ALL DIMENSIONS ARE IN METRES UNLESS STATED OTHERWISE
 - THIS DRAWING IS TO BE READ IN CONJUNCTION WITH ALL OTHER RELEVANT DOCUMENTATION
 - SHEET CONTINUATION CUTLINE REPRESENTS PLOT BOUNDARY LINE OF ADJACENT PLOTS

D2	Grid References Added	05/12/23	CG	SM	RB
D1	First Issue	05/10/23	CG	SM	RB
Rev	Description	Date	By	Check	Approved

Purpose of Issue
DCO APPLICATION

Gateley / HAMER

One Eleven Edmund Street
Birmingham B3 2HJ
Tel: 0121 234 0000
Web: gateleyhamer.com

Client

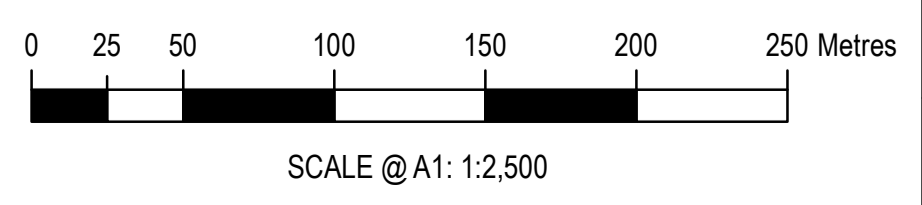
Project Title

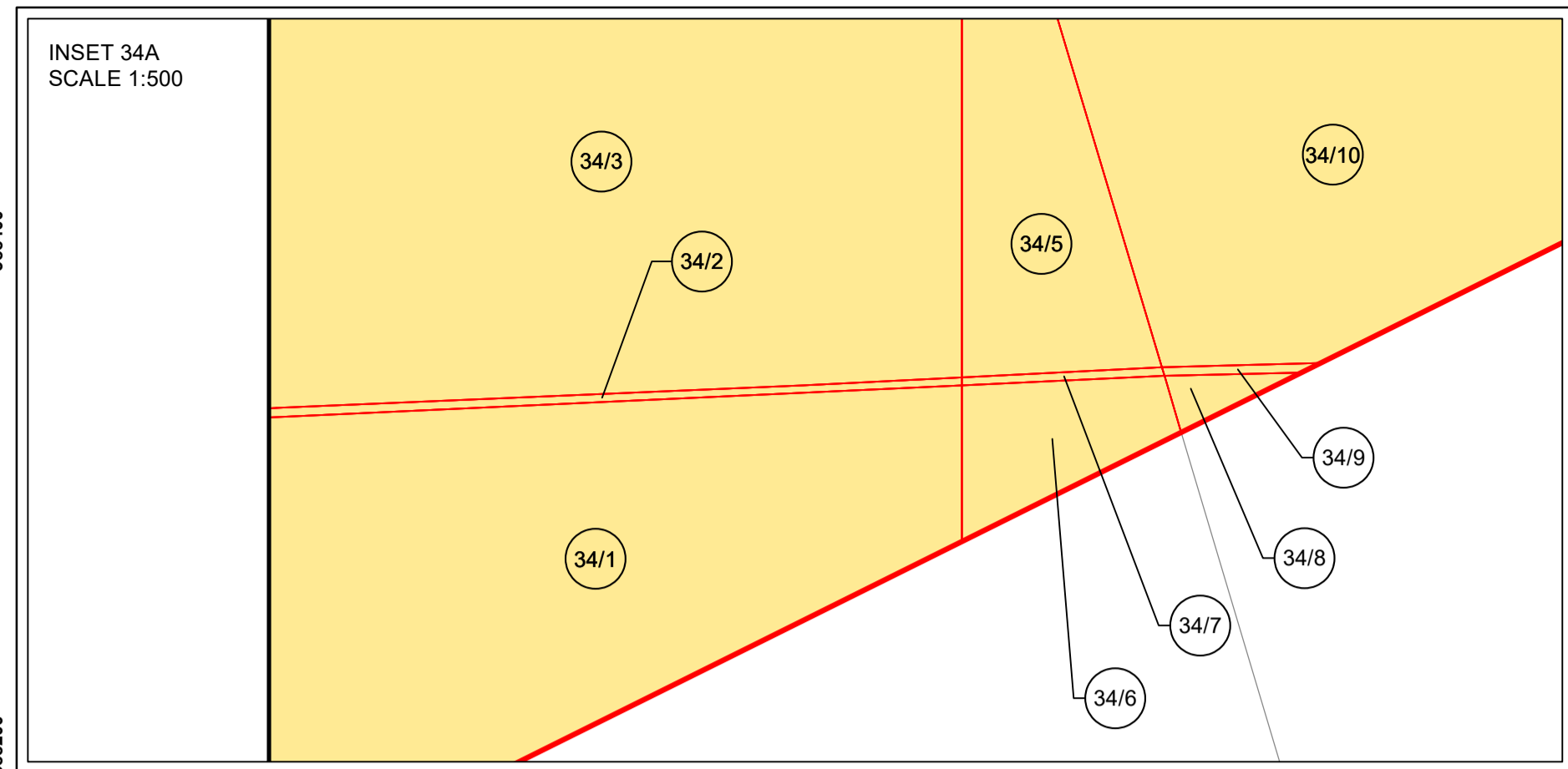
Drawing Title
LAND PLAN IN ACCORDANCE WITH REGULATION 5(2)(i) OF THE INFRASTRUCTURE PLANNING (APPLICATIONS: PRESCRIBED FORMS AND PROCEDURE) REGULATIONS 2009

APPLICATION DOCUMENT REFERENCE 4.3

SHEET 33 OF 36


Drawn	CG	Checked	SM	Approved	RB	Date	12/12/23
GH Project Number	125724.00008		Scale	1:2,500		Page Size	A1
Harbour Energy Drawing Number	GHA-UKOS-P-XX-X-EN-108-00001-33		Revision	D2			



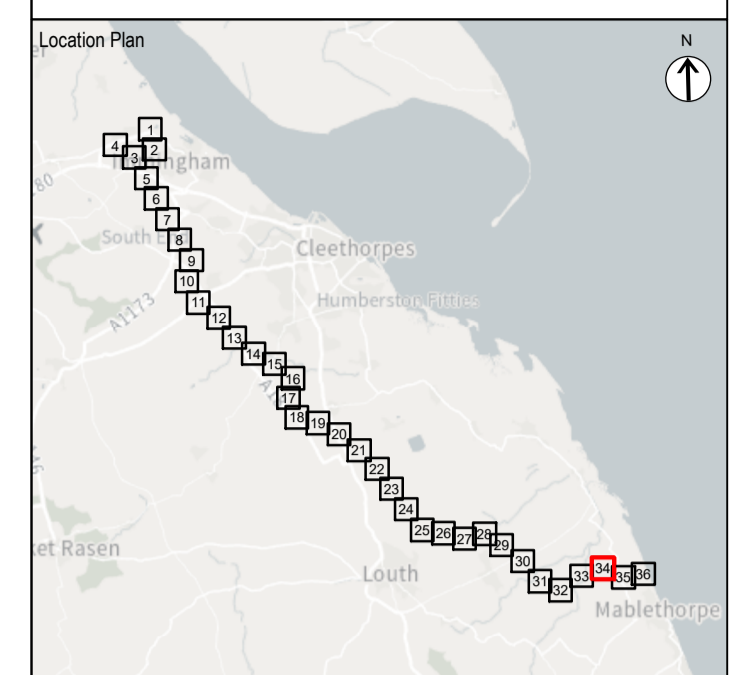


Key to Symbols

- Order Limits
- Permanent acquisition of subsurface



COPYRIGHT GATELEY HAMER LIMITED. THIS DOCUMENT HAS BEEN PREPARED PURSUANT TO AND SUBJECT TO THE TERMS OF APPOINTMENT BY THE CLIENT AND FOR THE SPECIFIC PURPOSES CONNECTED WITH THE PROJECT ONLY. IT SHOULD NOT BE RELIED UPON BY ANY OTHER PARTY OR USED FOR ANY OTHER PURPOSE. GATELEY HAMER ACCEPTS NO LIABILITY WHICH MAY ARISE FROM RELIANCE OR USE OF THIS DOCUMENT OR THE DATA CONTAINED HEREIN BY ANY OTHER PARTY OR FOR ANY OTHER PURPOSE.



- Notes
- DO NOT SCALE FROM THIS DRAWING, USE ONLY PRINTED DIMENSIONS
 - ALL DIMENSIONS ARE IN METRES UNLESS STATED OTHERWISE
 - THIS DRAWING IS TO BE READ IN CONJUNCTION WITH ALL OTHER RELEVANT DOCUMENTATION
 - SHEET CONTINUATION CUTLINE REPRESENTS PLOT BOUNDARY LINE OF ADJACENT PLOTS

D2	Grid References Added	05/12/23	CG	RB
D1	First Issue	05/10/23	CG	RB
Rev	Description	Date	By	Approved
			Check	

Purpose of Issue

DCO APPLICATION

Gateley / HAMER

One Eleven Edmund Street
Birmingham B3 2HJ
Tel: 0121 234 0000
Web: gateleyhamer.com



Project Title

VikingCCS

Drawing Title

LAND PLAN IN ACCORDANCE WITH REGULATION 5(2)(i) OF THE INFRASTRUCTURE PLANNING (APPLICATIONS: PRESCRIBED FORMS AND PROCEDURE) REGULATIONS 2009

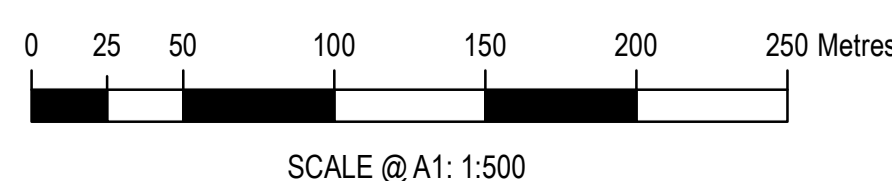
APPLICATION DOCUMENT REFERENCE 4.3

SHEET 34 OF 36

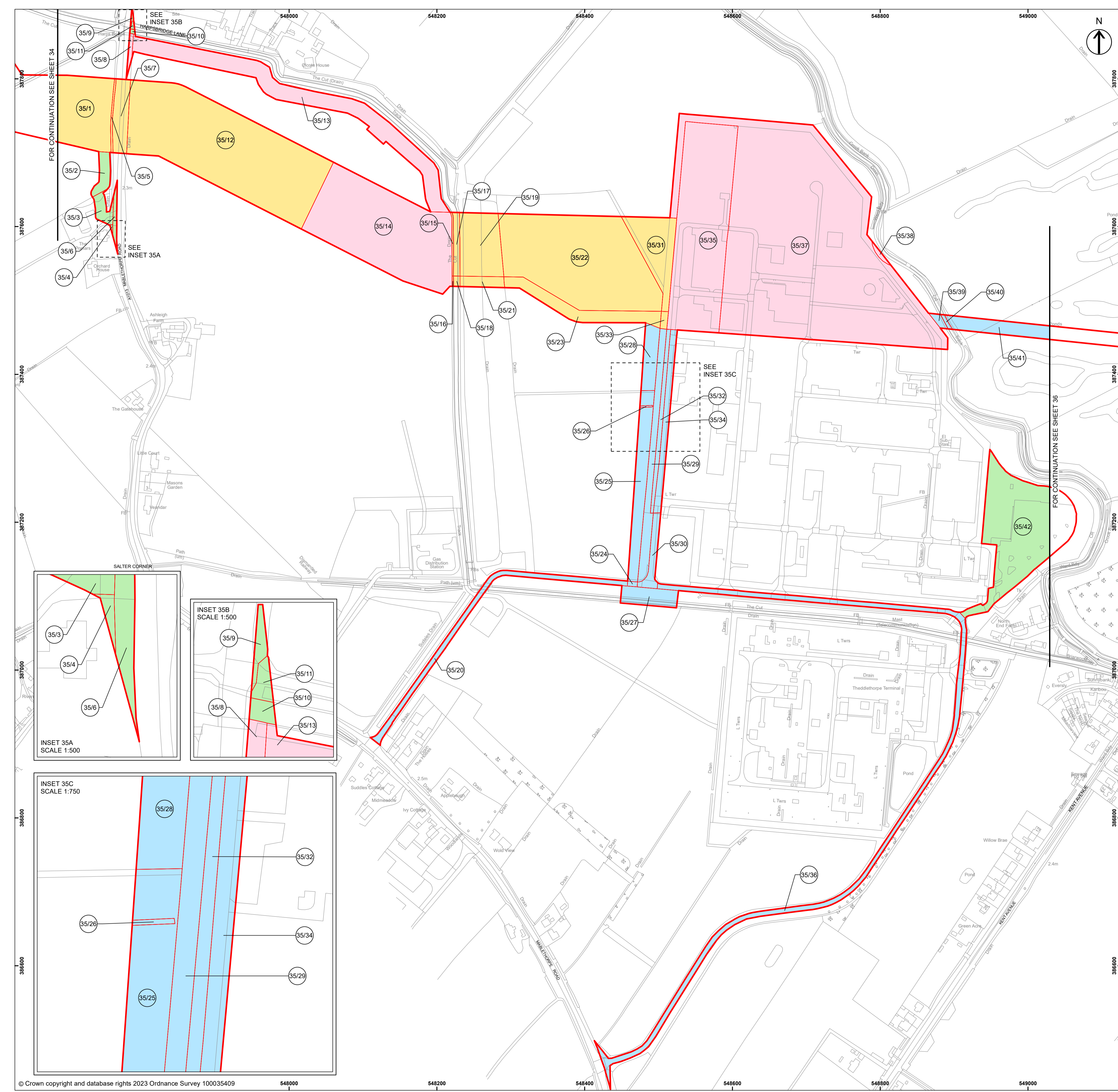
Drawn	Checked	Approved	Date
CG	SM	RB	12/12/23

GH Project Number	Scale	Page Size
125724.00008	1:2,500	A1

Harbour Energy Drawing Number	Revision
GHA-UKOS-P-XX-X-EN-108-00001-34	D2

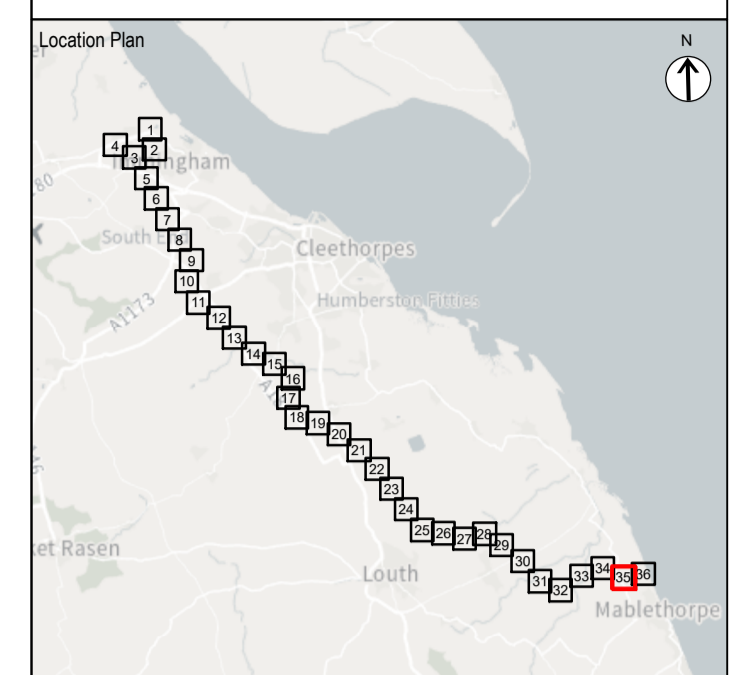


SCALE @ A1: 1:500

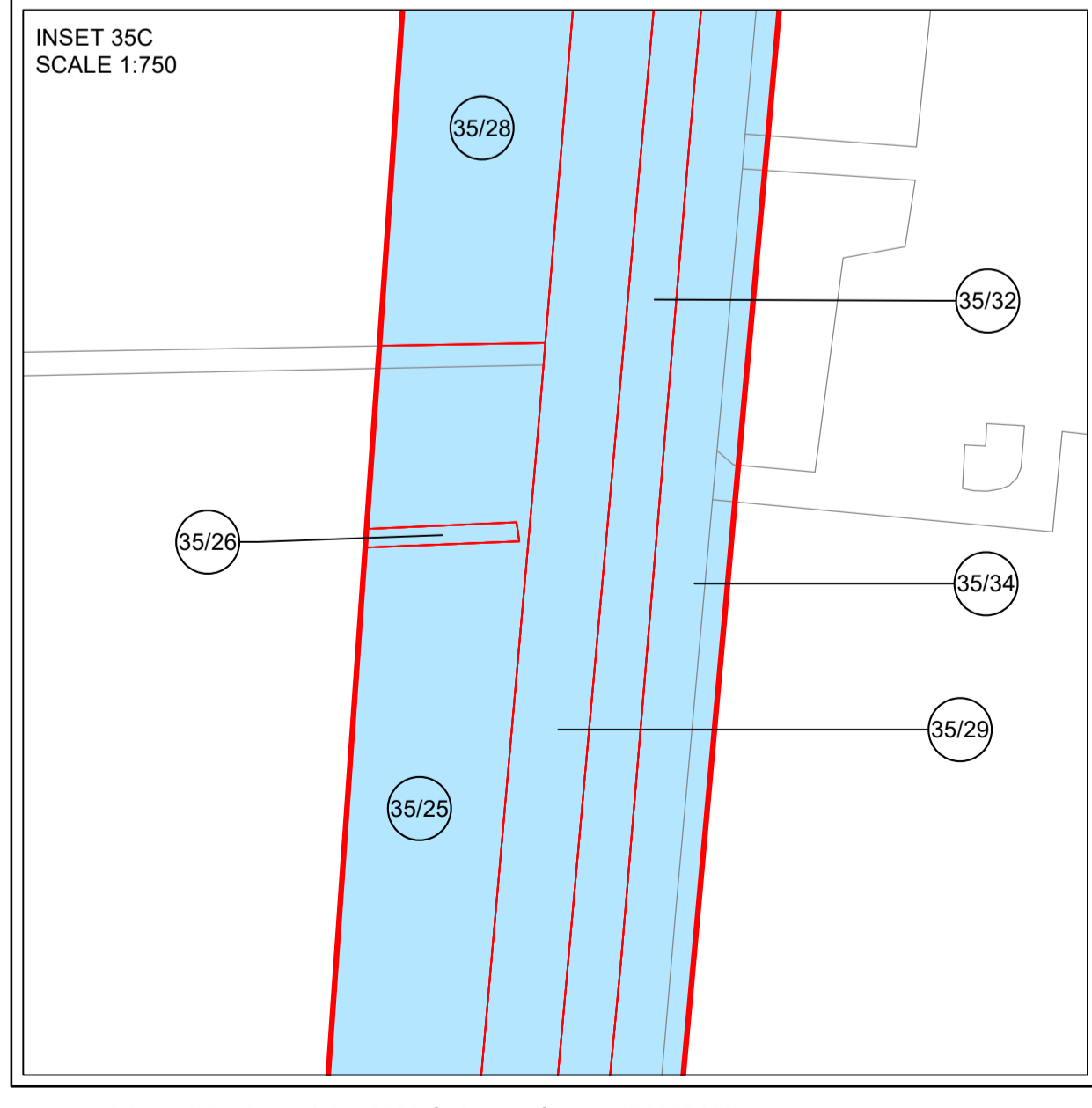
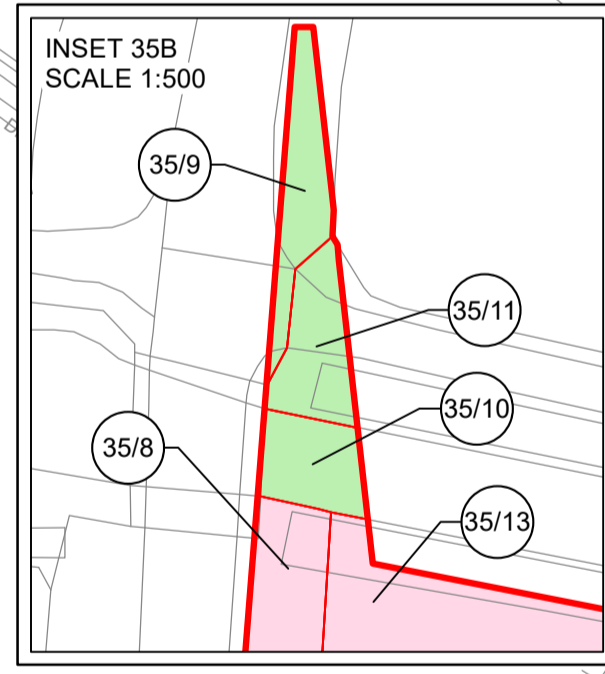
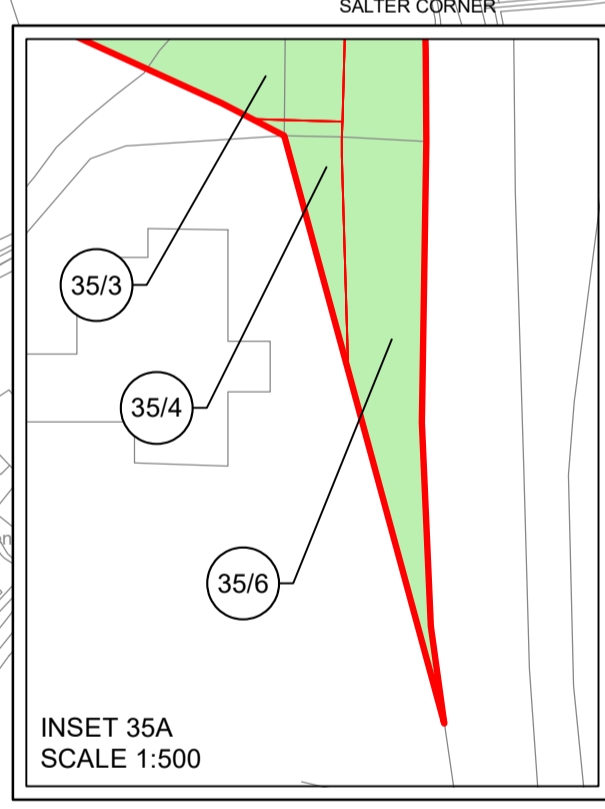


- Key to Symbols**
- Order Limits
 - Permanent acquisition
 - Permanent acquisition of subsurface
 - Permanent rights and temporary use
 - Temporary possession and use

COPYRIGHT GATELEY HAMER LIMITED. THIS DOCUMENT HAS BEEN PREPARED PURSUANT TO AND SUBJECT TO THE TERMS OF APPOINTMENT BY THE CLIENT AND FOR THE SPECIFIC PURPOSES CONNECTED WITH THE PROJECT ONLY. IT SHOULD NOT BE RELIED UPON BY ANY OTHER PARTY OR USED FOR ANY OTHER PURPOSE. GATELEY HAMER ACCEPTS NO LIABILITY WHICH MAY ARISE FROM RELIANCE OR USE OF THIS DOCUMENT OR THE DATA CONTAINED HEREIN BY ANY OTHER PARTY OR FOR ANY OTHER PURPOSE.



- Notes**
1. DO NOT SCALE FROM THIS DRAWING, USE ONLY PRINTED DIMENSIONS
 2. ALL DIMENSIONS ARE IN METRES UNLESS STATED OTHERWISE
 3. THIS DRAWING IS TO BE READ IN CONJUNCTION WITH ALL OTHER RELEVANT DOCUMENTATION
 4. SHEET CONTINUATION CUTLINE REPRESENTS PLOT BOUNDARY LINE OF ADJACENT PLOTS



D2	Grid References Added	05/12/23	CG	SM	RB
D1	First Issue	05/10/23	CG	SM	RB
Rev	Description	Date	By	Check	Approved

Purpose of Issue

DCO APPLICATION

Gateley / HAMER

One Eleven Edmund Street
Birmingham B3 2HJ
Tel: 0121 234 0000
Web: gateleyhamer.com

Client

Project Title

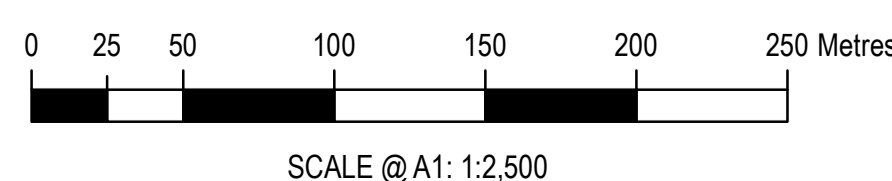
Drawing Title

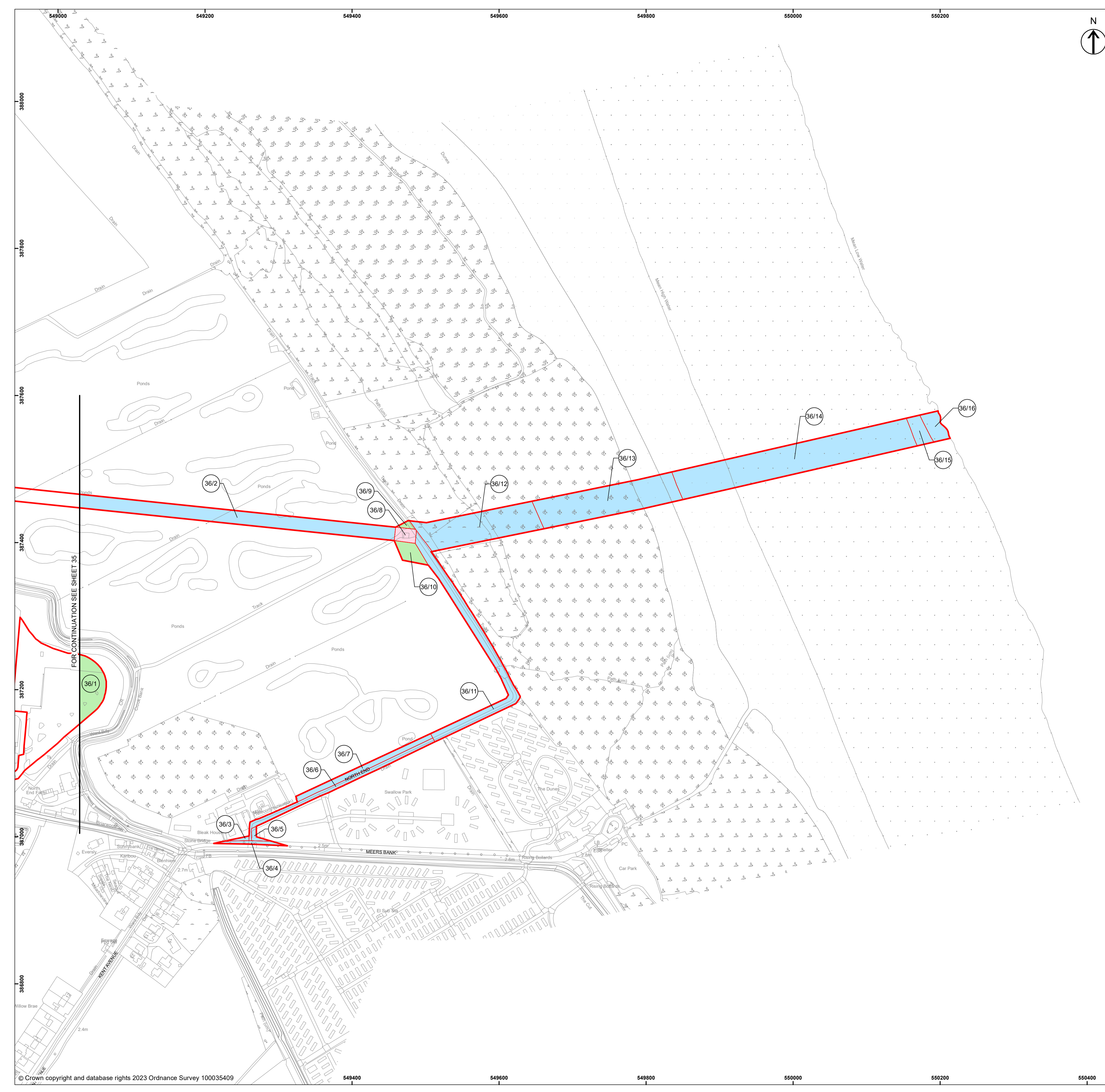
LAND PLAN IN ACCORDANCE WITH REGULATION 5(2)(i) OF THE INFRASTRUCTURE PLANNING (APPLICATIONS: PRESCRIBED FORMS AND PROCEDURE) REGULATIONS 2009

APPLICATION DOCUMENT REFERENCE 4.3

SHEET 35 OF 36

Drawn	CG	Checked	SM	Approved	RB	Date	12/12/23
GH Project Number	125724.00008		Scale	1:2,500		Page Size	A1
Harbour Energy Drawing Number	GHA-UKOS-P-XX-X-EN-108-00001-35		Revision	D2			

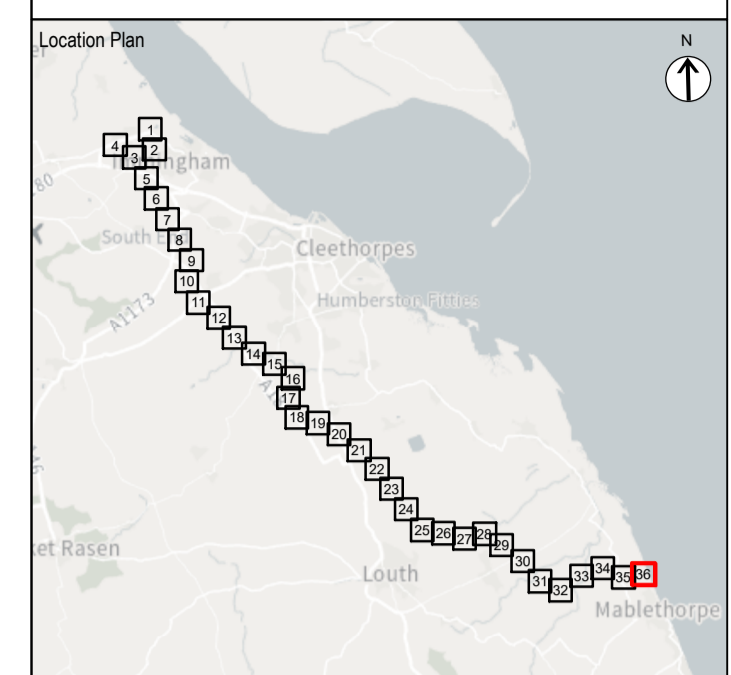




Key to Symbols

- Order Limits
- Permanent acquisition
- Permanent rights and temporary use
- Temporary possession and use

COPYRIGHT GATELEY HAMER LIMITED. THIS DOCUMENT HAS BEEN PREPARED PURSUANT TO AND SUBJECT TO THE TERMS OF APPOINTMENT BY THE CLIENT AND FOR THE SPECIFIC PURPOSES CONNECTED WITH THE PROJECT ONLY. IT SHOULD NOT BE RELIED UPON BY ANY OTHER PARTY OR USED FOR ANY OTHER PURPOSE. GATELEY HAMER ACCEPTS NO LIABILITY WHICH MAY ARISE FROM RELIANCE OR USE OF THIS DOCUMENT OR THE DATA CONTAINED HEREIN BY ANY OTHER PARTY OR FOR ANY OTHER PURPOSE.



- Notes**
- DO NOT SCALE FROM THIS DRAWING, USE ONLY PRINTED DIMENSIONS
 - ALL DIMENSIONS ARE IN METRES UNLESS STATED OTHERWISE
 - THIS DRAWING IS TO BE READ IN CONJUNCTION WITH ALL OTHER RELEVANT DOCUMENTATION
 - SHEET CONTINUATION CUTLINE REPRESENTS PLOT BOUNDARY LINE OF ADJACENT PLOTS

D2	Grid References Added	05/12/23	CG	RB
D1	First Issue	05/10/23	CG	RB
Rev	Description	Date	By	Approved
			Check	

Purpose of Issue
DCO APPLICATION

Gateley / HAMER
 One Eleven Edmund Street
 Birmingham B3 2HJ
 Tel: 0121 234 0000
 Web: gateleyhamer.com



Project Title
VikingCCS

Drawing Title
LAND PLAN IN ACCORDANCE WITH REGULATION 5(2)(i) OF THE INFRASTRUCTURE PLANNING (APPLICATIONS: PRESCRIBED FORMS AND PROCEDURE) REGULATIONS 2009

APPLICATION DOCUMENT
 REFERENCE 4.3
 SHEET 36 OF 36

Drawn	Checked	Approved	Date
CG	SM	RB	12/12/23
GH Project Number	Scale	Page Size	
125724.00008	1:2,500	A1	
Harbour Energy Drawing Number	Revision		
GHA-UKOS-P-XX-X-EN-108-00001-36	D2		

