



Viking CCS pipeline

4.5 Special Category Land Plans - Revision A - Clean

Document Reference: EN070008/APP/4.5

Applicant: Chrysaor Production (U.K.) Limited,
a Harbour Energy Company
PINS Reference: EN070008
Planning Act 2008 (as amended)
The Infrastructure Planning (Applications: Prescribed Forms
and Procedure) Regulations 2009 - Regulation 5(2)(i)
Date: December 2023



Key to Symbols

- Order Limits
- Sheet containing Special Category Land

COPYRIGHT GATELEY HAMER LIMITED. THIS DOCUMENT HAS BEEN PREPARED PURSUANT TO AND SUBJECT TO THE TERMS OF APPOINTMENT BY THE CLIENT AND FOR THE SPECIFIC PURPOSES CONNECTED WITH THE PROJECT ONLY. IT SHOULD NOT BE RELIED UPON BY ANY OTHER PARTY OR USED FOR ANY OTHER PURPOSE. GATELEY HAMER ACCEPTS NO LIABILITY WHICH MAY ARISE FROM RELIANCE OR USE OF THIS DOCUMENT OR THE DATA CONTAINED HEREIN BY ANY OTHER PARTY OR FOR ANY OTHER PURPOSE.

- Notes**
1. DO NOT SCALE FROM THIS DRAWING. USE ONLY PRINTED DIMENSIONS
 2. ALL DIMENSIONS ARE IN METRES UNLESS STATED OTHERWISE
 3. THIS DRAWING IS TO BE READ IN CONJUNCTION WITH ALL OTHER RELEVANT DOCUMENTATION

D2	Grid References Added	05/12/23	CG	SM	RB
D1	First Issue	05/10/23	CG	SM	RB
Rev	Description	Date	By	Check	Approved

Purpose of Issue
DCO APPLICATION

Gateley / HAMER

One Eleven Edmund Street
Birmingham B3 2HJ
Tel: 0121 234 0000
Web: gateleyhamer.com

Client

Project Title

Drawing Title
SPECIAL CATEGORY LAND PLAN IN ACCORDANCE WITH REGULATION 5(2)(i) OF THE INFRASTRUCTURE PLANNING (APPLICATIONS: PRESCRIBED FORMS AND PROCEDURE) REGULATIONS 2009

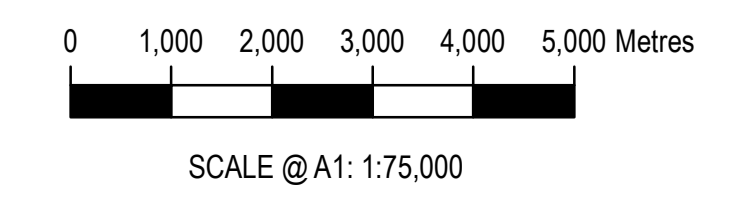
APPLICATION DOCUMENT REFERENCE 4.5

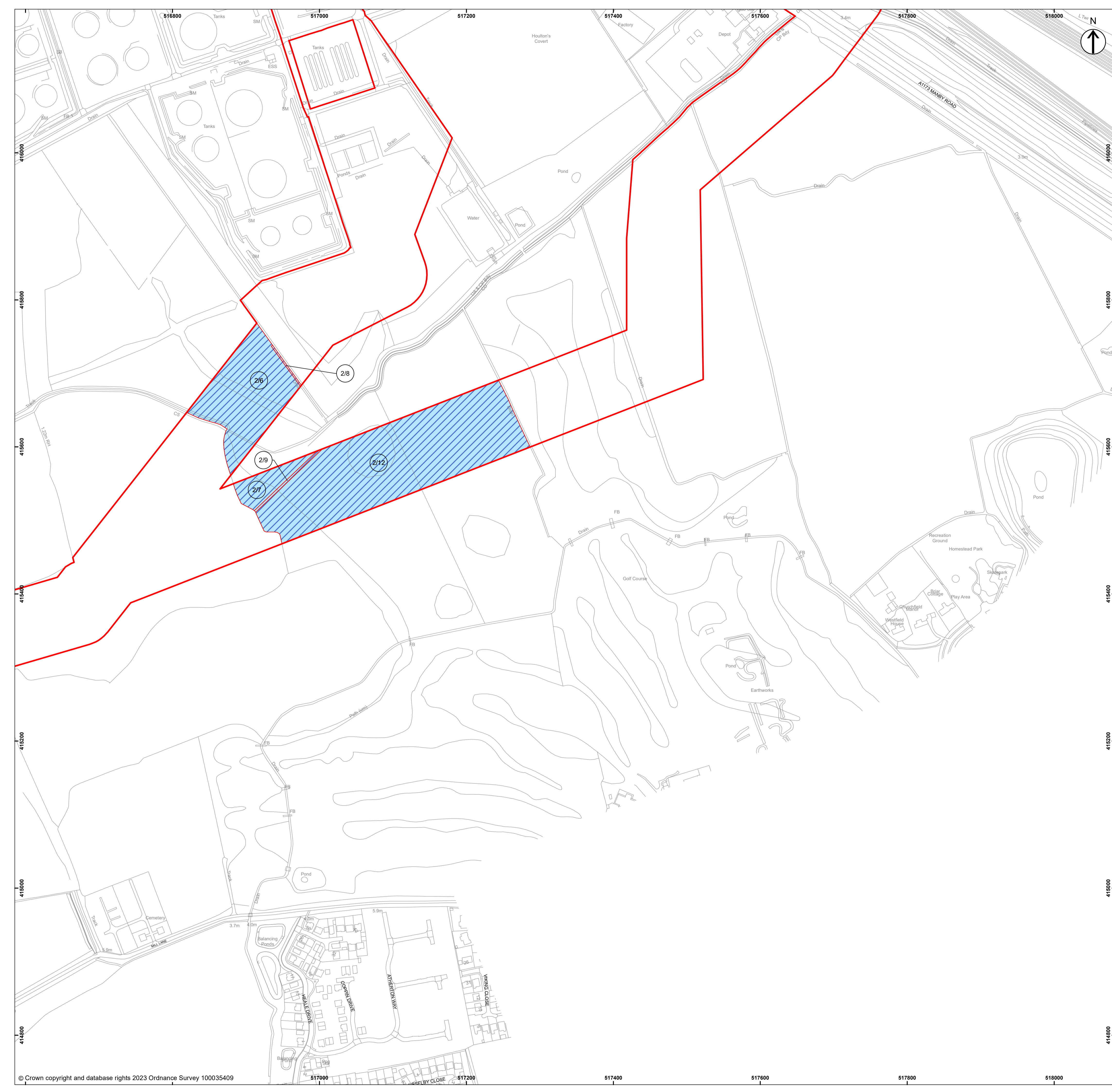
KEY SHEET

Drawn	CG	Checked	SM	Approved	RB	Date	12/12/23
-------	----	---------	----	----------	----	------	----------

GH Project Number	125724.00008	Scale	1:75,000	Page Size	A1
-------------------	--------------	-------	----------	-----------	----


Harbour Energy Drawing Number	GHA-UKOS-P-XX-X-EN-108-00003-00	Revision	D2
-------------------------------	---------------------------------	----------	----



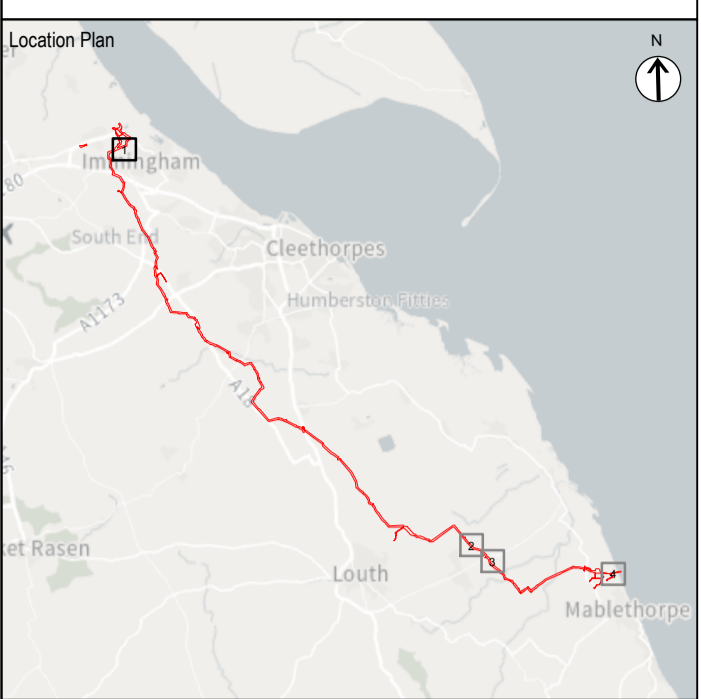


Key to Symbols

- Order Limits
- Special Category Land (Open Space) - Permanent acquisition of subsurface



COPYRIGHT GATELEY HAMER LIMITED. THIS DOCUMENT HAS BEEN PREPARED PURSUANT TO AND SUBJECT TO THE TERMS OF APPOINTMENT BY THE CLIENT AND FOR THE SPECIFIC PURPOSES CONNECTED WITH THE PROJECT ONLY. IT SHOULD NOT BE RELIED UPON BY ANY OTHER PARTY OR USED FOR ANY OTHER PURPOSE. GATELEY HAMER ACCEPTS NO LIABILITY WHICH MAY ARISE FROM RELIANCE OR USE OF THIS DOCUMENT OR THE DATA CONTAINED HEREIN BY ANY OTHER PARTY OR FOR ANY OTHER PURPOSE.



- Notes
1. DO NOT SCALE FROM THIS DRAWING, USE ONLY PRINTED DIMENSIONS
 2. ALL DIMENSIONS ARE IN METRES UNLESS STATED OTHERWISE
 3. THIS DRAWING IS TO BE READ IN CONJUNCTION WITH ALL OTHER RELEVANT DOCUMENTATION

D2	Grid References Added	05/12/23	CG	SM	RB
D1	First Issue	05/10/23	CG	SM	RB
Rev	Description	Date	By	Check	Approved

Purpose of Issue
DCO APPLICATION

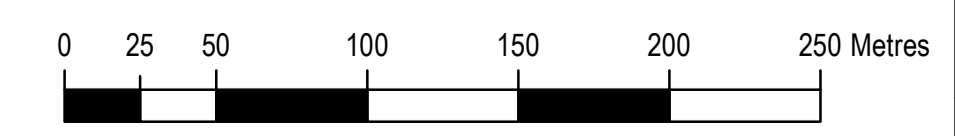
Gateley / HAMER
 One Eleven Edmund Street
 Birmingham B3 2HJ
 Tel: 0121 234 0000
 Web: gateleyhamer.com



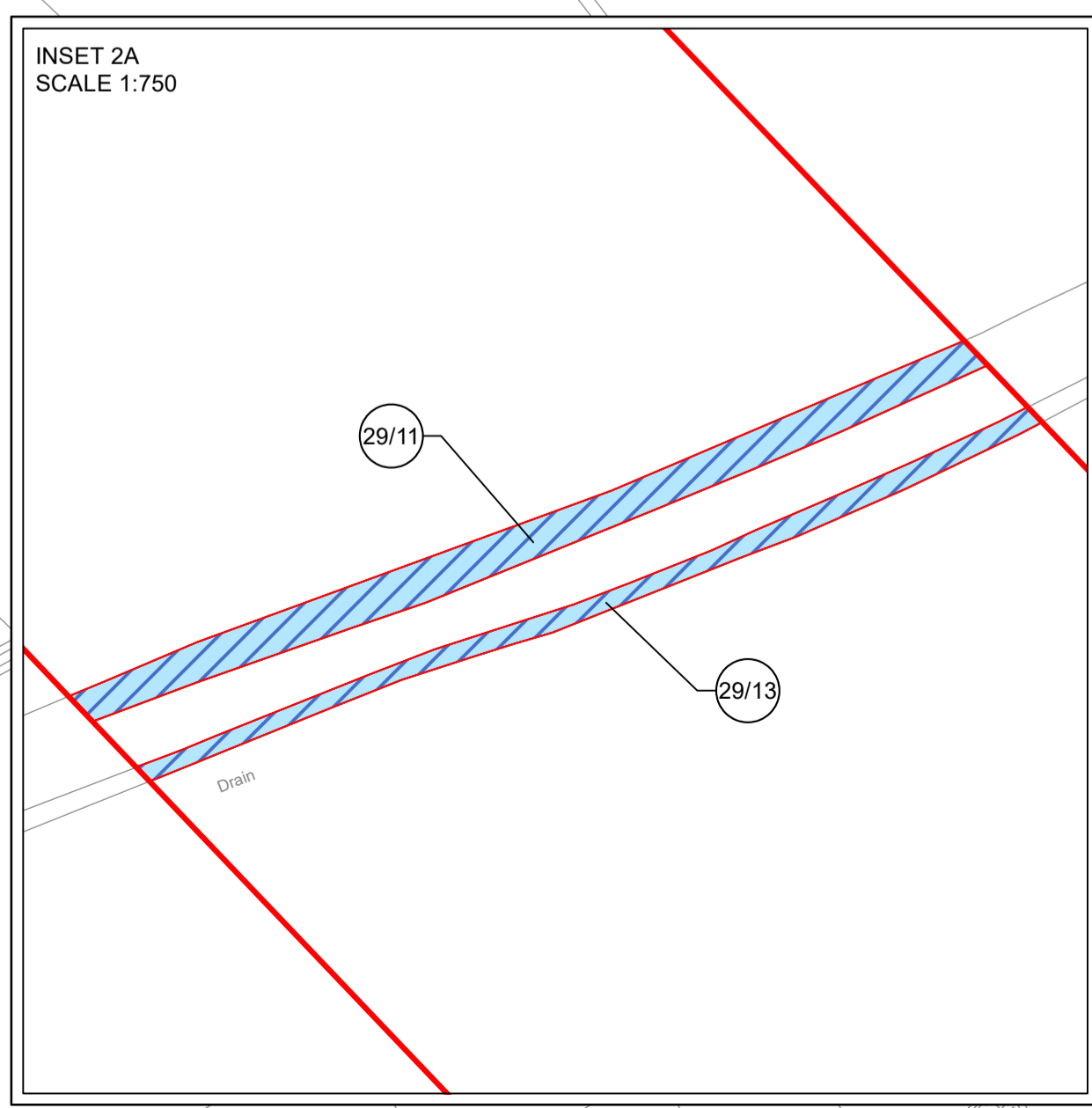
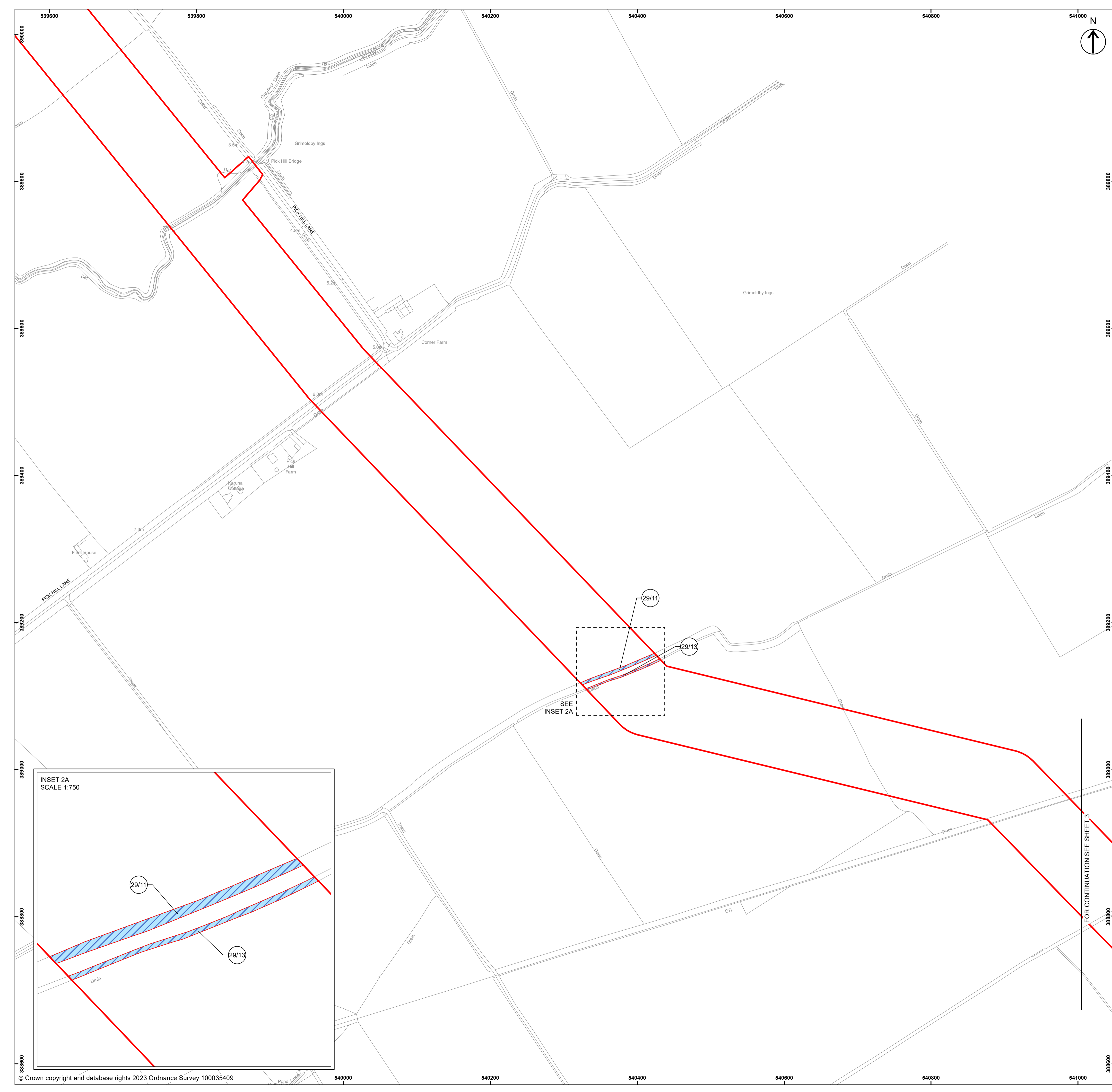
Project Title
SPECIAL CATEGORY LAND PLAN IN ACCORDANCE WITH REGULATION 5(2)(i) OF THE INFRASTRUCTURE PLANNING (APPLICATIONS: PRESCRIBED FORMS AND PROCEDURE) REGULATIONS 2009

Application Document Reference 4.5
 SHEET 1 OF 4

Drawn	CG	Checked	SM	Approved	RB	Date	12/12/23
GH Project Number	125724.00008		Scale	1:2,500		Page Size	A1
Harbour Energy Drawing Number	GHA-UKOS-P-XX-X-EN-108-00003-01		Revision	D2			

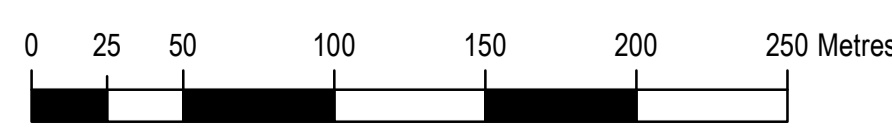



SCALE @ A1: 1:2,500



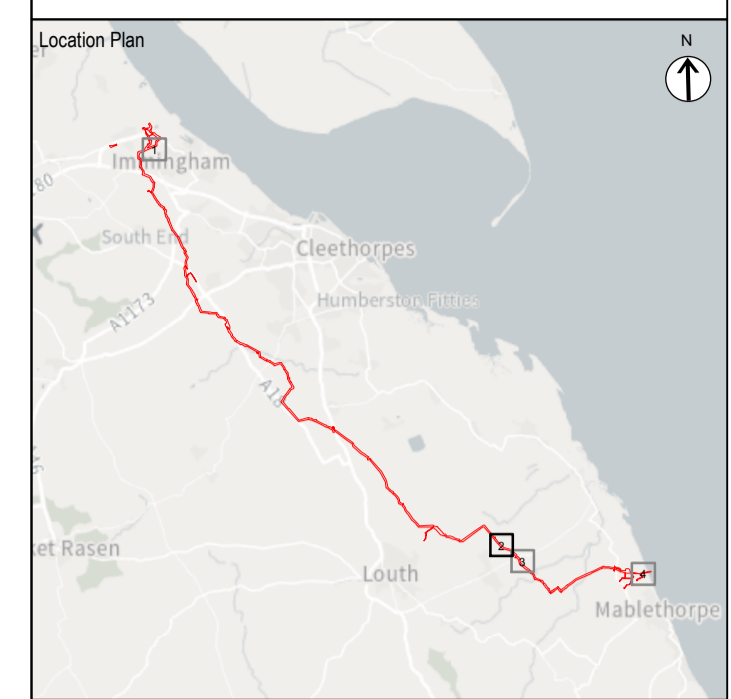
Key to Symbols

- Order Limits
- Special Category Land (Common Land) - Permanent acquisition of subsurface



SCALE @ A1: 1:2,500

COPYRIGHT GATELEY HAMER LIMITED. THIS DOCUMENT HAS BEEN PREPARED PURSUANT TO AND SUBJECT TO THE TERMS OF APPOINTMENT BY THE CLIENT AND FOR THE SPECIFIC PURPOSES CONNECTED WITH THE PROJECT ONLY. IT SHOULD NOT BE RELIED UPON BY ANY OTHER PARTY OR USED FOR ANY OTHER PURPOSE. GATELEY HAMER ACCEPTS NO LIABILITY WHICH MAY ARISE FROM RELIANCE OR USE OF THIS DOCUMENT OR THE DATA CONTAINED HEREIN BY ANY OTHER PARTY OR FOR ANY OTHER PURPOSE.



- Notes
1. DO NOT SCALE FROM THIS DRAWING, USE ONLY PRINTED DIMENSIONS
 2. ALL DIMENSIONS ARE IN METRES UNLESS STATED OTHERWISE
 3. THIS DRAWING IS TO BE READ IN CONJUNCTION WITH ALL OTHER RELEVANT DOCUMENTATION

D2	Grid References Added	05/12/23	CG	RB
D1	First Issue	05/10/23	CG	RB
Rev	Description	Date	By	Approved
			Check	

Purpose of Issue
DCO APPLICATION

Gateley / HAMER
 One Eleven Edmund Street
 Birmingham B3 2HJ
 Tel: 0121 234 0000
 Web: gateleyhamer.com

Client

Project Title

Drawing Title
 SPECIAL CATEGORY LAND PLAN IN ACCORDANCE WITH REGULATION 5(2)(i) OF THE INFRASTRUCTURE PLANNING (APPLICATIONS: PRESCRIBED FORMS AND PROCEDURE) REGULATIONS 2009

APPLICATION DOCUMENT REFERENCE 4.5
 SHEET 2 OF 4

Drawn	Checked	Approved	Date
CG	SM	RB	12/12/23


GH Project Number	Scale	Page Size
125724.00008	1:2,500	A1

Harbour Energy Drawing Number	Revision
GHA-UKOS-P-XX-X-EN-108-00003-02	D2

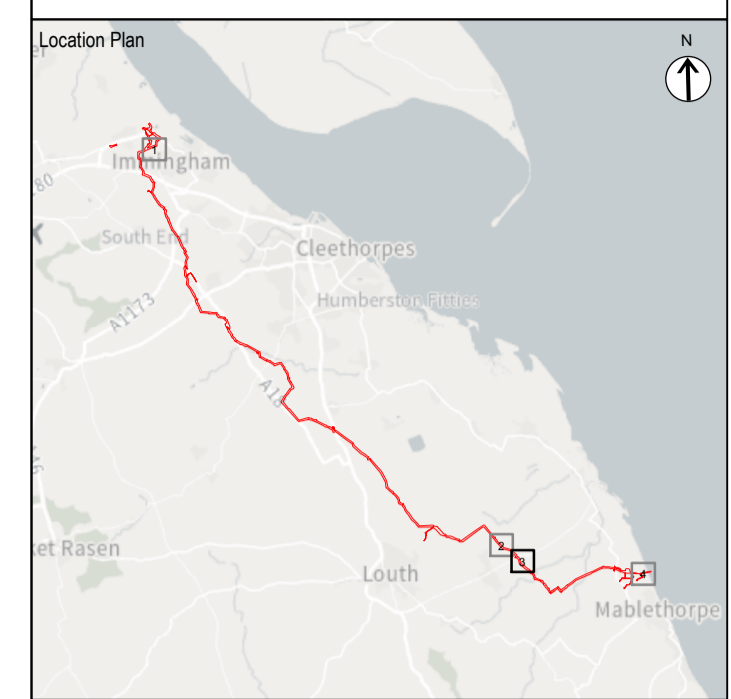


Key to Symbols

- Order Limits
- Special Category Land (Common Land) - Permanent acquisition of subsurface



COPYRIGHT GATELEY HAMER LIMITED. THIS DOCUMENT HAS BEEN PREPARED PURSUANT TO AND SUBJECT TO THE TERMS OF APPOINTMENT BY THE CLIENT AND FOR THE SPECIFIC PURPOSES CONNECTED WITH THE PROJECT ONLY. IT SHOULD NOT BE RELIED UPON BY ANY OTHER PARTY OR USED FOR ANY OTHER PURPOSE. GATELEY HAMER ACCEPTS NO LIABILITY WHICH MAY ARISE FROM RELIANCE OR USE OF THIS DOCUMENT OR THE DATA CONTAINED HEREIN BY ANY OTHER PARTY OR FOR ANY OTHER PURPOSE.



- Notes
1. DO NOT SCALE FROM THIS DRAWING, USE ONLY PRINTED DIMENSIONS
 2. ALL DIMENSIONS ARE IN METRES UNLESS STATED OTHERWISE
 3. THIS DRAWING IS TO BE READ IN CONJUNCTION WITH ALL OTHER RELEVANT DOCUMENTATION

D2	Grid References Added	05/12/23	OG	RB
D1	First Issue	05/10/23	OG	RB
Rev	Description	Date	By	Approved
			Check	

Purpose of Issue
DCO APPLICATION

Gateley / HAMER

One Eleven Edmund Street
Birmingham B3 2HJ
Tel: 0121 234 0000
Web: gateleyhamer.com

Client

Project Title

Drawing Title
SPECIAL CATEGORY LAND PLAN IN ACCORDANCE WITH REGULATION 5(2)(i) OF THE INFRASTRUCTURE PLANNING (APPLICATIONS: PRESCRIBED FORMS AND PROCEDURE) REGULATIONS 2009

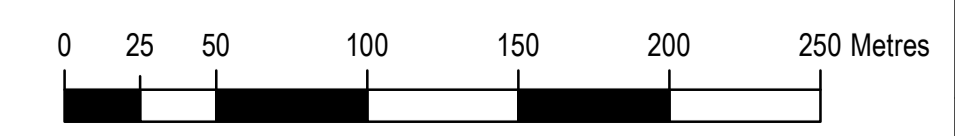
APPLICATION DOCUMENT REFERENCE 4.5

SHEET 3 OF 4

Drawn	Checked	Approved	Date
CG	SM	RB	12/12/23

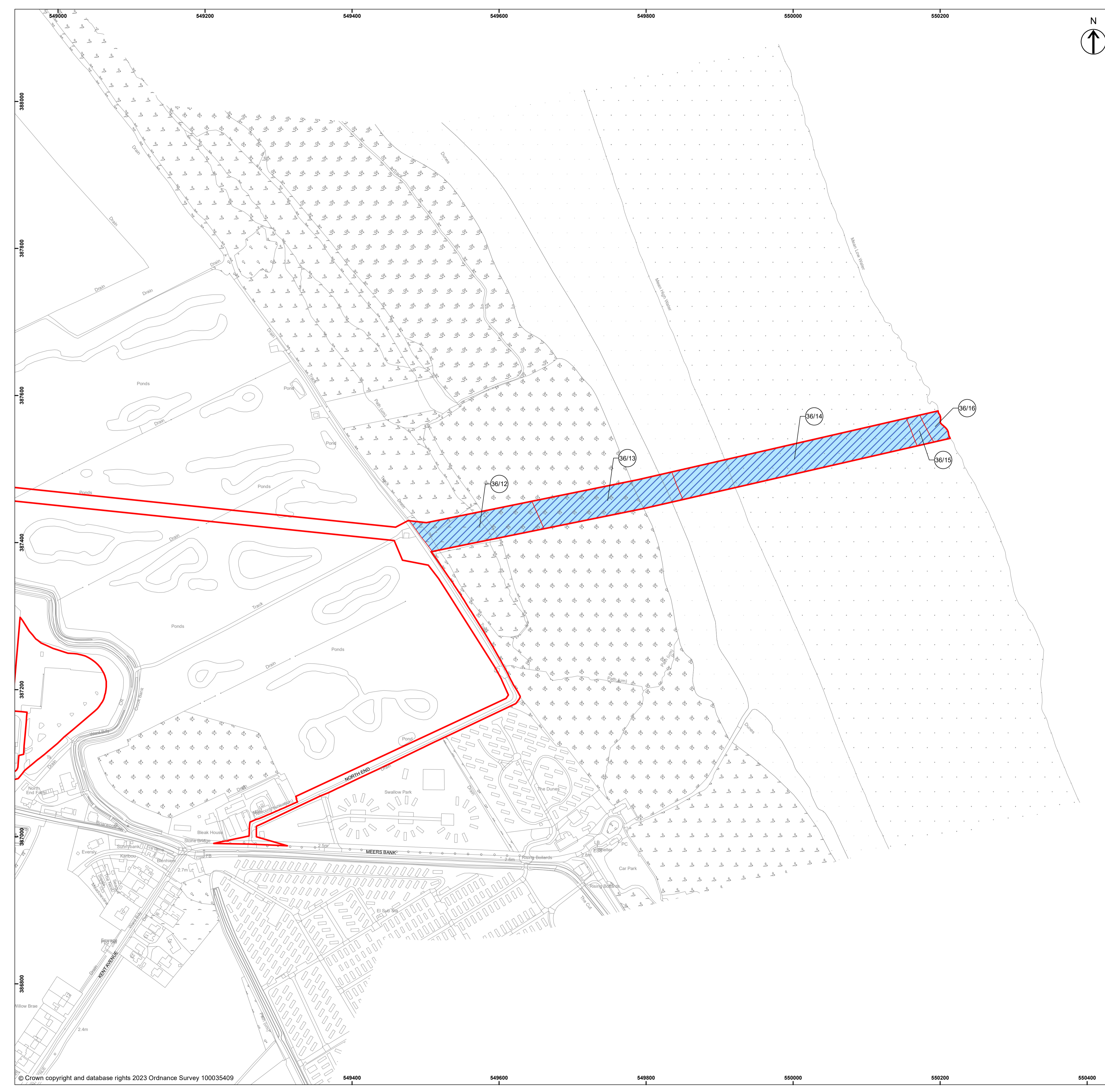
GH Project Number	Scale	Page Size
125724.00008	1:2,500	A1

Harbour Energy Drawing Number	Revision
GHA-UKOS-P-XX-X-EN-108-00003-03	D2




SCALE @ A1: 1:2,500

FOR CONTINUATION SEE SHEET 2

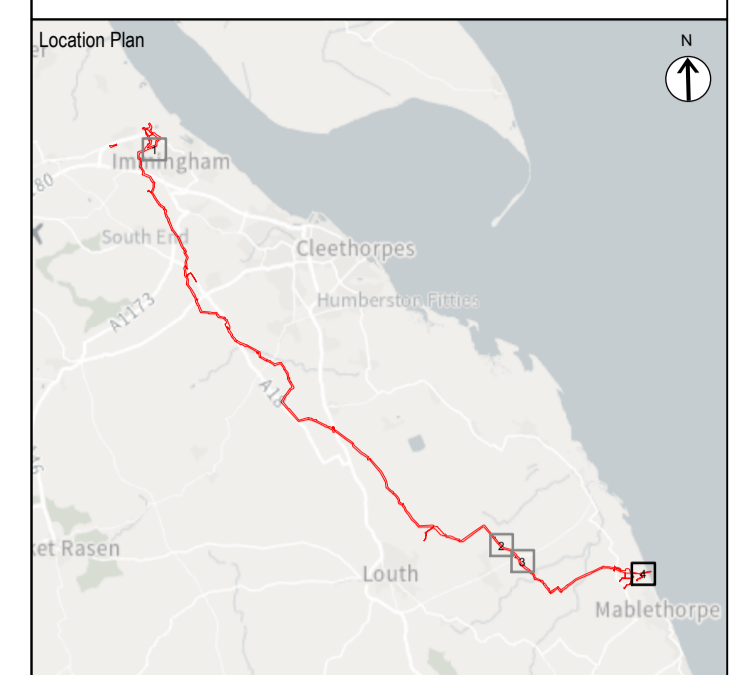


Key to Symbols

- Order Limits
- Special Category Land (Open Space) - Permanent rights and temporary use



COPYRIGHT GATELEY HAMER LIMITED. THIS DOCUMENT HAS BEEN PREPARED PURSUANT TO AND SUBJECT TO THE TERMS OF APPOINTMENT BY THE CLIENT AND FOR THE SPECIFIC PURPOSES CONNECTED WITH THE PROJECT ONLY. IT SHOULD NOT BE RELIED UPON BY ANY OTHER PARTY OR USED FOR ANY OTHER PURPOSE. GATELEY HAMER ACCEPTS NO LIABILITY WHICH MAY ARISE FROM RELIANCE OR USE OF THIS DOCUMENT OR THE DATA CONTAINED HEREIN BY ANY OTHER PARTY OR FOR ANY OTHER PURPOSE.



- Notes**
- DO NOT SCALE FROM THIS DRAWING, USE ONLY PRINTED DIMENSIONS
 - ALL DIMENSIONS ARE IN METRES UNLESS STATED OTHERWISE
 - THIS DRAWING IS TO BE READ IN CONJUNCTION WITH ALL OTHER RELEVANT DOCUMENTATION

D2	Grid References Added	05/12/23	CG	SM	RB
D1	First Issue	05/10/23	CG	SM	RB
Rev	Description	Date	By	Check	Approved

Purpose of Issue
DCO APPLICATION

Gateley / HAMER
 One Eleven Edmund Street
 Birmingham B3 2HJ
 Tel: 0121 234 0000
 Web: gateleyhamer.com



Project Title
VikingCCS

Drawing Title
SPECIAL CATEGORY LAND PLAN IN ACCORDANCE WITH REGULATION 5(2)(i) OF THE INFRASTRUCTURE PLANNING (APPLICATIONS: PRESCRIBED FORMS AND PROCEDURE) REGULATIONS 2009

APPLICATION DOCUMENT REFERENCE 4.5

SHEET 4 OF 4

Drawn	Checked	Approved	Date
CG	SM	RB	12/12/23

GH Project Number	Scale	Page Size
125724.00008	1:2,500	A1

Harbour Energy Drawing Number	Revision
GHA-UKOS-P-XX-X-EN-108-00003-04	D2



SCALE @ A1: 1:2,500