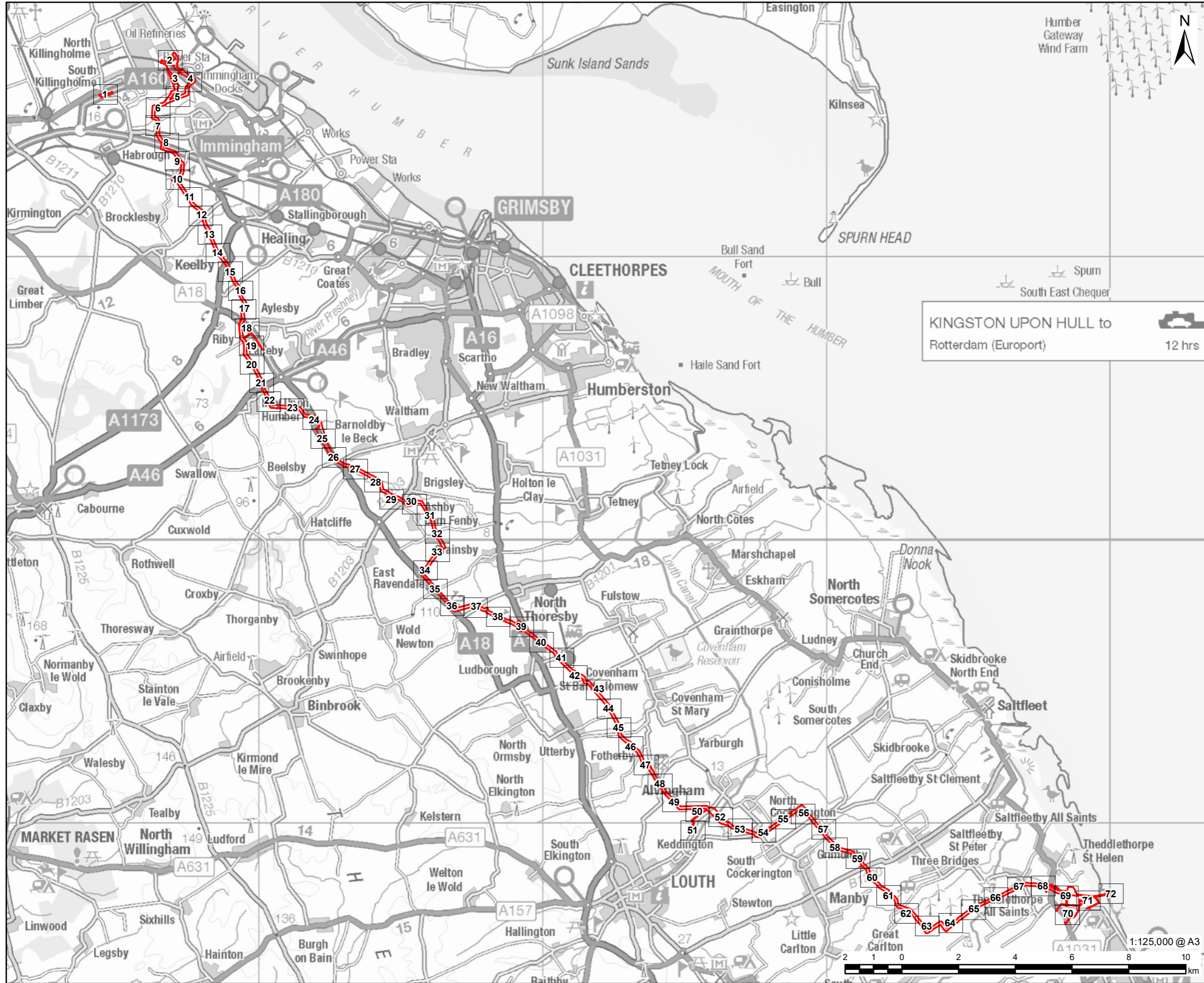


Viking CCS Pipeline

6.10 Plans showing Statutory / Non- Statutory Features of the Historic Environment

Document Reference: EN070008/APP/6.10

Applicant: Chrysaor Production (U.K.) Limited,
a Harbour Energy Company
PINS Reference: EN070008
Planning Act 2008 (as amended)
The Infrastructure Planning (Applications: Prescribed Forms
and Procedure) Regulations 2009 - Regulation 5(2)(m)
Date: October 2023



VikingCCS

AECOM

PROJECT
Viking CCS Pipeline

LEGEND

- DCO Site Boundary
- Detailed Sheet Number

KINGSTON UPON HULL to Rotterdam (Europort) 12 hrs

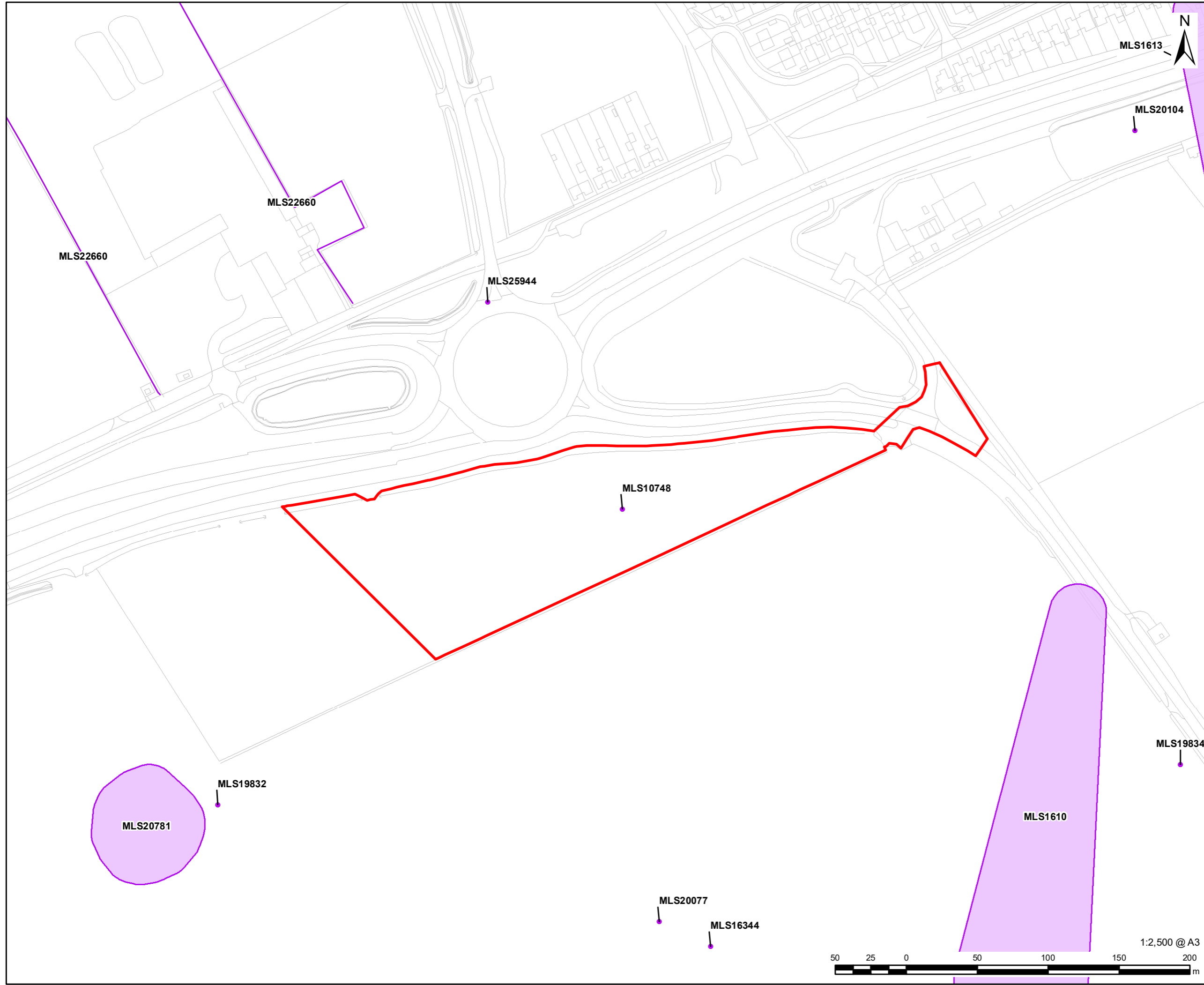
NOTES:
 Reproduced from Ordnance Survey digital map data © Crown copyright 2023. All rights reserved. Licence number 0100031673.
 Contains public sector information licensed under the Open Government Licence v3.0.

FIGURE TITLE
Figure 6-10 - Key Plan Statutory or Non Statutory Sites of the Historic Environment

Regulation 5(2)(m) - Infrastructure Planning (Applications: Prescribed Forms and Procedure) Regulations 2009

ISSUE PURPOSE
 DCO APPLICATION
 PROJECT NUMBER / REFERENCE
 60668955 / VCCS_231002_DCO_6-10

This drawing has been prepared for the use of AECOM's client. It may not be used, modified, reproduced or relied upon by third parties, except as signed by AECOM or as required by law. AECOM accepts no responsibility, and denies any liability whatsoever, to any party that uses or relies on this drawing without AECOM's express written consent. Do not scale this document. All measurements must be obtained from the stated dimensions.



- LEGEND**
- DCO Site Boundary
 - HER Monument - Point
 - HER Monument - Line
 - HER Monument - Area

NOTES:
 Reproduced from Ordnance Survey digital map data © Crown copyright [2022]. All rights reserved. Licence number 0100031673.
 Contains public sector information licensed under the Open Government Licence v3.0.
 Lincolnshire CC HER
 North Lincolnshire Council HER
 North East Lincolnshire Council HER
 © Historic England 2023. Contains Ordnance Survey data © Crown copyright and database right 2023 The Historic England GIS Data contained in this material was obtained on 19/05/2023.



FIGURE TITLE
Figure 6-10 (1 of 72)
Statutory or Non Statutory Sites of the Historic Environment

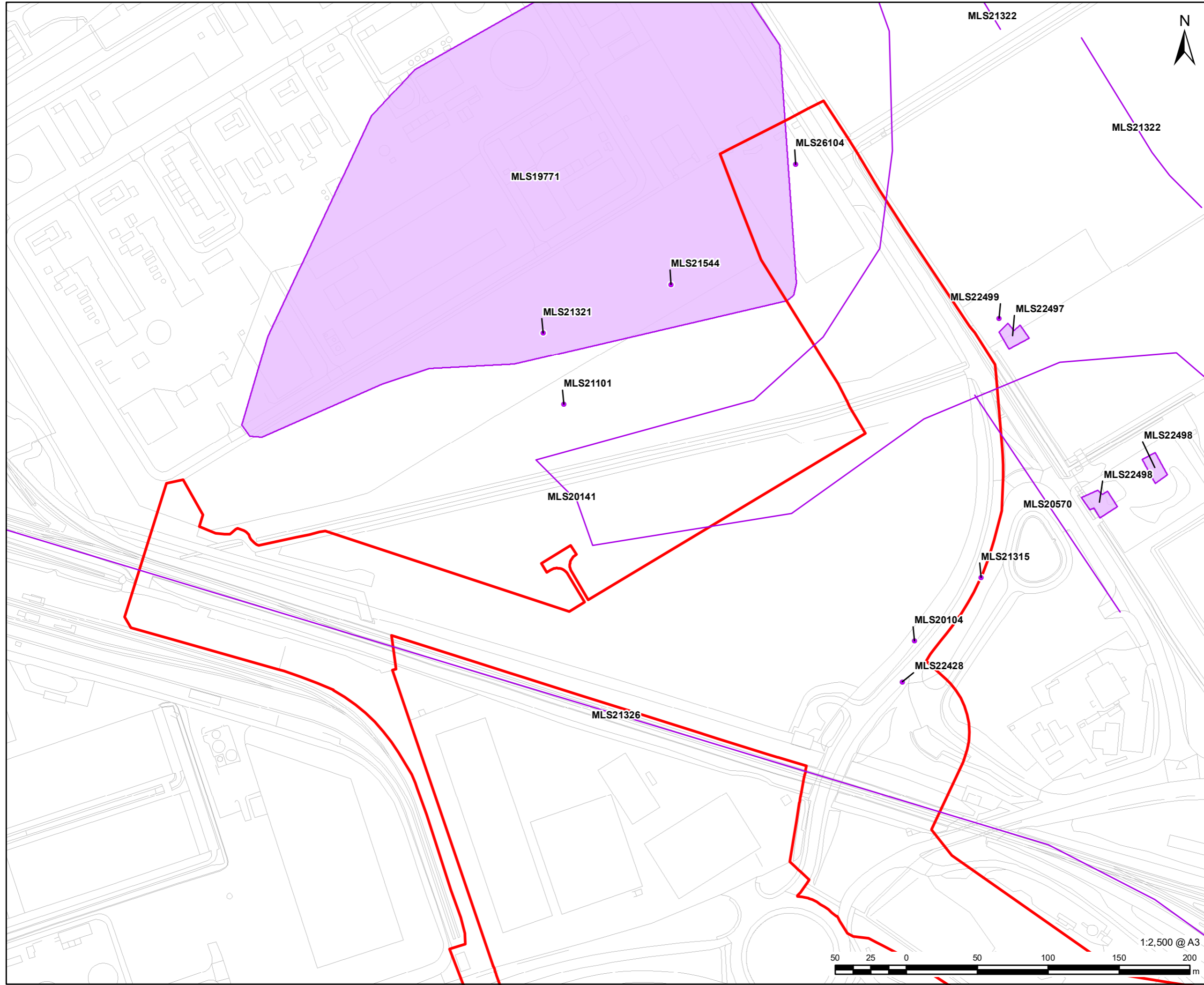
Regulation 5(2)(m) - Infrastructure Planning (Applications: Prescribed Forms and Procedure) Regulations 2009

ISSUE PURPOSE
 DCO APPLICATION
PROJECT NUMBER / REFERENCE
 60668955 / VCCS_231002_DCO_6-10



1:2,500 @ A3

This drawing has been prepared for the use of AECOM's client. It may not be used, modified, reproduced or relied upon by third parties, except as agreed by AECOM or as required by law. AECOM accepts no responsibility, and denies any liability whatsoever, to any party that uses or relies on this drawing without AECOM's express written consent. Do not scale this document. All measurements must be obtained from the stated dimensions.



- LEGEND**
- DCO Site Boundary
 - HER Monument - Point
 - HER Monument - Line
 - HER Monument - Area

NOTES:
 Reproduced from Ordnance Survey digital map data © Crown copyright [2022]. All rights reserved. Licence number 0100031673.
 Contains public sector information licensed under the Open Government Licence v3.0.
 North Lincolnshire Council HER
 North East Lincolnshire Council HER
 © Historic England 2023. Contains Ordnance Survey data © Crown copyright and database right 2023 The Historic England GIS Data contained in this material was obtained on 19/05/2023.

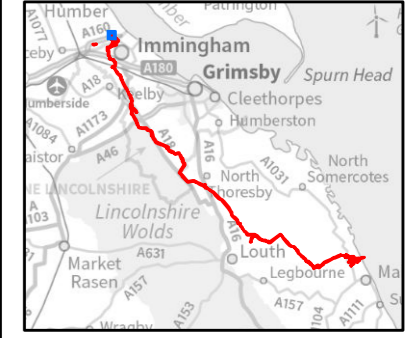


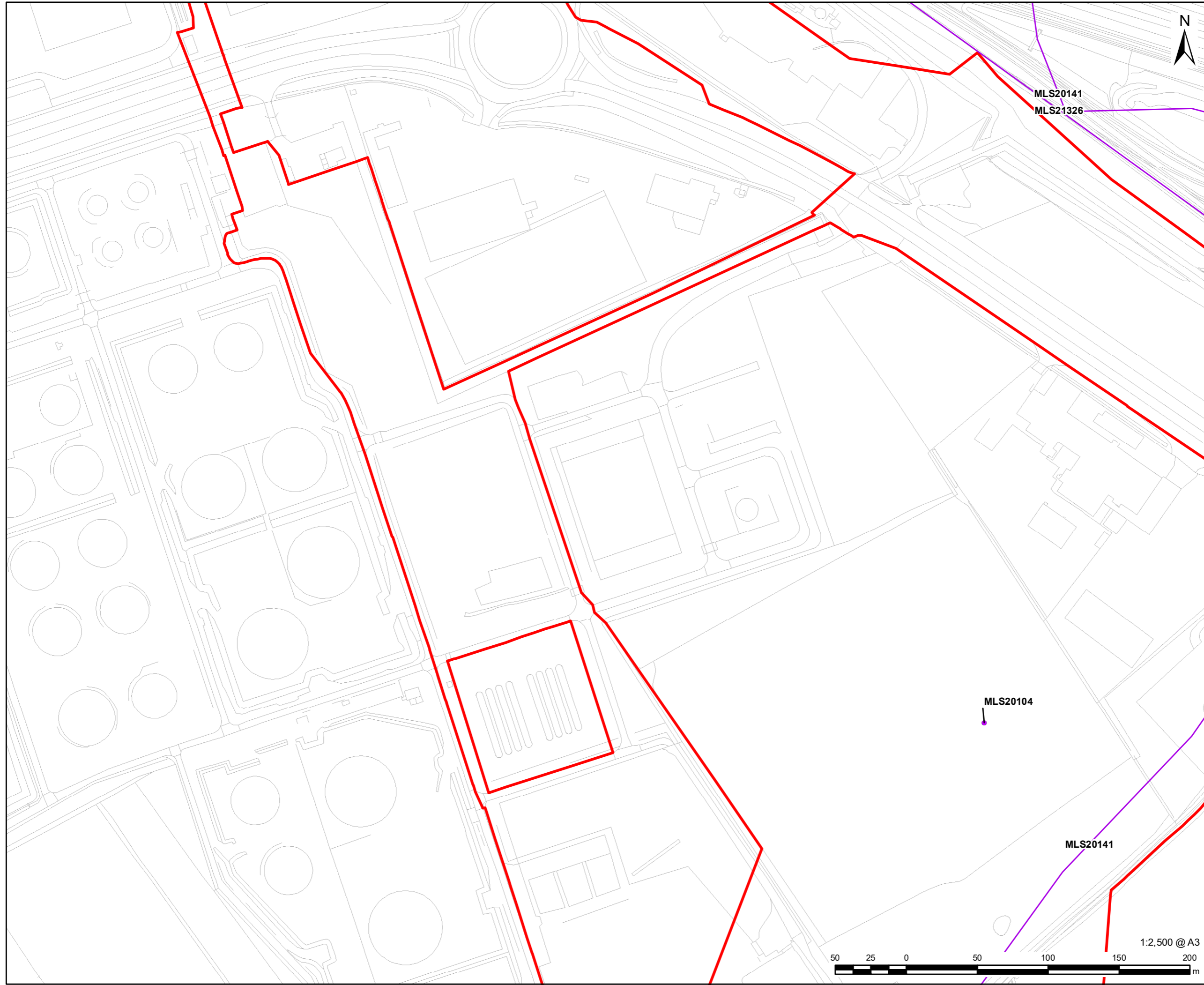
FIGURE TITLE
Figure 6-10 (2 of 72)
Statutory or Non Statutory Sites of the Historic Environment

Regulation 5(2)(m) - Infrastructure Planning (Applications: Prescribed Forms and Procedure) Regulations 2009

ISSUE PURPOSE
 DCO APPLICATION
 PROJECT NUMBER / REFERENCE
 60668955 / VCCS_231002_DCO_6-10



This drawing has been prepared for the use of AECOM's client. It may not be used, modified, reproduced or relied upon by third parties, except as agreed by AECOM or as required by law. AECOM accepts no responsibility, and denies any liability whatsoever, to any party that uses or relies on this drawing without AECOM's express written consent. Do not scale this document. All measurements must be obtained from the stated dimensions.



- LEGEND**
- DCO Site Boundary
 - HER Monument - Point
 - HER Monument - Line
 - HER Monument - Area

NOTES:
 Reproduced from Ordnance Survey digital map data © Crown copyright [2022]. All rights reserved. Licence number 0100031673.
 Contains public sector information licensed under the Open Government Licence v3.0.
 Lincolnshire CC HER
 North Lincolnshire Council HER
 North East Lincolnshire Council HER
 © Historic England 2023. Contains Ordnance Survey data © Crown copyright and database right 2023 The Historic England GIS Data contained in this material was obtained on 19/05/2023.

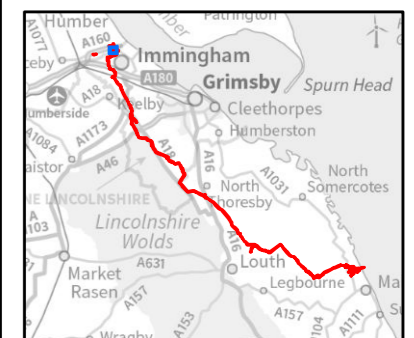


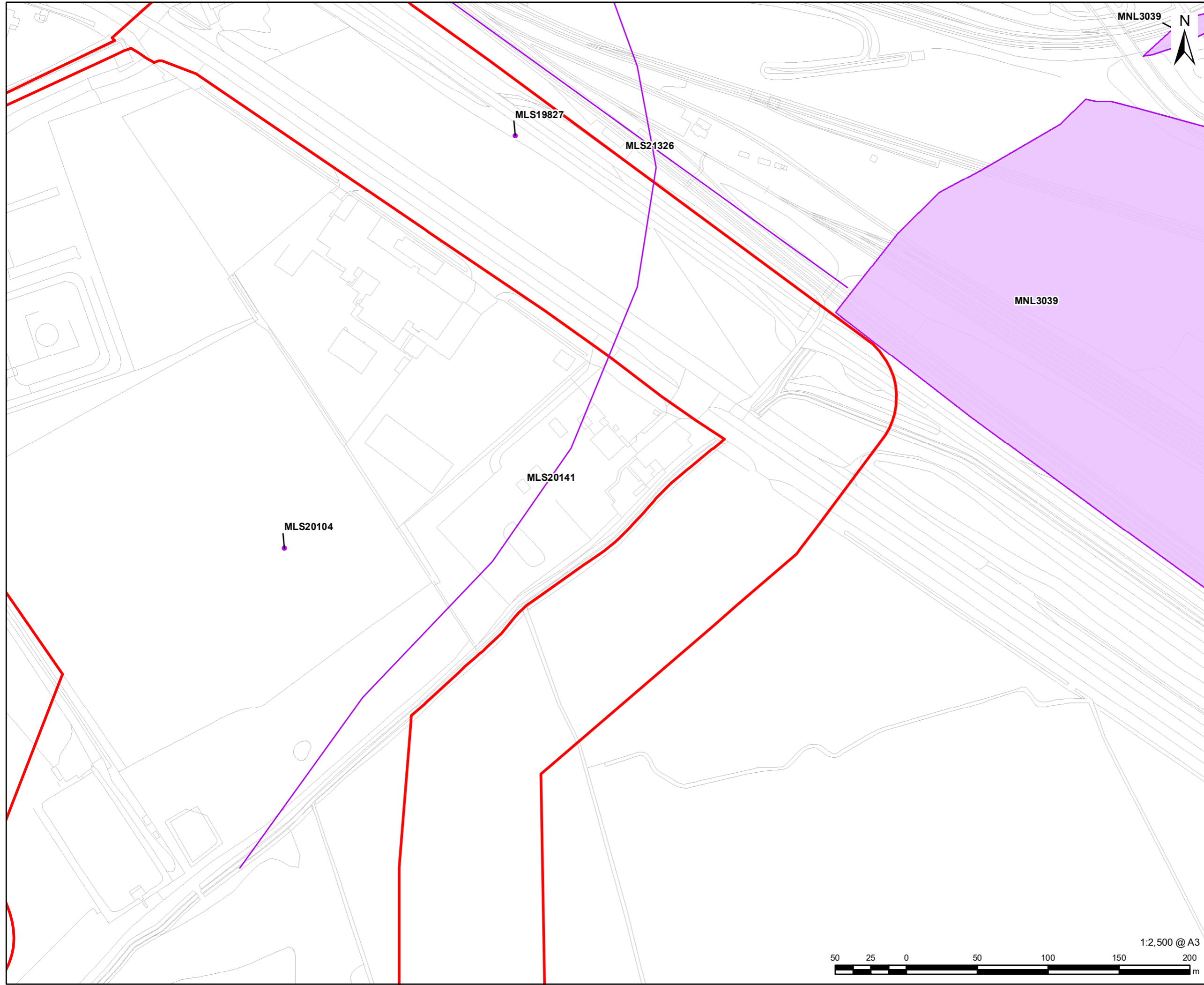
FIGURE TITLE
 Figure 6-10 (3 of 72)
 Statutory or Non Statutory Sites of the Historic Environment

Regulation 5(2)(m) - Infrastructure Planning (Applications: Prescribed Forms and Procedure) Regulations 2009

ISSUE PURPOSE
 DCO APPLICATION
PROJECT NUMBER / REFERENCE
 60668955 / VCCS_231002_DCO_6-10

This drawing has been prepared for the use of AECOM's client. It may not be used, modified, reproduced or relied upon by third parties, except as agreed by AECOM or as required by law. AECOM accepts no responsibility, and denies any liability whatsoever, to any party that uses or relies on this drawing without AECOM's express written consent. Do not scale this document. All measurements must be obtained from the stated dimensions.





LEGEND

- DCO Site Boundary
- HER Monument - Point
- HER Monument - Line
- HER Monument - Area

NOTES:
 Reproduced from Ordnance Survey digital map data © Crown copyright [2022]. All rights reserved. Licence number 0100031673.
 Contains public sector information licensed under the Open Government Licence v3.0.
 Lincolnshire CC HER
 North Lincolnshire Council HER
 North East Lincolnshire Council HER
 © Historic England 2023. Contains Ordnance Survey data © Crown copyright and database right 2023 The Historic England GIS Data contained in this material was obtained on 19/05/2023.



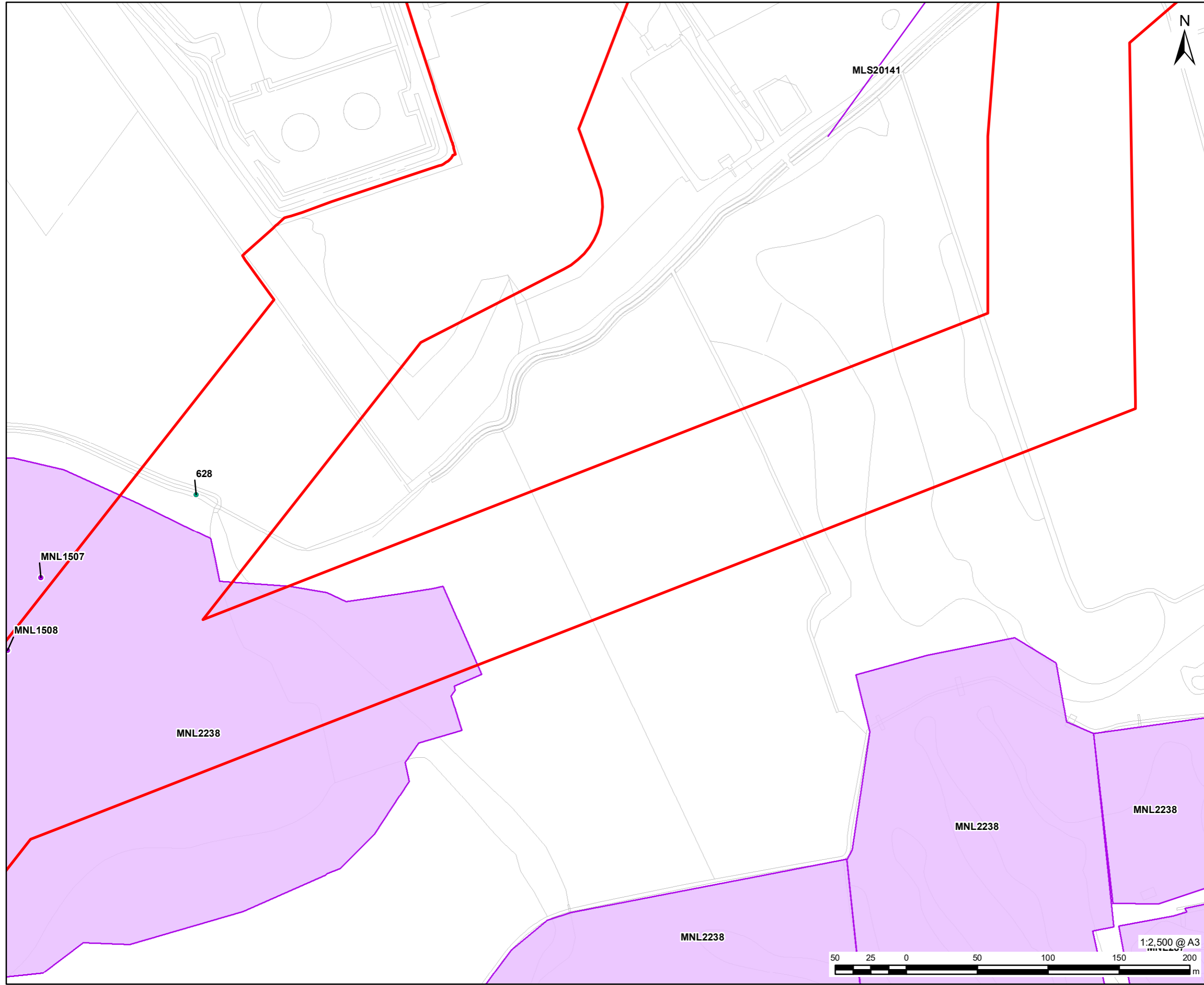
FIGURE TITLE
 Figure 6-10 (4 of 72)
 Statutory or Non Statutory Sites of the Historic Environment

Regulation 5(2)(m) - Infrastructure Planning (Applications: Prescribed Forms and Procedure) Regulations 2009

ISSUE PURPOSE
 DCO APPLICATION
PROJECT NUMBER / REFERENCE
 60668955 / VCCS_231002_DCO_6-10



This drawing has been prepared for the use of AECOM's client. It may not be used, modified, reproduced or relied upon by third parties, except as agreed by AECOM or as required by law. AECOM accepts no responsibility, and denies any liability whatsoever, to any party that uses or relies on this drawing without AECOM's express written consent. Do not scale this document. All measurements must be obtained from the stated dimensions.



- LEGEND**
- DCO Site Boundary
 - HER Monument - Point
 - HER Monument - Line
 - HER Monument - Area
 - Additional Non-Designated Asset

NOTES:
 Reproduced from Ordnance Survey digital map data © Crown copyright [2022]. All rights reserved. Licence number 0100031673.
 Contains public sector information licensed under the Open Government Licence v3.0.
 Lincolnshire CC HER
 North Lincolnshire Council HER
 North East Lincolnshire Council HER
 © Historic England 2023. Contains Ordnance Survey data © Crown copyright and database right 2023 The Historic England GIS Data contained in this material was obtained on 19/05/2023.



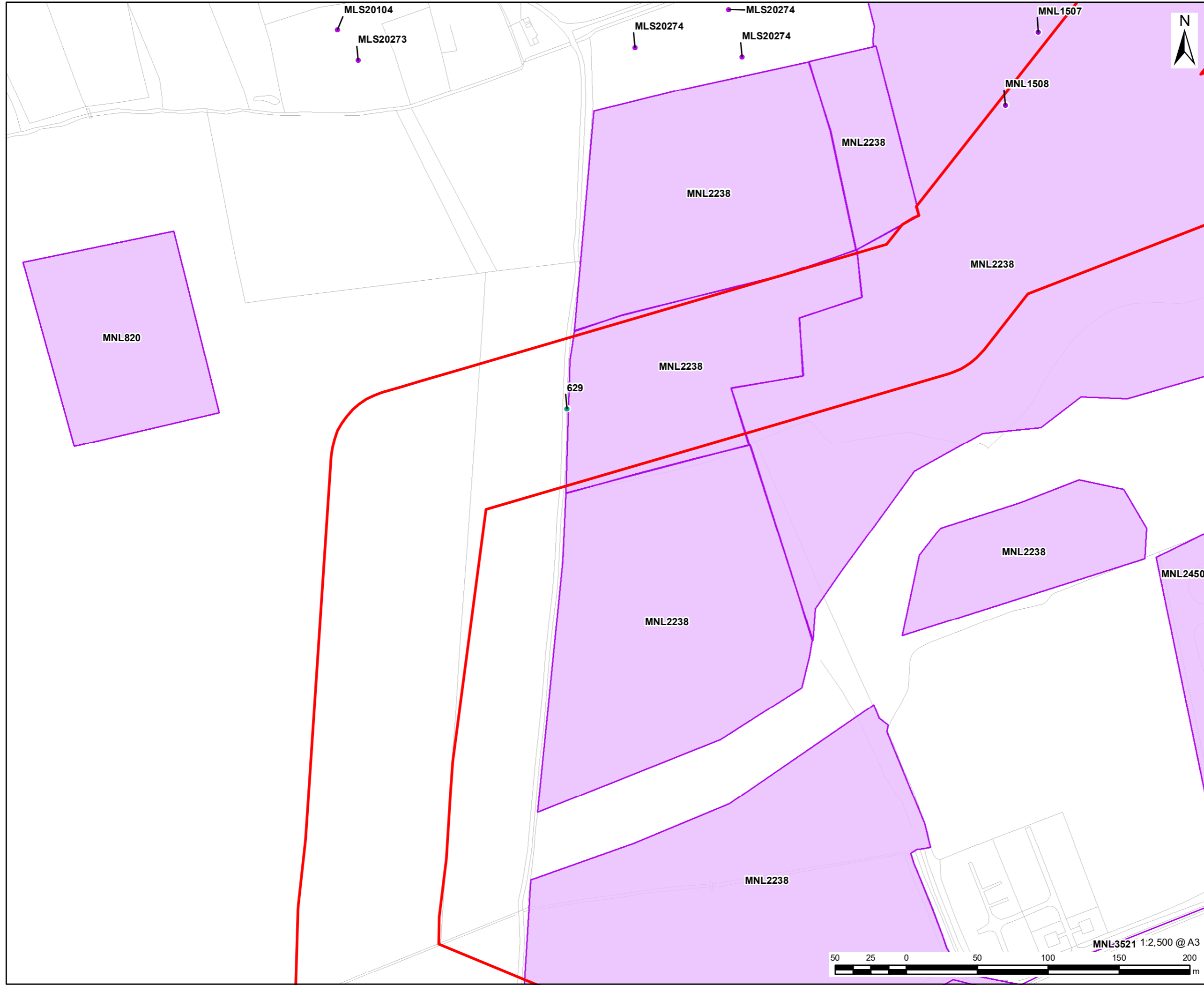
FIGURE TITLE
 Figure 6-10 (5 of 72)
 Statutory or Non Statutory Sites of the Historic Environment

Regulation 5(2)(m) - Infrastructure Planning (Applications: Prescribed Forms and Procedure) Regulations 2009

ISSUE PURPOSE
 DCO APPLICATION
 PROJECT NUMBER / REFERENCE
 60668955 / VCCS_231002_DCO_6-10



This drawing has been prepared for the use of AECOM's client. It may not be used, modified, reproduced or relied upon by third parties, except as agreed by AECOM or as required by law. AECOM accepts no responsibility, and denies any liability whatsoever, to any party that uses or relies on this drawing without AECOM's express written consent. Do not scale this document. All measurements must be obtained from the stated dimensions.



- LEGEND**
- DCO Site Boundary
 - HER Monument - Point
 - HER Monument - Line
 - HER Monument - Area
 - Additional Non-Designated Asset

NOTES:
 Reproduced from Ordnance Survey digital map data © Crown copyright [2022]. All rights reserved. Licence number 0100031673.
 Contains public sector information licensed under the Open Government Licence v3.0.
 Lincolnshire CC HER
 North Lincolnshire Council HER
 North East Lincolnshire Council HER
 © Historic England 2023. Contains Ordnance Survey data © Crown copyright and database right 2023 The Historic England GIS Data contained in this material was obtained on 19/05/2023.

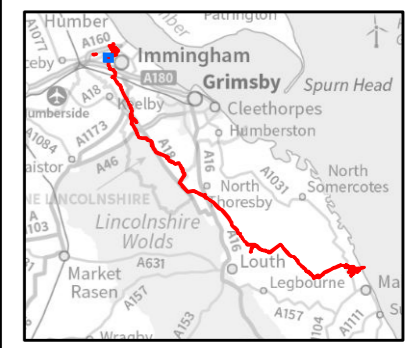



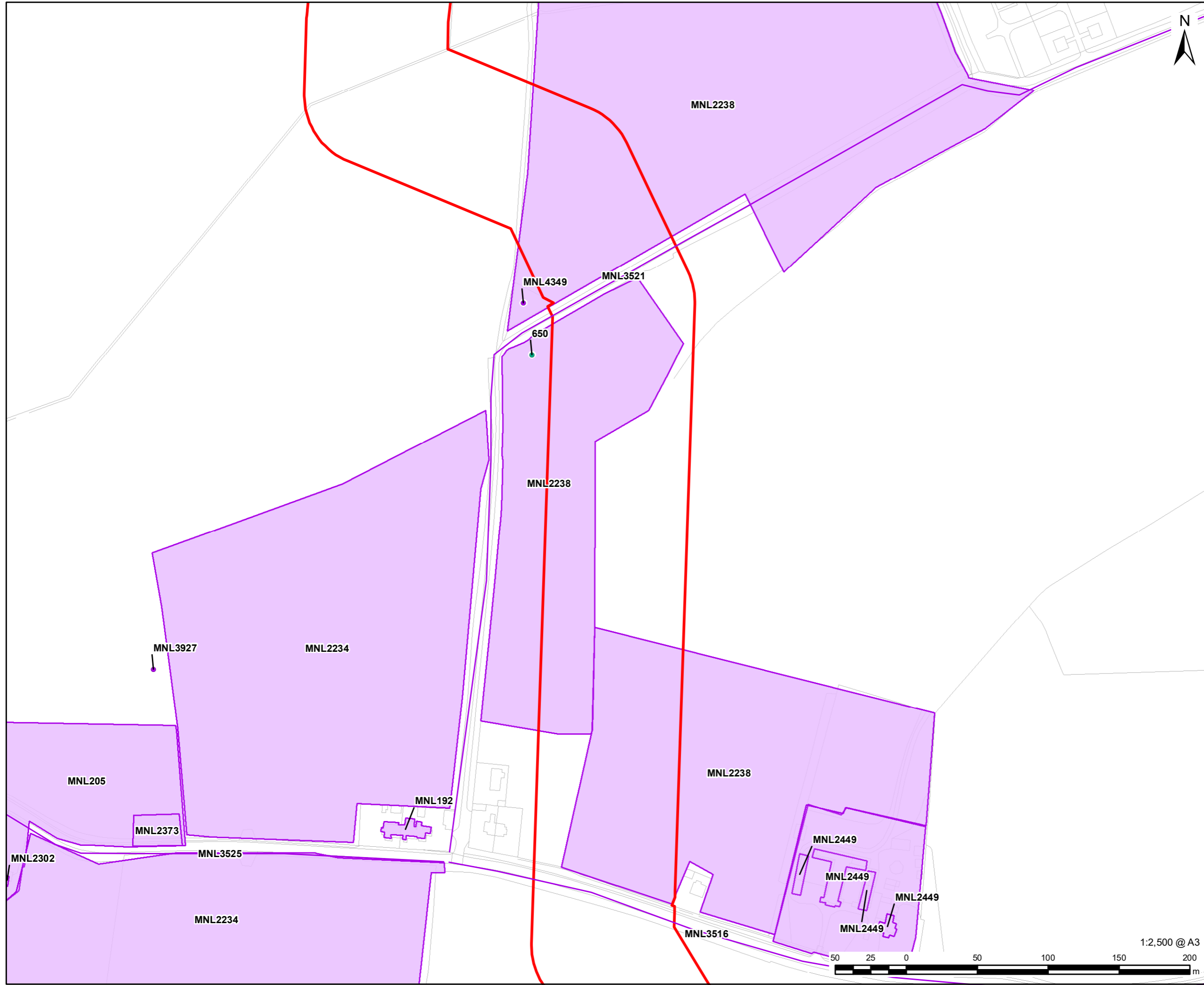
FIGURE TITLE
Figure 6-10 (6 of 72)
Statutory or Non Statutory Sites of the Historic Environment

Regulation 5(2)(m) - Infrastructure Planning (Applications: Prescribed Forms and Procedure) Regulations 2009

ISSUE PURPOSE
 DCO APPLICATION
PROJECT NUMBER / REFERENCE
 60668955 / VCCS_231002_DCO_6-10



This drawing has been prepared for the use of AECOM's client. It may not be used, modified, reproduced or relied upon by third parties, except as agreed by AECOM or as required by law. AECOM accepts no responsibility, and denies any liability whatsoever, to any party that uses or relies on this drawing without AECOM's express written consent. Do not scale this document. All measurements must be obtained from the stated dimensions.



LEGEND

- DCO Site Boundary
- HER Monument - Point
- HER Monument - Line
- HER Monument - Area
- Additional Non-Designated Asset

NOTES:

Reproduced from Ordnance Survey digital map data © Crown copyright [2022]. All rights reserved. Licence number 0100031673. Contains public sector information licensed under the Open Government Licence v3.0. Lincolnshire CC HER North Lincolnshire Council HER North East Lincolnshire Council HER © Historic England 2023. Contains Ordnance Survey data © Crown copyright and database right 2023 The Historic England GIS Data contained in this material was obtained on 19/05/2023.

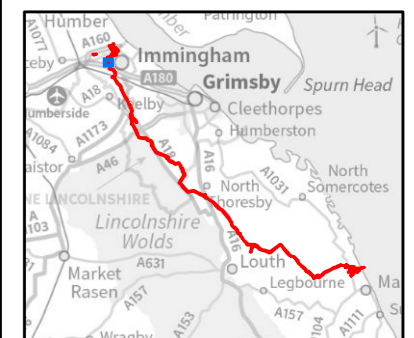


FIGURE TITLE

Figure 6-10 (7 of 72)
Statutory or Non Statutory Sites of the Historic Environment

Regulation 5(2)(m) - Infrastructure Planning (Applications: Prescribed Forms and Procedure) Regulations 2009

ISSUE PURPOSE

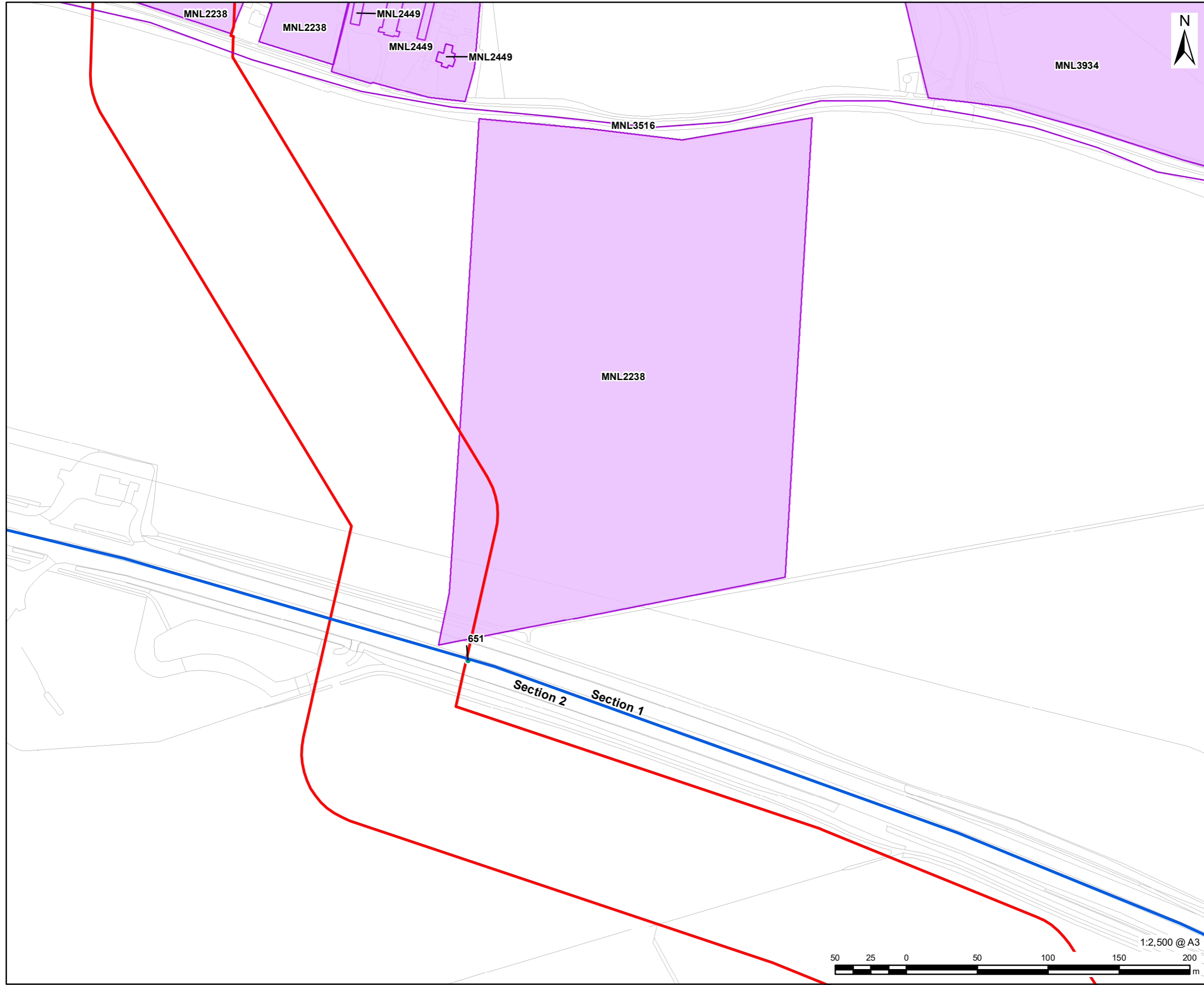
DCO APPLICATION

PROJECT NUMBER / REFERENCE

60668955 / VCCS_231002_DCO_6-10



This drawing has been prepared for the use of AECOM's client. It may not be used, modified, reproduced or relied upon by third parties, except as agreed by AECOM or as required by law. AECOM accepts no responsibility, and denies any liability whatsoever, to any party that uses or relies on this drawing without AECOM's express written consent. Do not scale this document. All measurements must be obtained from the stated dimensions.



- LEGEND**
- DCO Site Boundary
 - Route Section Break
 - HER Monument - Point
 - HER Monument - Line
 - HER Monument - Area
 - Additional Non-Designated Asset

NOTES:
 Reproduced from Ordnance Survey digital map data © Crown copyright [2022]. All rights reserved. Licence number 0100031673.
 Contains public sector information licensed under the Open Government Licence v3.0.
 Lincolnshire CC HER
 North Lincolnshire Council HER
 North East Lincolnshire Council HER
 © Historic England 2023. Contains Ordnance Survey data © Crown copyright and database right 2023 The Historic England GIS Data contained in this material was obtained on 19/05/2023.

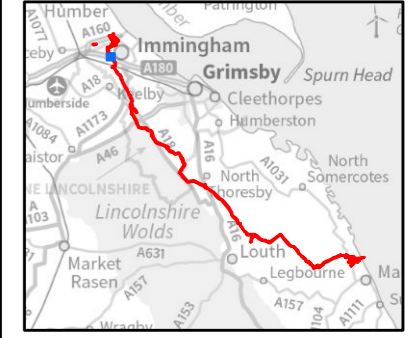
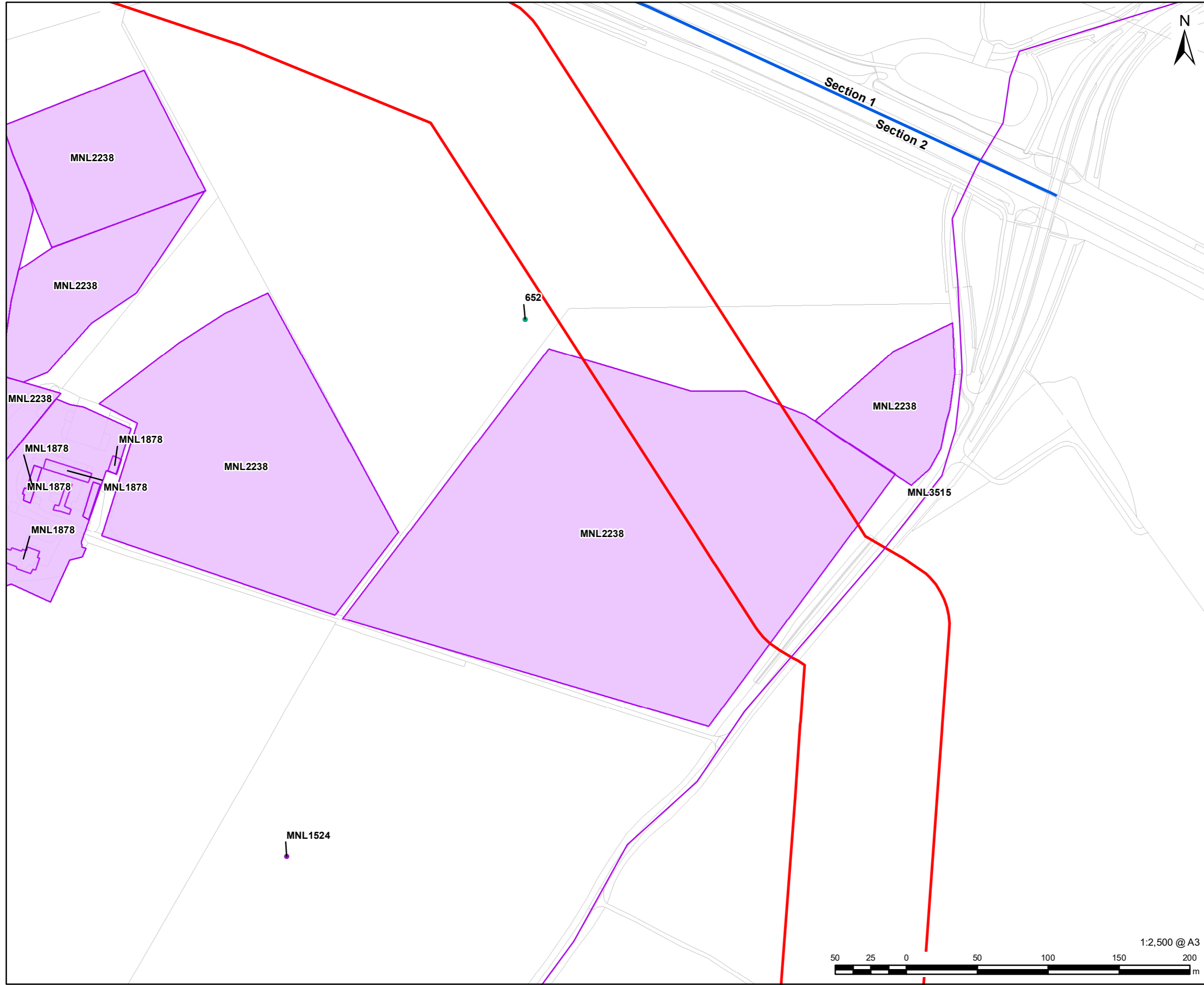


FIGURE TITLE
Figure 6-10 (8 of 72)
Statutory or Non Statutory Sites of the Historic Environment

Regulation 5(2)(m) - Infrastructure Planning (Applications: Prescribed Forms and Procedure) Regulations 2009

ISSUE PURPOSE
 DCO APPLICATION
PROJECT NUMBER / REFERENCE
 60668955 / VCCS_231002_DCO_6-10

This drawing has been prepared for the use of AECOM's client. It may not be used, modified, reproduced or relied upon by third parties, except as agreed by AECOM or as required by law. AECOM accepts no responsibility, and denies any liability whatsoever, to any party that uses or relies on this drawing without AECOM's express written consent. Do not scale this document. All measurements must be obtained from the stated dimensions.



LEGEND

- DCO Site Boundary
- Route Section Break
- HER Monument - Point
- HER Monument - Line
- HER Monument - Area
- Additional Non-Designated Asset

This drawing has been prepared for the use of AECOM's client. It may not be used, modified, reproduced or relied upon by third parties, except as agreed by AECOM or as required by law. AECOM accepts no responsibility, and denies any liability whatsoever, to any party that uses or relies on this drawing without AECOM's express written consent. Do not scale this document. All measurements must be obtained from the stated dimensions.

NOTES:
 Reproduced from Ordnance Survey digital map data © Crown copyright [2022]. All rights reserved. Licence number 0100031673.
 Contains public sector information licensed under the Open Government Licence v3.0.
 Lincolnshire CC HER
 North Lincolnshire Council HER
 North East Lincolnshire Council HER
 © Historic England 2023. Contains Ordnance Survey data © Crown copyright and database right 2023 The Historic England GIS Data contained in this material was obtained on 19/05/2023.

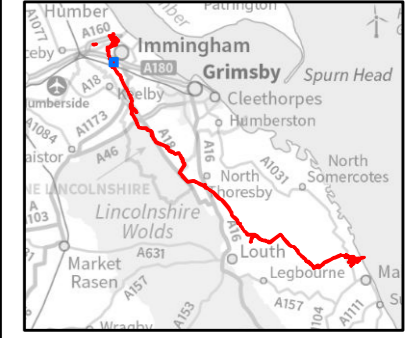
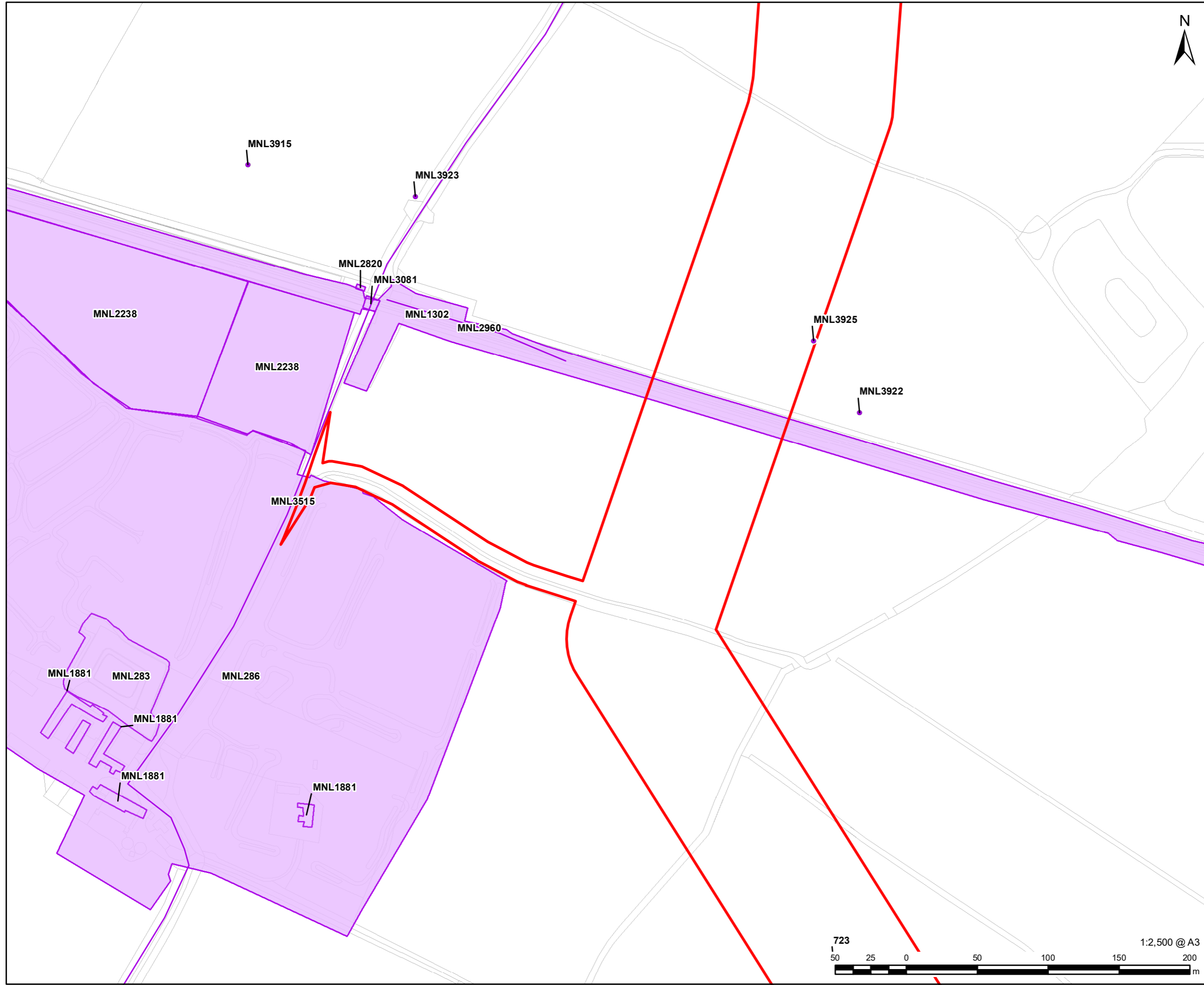


FIGURE TITLE
Figure 6-10 (9 of 72)
Statutory or Non Statutory Sites of the Historic Environment

Regulation 5(2)(m) - Infrastructure Planning (Applications: Prescribed Forms and Procedure) Regulations 2009

ISSUE PURPOSE
 DCO APPLICATION
PROJECT NUMBER / REFERENCE
 60668955 / VCCS_231002_DCO_6-10





- LEGEND**
- DCO Site Boundary
 - HER Monument - Point
 - HER Monument - Line
 - HER Monument - Area
 - Additional Non-Designated Asset

NOTES:
 Reproduced from Ordnance Survey digital map data © Crown copyright [2022]. All rights reserved. Licence number 0100031673.
 Contains public sector information licensed under the Open Government Licence v3.0.
 Lincolnshire CC HER
 North Lincolnshire Council HER
 North East Lincolnshire Council HER
 © Historic England 2023. Contains Ordnance Survey data © Crown copyright and database right 2023 The Historic England GIS Data contained in this material was obtained on 19/05/2023.

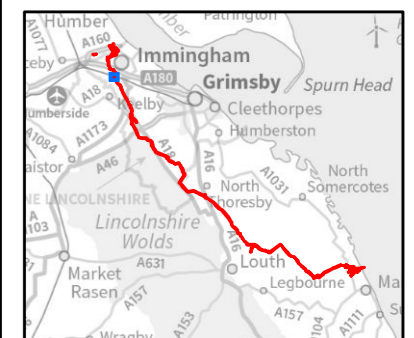


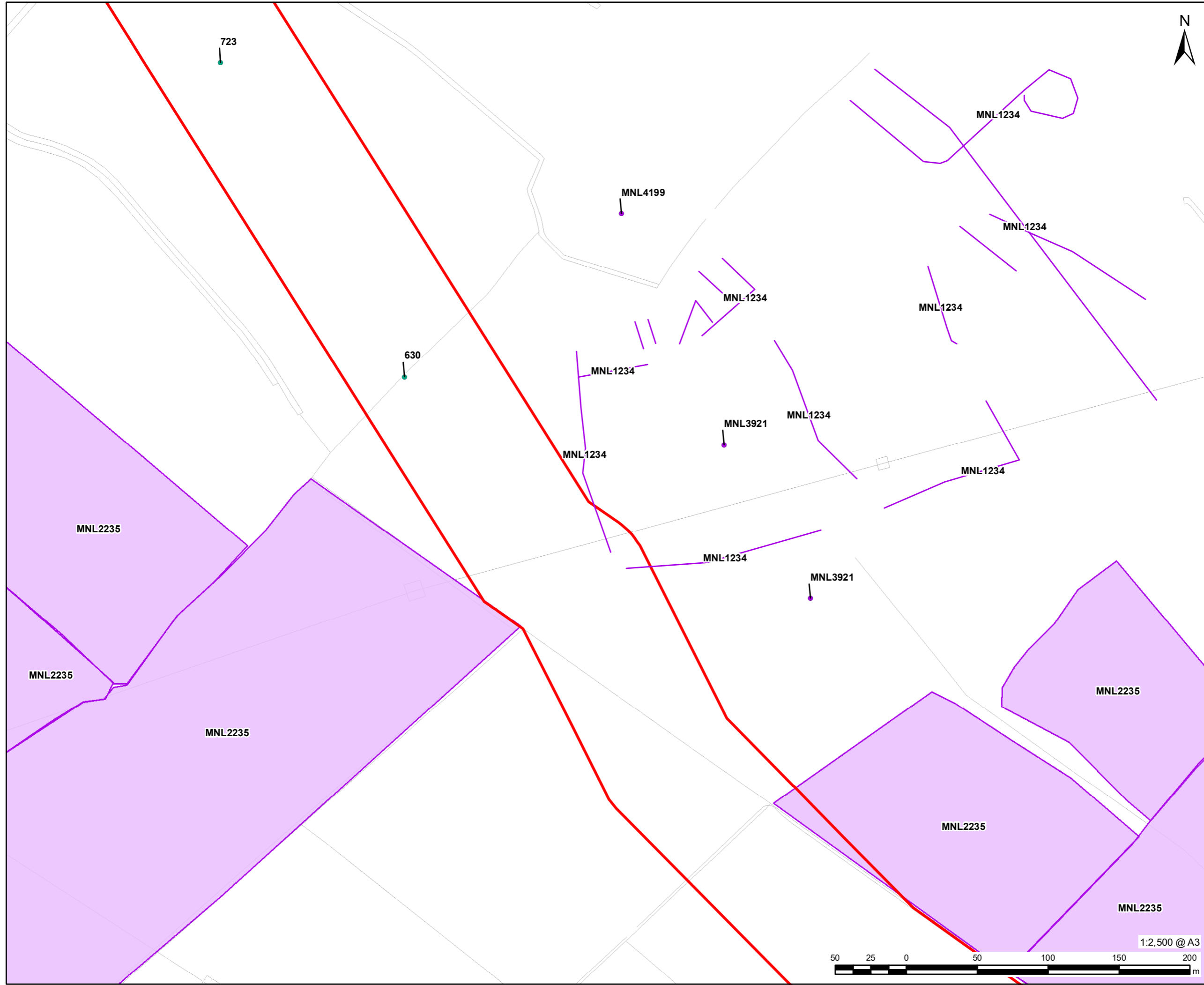
FIGURE TITLE
Figure 6-10 (10 of 72)
Statutory or Non Statutory Sites of the Historic Environment

Regulation 5(2)(m) - Infrastructure Planning (Applications: Prescribed Forms and Procedure) Regulations 2009

ISSUE PURPOSE
 DCO APPLICATION
PROJECT NUMBER / REFERENCE
 60668955 / VCCS_231002_DCO_6-10



This drawing has been prepared for the use of AECOM's client. It may not be used, modified, reproduced or relied upon by third parties, except as agreed by AECOM or as required by law. AECOM accepts no responsibility, and denies any liability whatsoever, to any party that uses or relies on this drawing without AECOM's express written consent. Do not scale this document. All measurements must be obtained from the stated dimensions.



- LEGEND**
- DCO Site Boundary
 - HER Monument - Point
 - HER Monument - Line
 - HER Monument - Area
 - Additional Non-Designated Asset

NOTES:
 Reproduced from Ordnance Survey digital map data © Crown copyright [2022]. All rights reserved. Licence number 0100031673. Contains public sector information licensed under the Open Government Licence v3.0. Lincolnshire CC HER North Lincolnshire Council HER North East Lincolnshire Council HER © Historic England 2023. Contains Ordnance Survey data © Crown copyright and database right 2023 The Historic England GIS Data contained in this material was obtained on 19/05/2023.

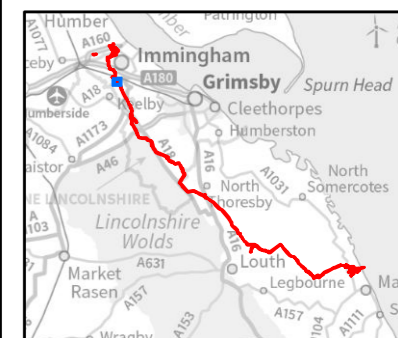


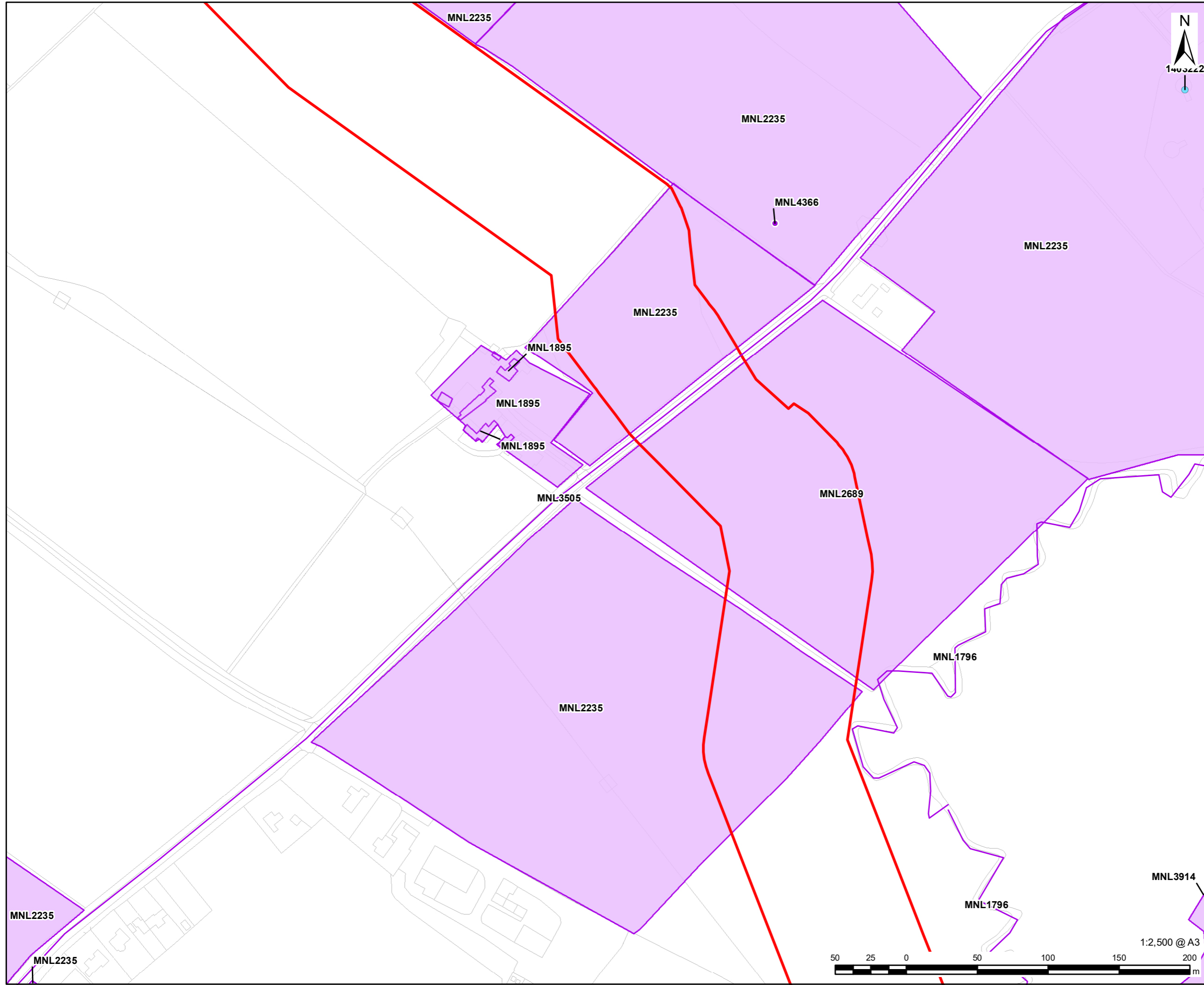
FIGURE TITLE
 Figure 6-10 (11 of 72)
 Statutory or Non Statutory Sites of the Historic Environment

Regulation 5(2)(m) - Infrastructure Planning (Applications: Prescribed Forms and Procedure) Regulations 2009

ISSUE PURPOSE
 DCO APPLICATION
PROJECT NUMBER / REFERENCE
 60668955 / VCCS_231002_DCO_6-10



This drawing has been prepared for the use of AECOM's client. It may not be used, modified, reproduced or relied upon by third parties, except as agreed by AECOM or as required by law. AECOM accepts no responsibility, and denies any liability whatsoever, to any party that uses or relies on this drawing without AECOM's express written consent. Do not scale this document. All measurements must be obtained from the stated dimensions.



- LEGEND**
- DCO Site Boundary
 - HER Monument - Point
 - HER Monument - Line
 - HER Monument - Area
 - Grade II* Listed Building

NOTES:
 Reproduced from Ordnance Survey digital map data © Crown copyright [2022]. All rights reserved. Licence number 0100031673.
 Contains public sector information licensed under the Open Government Licence v3.0.
 Lincolnshire CC HER
 North Lincolnshire Council HER
 North East Lincolnshire Council HER
 © Historic England 2023. Contains Ordnance Survey data © Crown copyright and database right 2023 The Historic England GIS Data contained in this material was obtained on 19/05/2023.

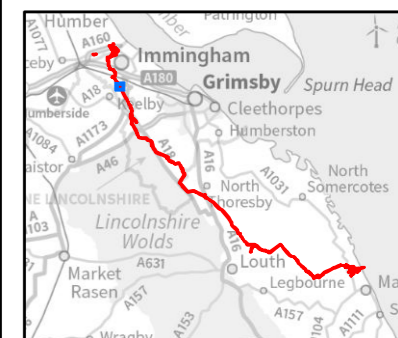


FIGURE TITLE

Figure 6-10 (12 of 72)
Statutory or Non Statutory Sites of the Historic Environment

Regulation 5(2)(m) - Infrastructure Planning (Applications: Prescribed Forms and Procedure) Regulations 2009

ISSUE PURPOSE

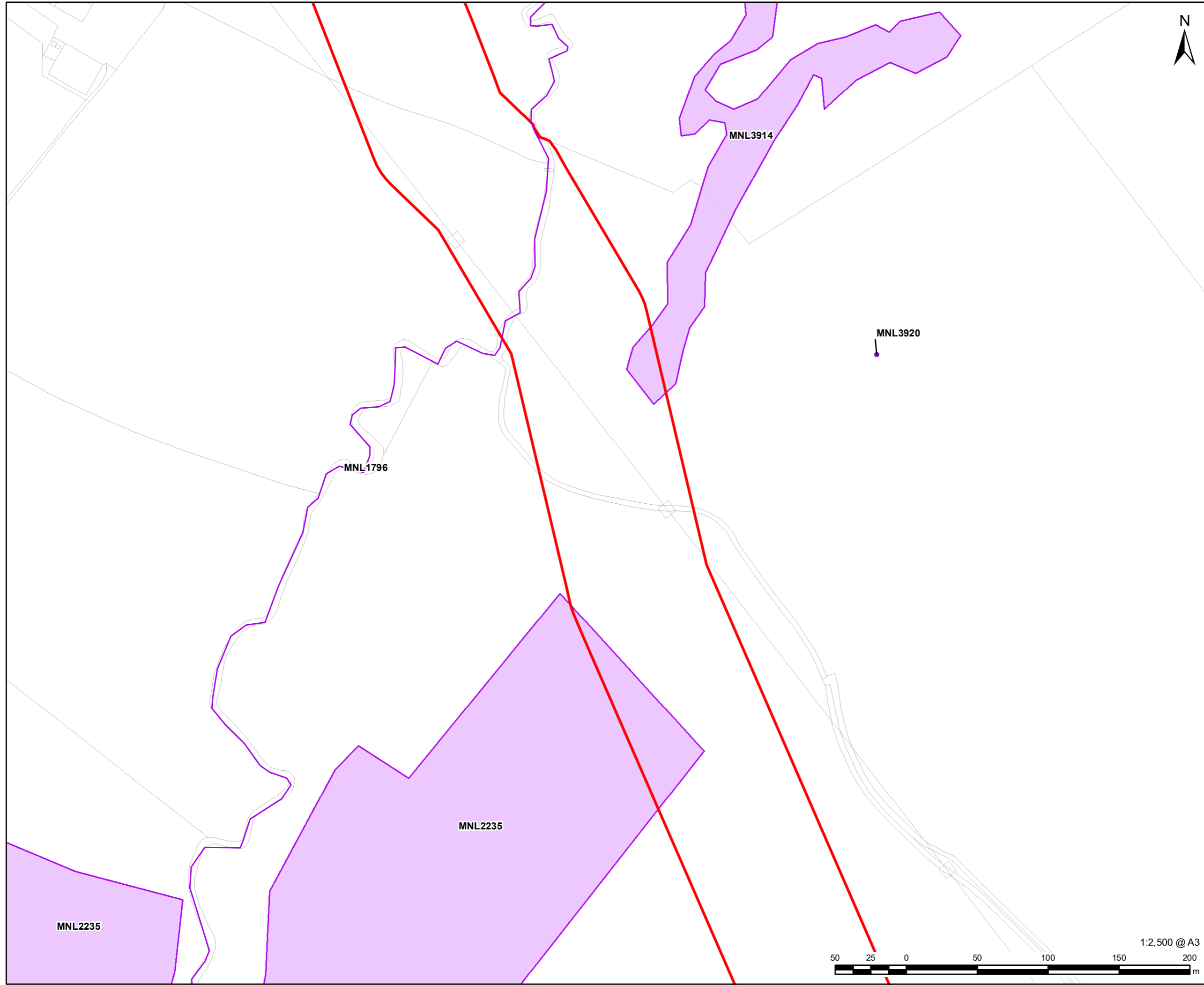
DCO APPLICATION





PROJECT NUMBER / REFERENCE

60668955 / VCCS_231002_DCO_6-10



This drawing has been prepared for the use of AECOM's client. It may not be used, modified, reproduced or relied upon by third parties, except as agreed by AECOM or as required by law. AECOM accepts no responsibility, and denies any liability whatsoever, to any party that uses or relies on this drawing without AECOM's express written consent. Do not scale this document. All measurements must be obtained from the stated dimensions.



- LEGEND**
-  DCO Site Boundary
 -  HER Monument - Point
 -  HER Monument - Line
 -  HER Monument - Area

NOTES:
 Reproduced from Ordnance Survey digital map data © Crown copyright [2022]. All rights reserved. Licence number 0100031673.
 Contains public sector information licensed under the Open Government Licence v3.0.
 Lincolnshire CC HER
 North Lincolnshire Council HER
 North East Lincolnshire Council HER
 © Historic England 2023. Contains Ordnance Survey data © Crown copyright and database right 2023 The Historic England GIS Data contained in this material was obtained on 19/05/2023.



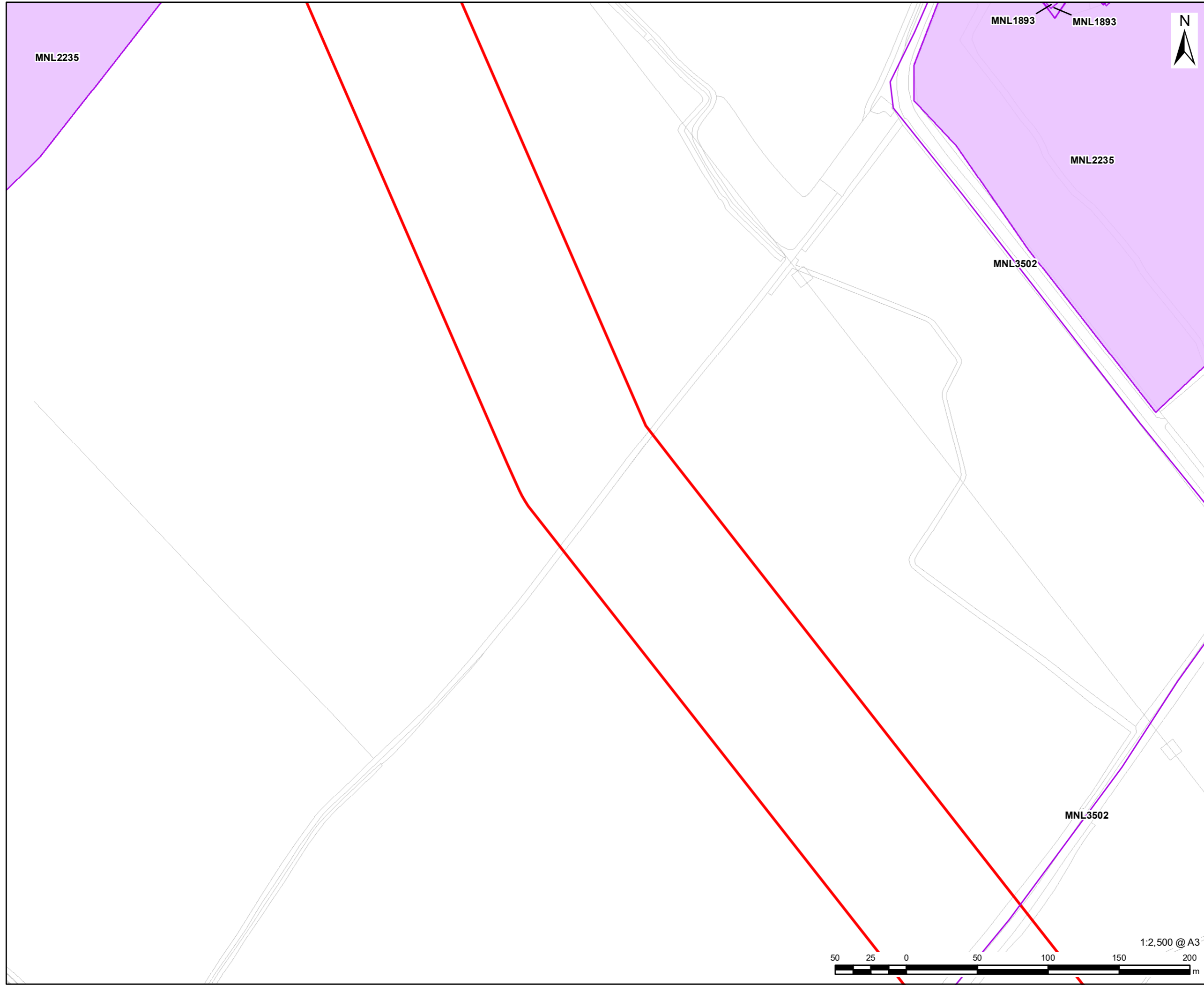
FIGURE TITLE
Figure 6-10 (13 of 72)
Statutory or Non Statutory Sites of the Historic Environment

Regulation 5(2)(m) - Infrastructure Planning (Applications: Prescribed Forms and Procedure) Regulations 2009

ISSUE PURPOSE
 DCO APPLICATION
PROJECT NUMBER / REFERENCE
 60668955 / VCCS_231002_DCO_6-10



This drawing has been prepared for the use of AECOM's client. It may not be used, modified, reproduced or relied upon by third parties, except as agreed by AECOM or as required by law. AECOM accepts no responsibility, and denies any liability whatsoever, to any party that uses or relies on this drawing without AECOM's express written consent. Do not scale this document. All measurements must be obtained from the stated dimensions.



LEGEND

- DCO Site Boundary
- HER Monument - Point
- HER Monument - Line
- HER Monument - Area

NOTES:
 Reproduced from Ordnance Survey digital map data © Crown copyright [2022]. All rights reserved. Licence number 0100031673.
 Contains public sector information licensed under the Open Government Licence v3.0.
 Lincolnshire CC HER
 North Lincolnshire Council HER
 North East Lincolnshire Council HER
 © Historic England 2023. Contains Ordnance Survey data © Crown copyright and database right 2023 The Historic England GIS Data contained in this material was obtained on 19/05/2023.

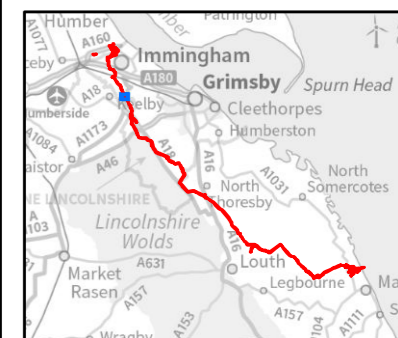


FIGURE TITLE

**Figure 6-10 (14 of 72)
 Statutory or Non Statutory Sites of the Historic Environment**


Regulation 5(2)(m) - Infrastructure Planning (Applications: Prescribed Forms and Procedure) Regulations 2009

ISSUE PURPOSE


DCO APPLICATION

PROJECT NUMBER / REFERENCE

60668955 / VCCS_231002_DCO_6-10



This drawing has been prepared for the use of AECOM's client. It may not be used, modified, reproduced or relied upon by third parties, except as agreed by AECOM or as required by law. AECOM accepts no responsibility, and denies any liability whatsoever, to any party that uses or relies on this drawing without AECOM's express written consent. Do not scale this document. All measurements must be obtained from the stated dimensions.



- LEGEND**
- DCO Site Boundary
 - HER Monument - Point
 - HER Monument - Line
 - HER Monument - Area
 - Additional Non-Designated Asset

NOTES:
 Reproduced from Ordnance Survey digital map data © Crown copyright [2022]. All rights reserved. Licence number 0100031673.
 Contains public sector information licensed under the Open Government Licence v3.0.
 Lincolnshire CC HER
 North Lincolnshire Council HER
 North East Lincolnshire Council HER
 © Historic England 2023. Contains Ordnance Survey data © Crown copyright and database right 2023 The Historic England GIS Data contained in this material was obtained on 19/05/2023.

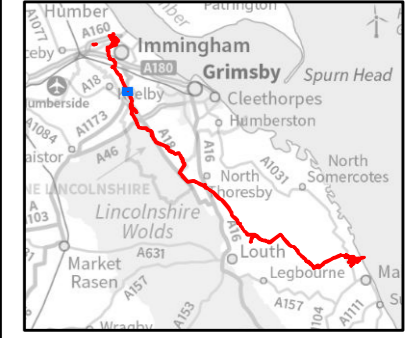


FIGURE TITLE
Figure 6-10 (15 of 72)
Statutory or Non Statutory Sites of the Historic Environment

Regulation 5(2)(m) - Infrastructure Planning (Applications: Prescribed Forms and Procedure) Regulations 2009

ISSUE PURPOSE
 DCO APPLICATION
PROJECT NUMBER / REFERENCE
 60668955 / VCCS_231002_DCO_6-10



This drawing has been prepared for the use of AECOM's client. It may not be used, modified, reproduced or relied upon by third parties, except as agreed by AECOM or as required by law. AECOM accepts no responsibility, and denies any liability whatsoever, to any party that uses or relies on this drawing without AECOM's express written consent. Do not scale this document. All measurements must be obtained from the stated dimensions.



- LEGEND**
- DCO Site Boundary
 - HER Monument - Point
 - HER Monument - Line
 - HER Monument - Area
 - Additional Non-Designated Asset

NOTES:
 Reproduced from Ordnance Survey digital map data © Crown copyright [2022]. All rights reserved. Licence number 0100031673.
 Contains public sector information licensed under the Open Government Licence v3.0.
 Lincolnshire CC HER
 North Lincolnshire Council HER
 North East Lincolnshire Council HER
 © Historic England 2023. Contains Ordnance Survey data © Crown copyright and database right 2023 The Historic England GIS Data contained in this material was obtained on 19/05/2023.

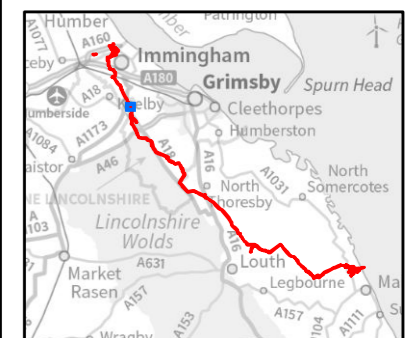


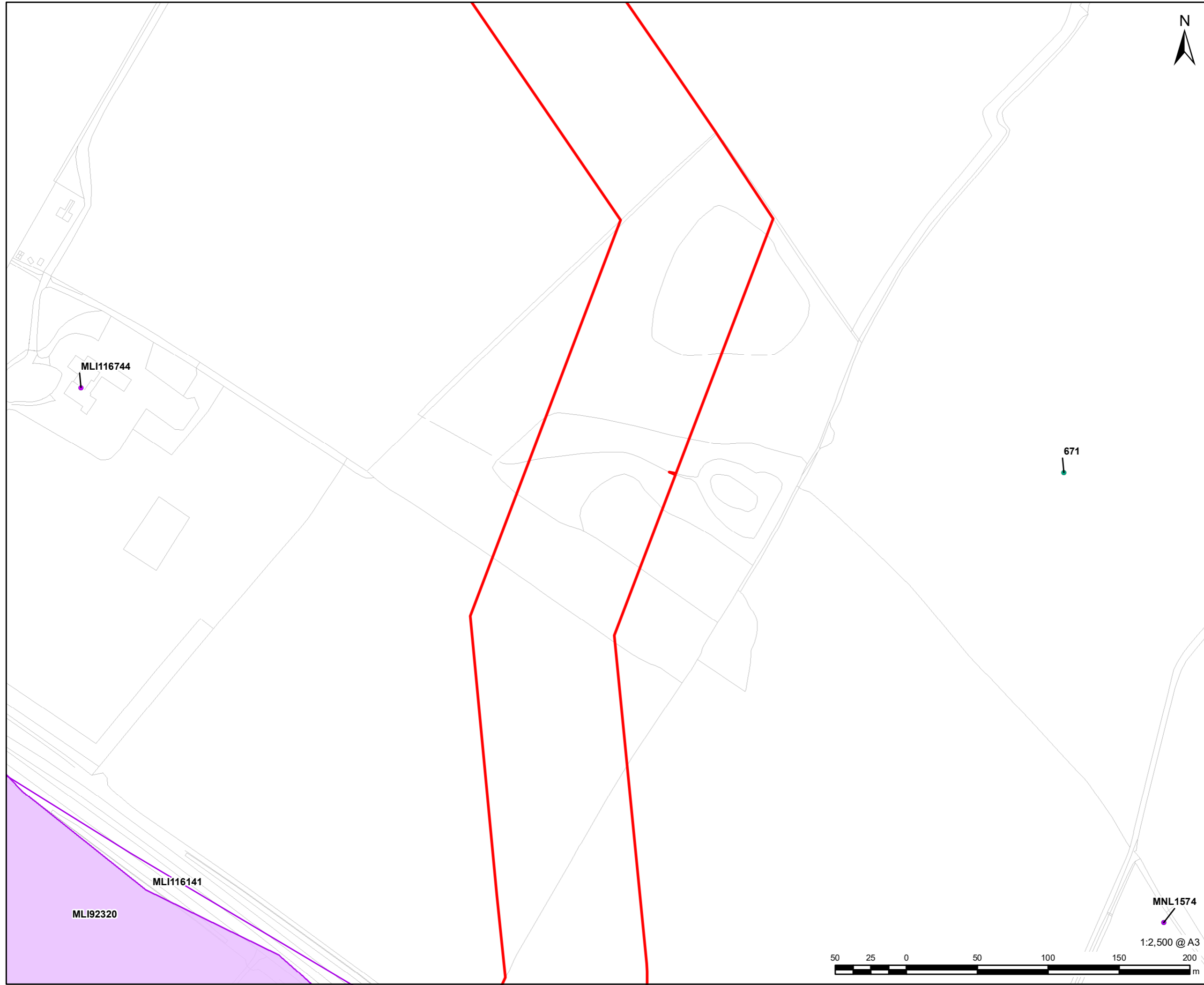
FIGURE TITLE
Figure 6-10 (16 of 72)
Statutory or Non Statutory Sites of the Historic Environment

Regulation 5(2)(m) - Infrastructure Planning (Applications: Prescribed Forms and Procedure) Regulations 2009

ISSUE PURPOSE
 DCO APPLICATION
PROJECT NUMBER / REFERENCE
 60668955 / VCCS_231002_DCO_6-10



This drawing has been prepared for the use of AECOM's client. It may not be used, modified, reproduced or relied upon by third parties, except as agreed by AECOM or as required by law. AECOM accepts no responsibility, and denies any liability whatsoever, to any party that uses or relies on this drawing without AECOM's express written consent. Do not scale this document. All measurements must be obtained from the stated dimensions.



- LEGEND**
- DCO Site Boundary
 - HER Monument - Point
 - HER Monument - Line
 - HER Monument - Area
 - Additional Non-Designated Asset

NOTES:
 Reproduced from Ordnance Survey digital map data © Crown copyright [2022]. All rights reserved. Licence number 0100031673.
 Contains public sector information licensed under the Open Government Licence v3.0.
 Lincolnshire CC HER
 North Lincolnshire Council HER
 North East Lincolnshire Council HER
 © Historic England 2023. Contains Ordnance Survey data © Crown copyright and database right 2023 The Historic England GIS Data contained in this material was obtained on 19/05/2023.

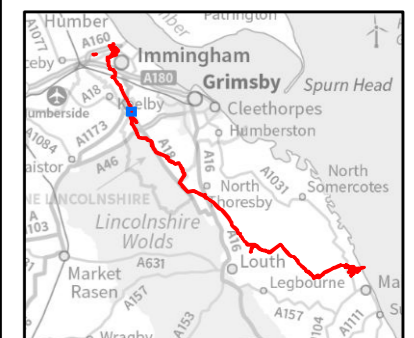


FIGURE TITLE
Figure 6-10 (17 of 72)
Statutory or Non Statutory Sites of the Historic Environment

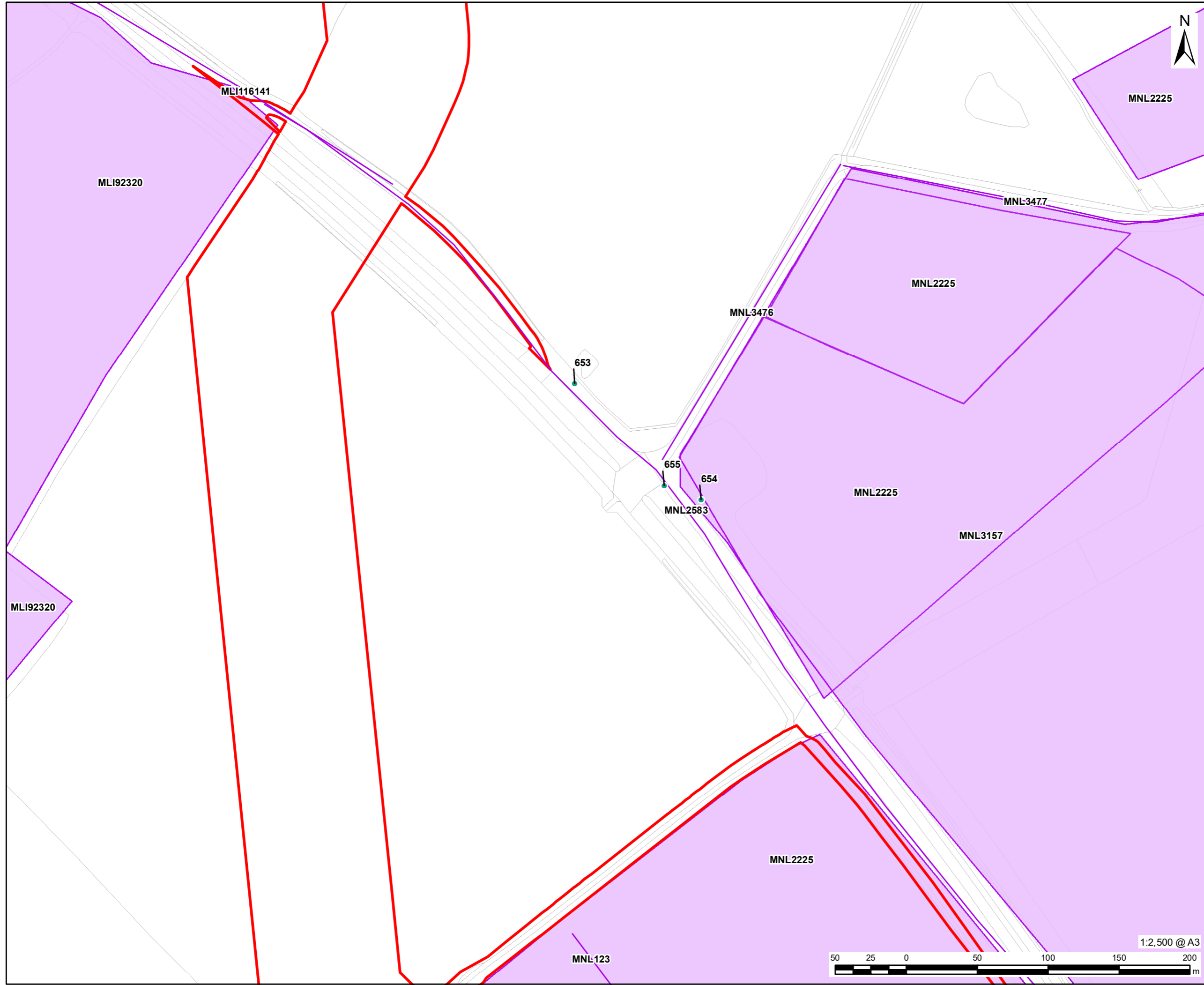
Regulation 5(2)(m) - Infrastructure Planning (Applications: Prescribed Forms and Procedure) Regulations 2009

ISSUE PURPOSE
 DCO APPLICATION
PROJECT NUMBER / REFERENCE
 60668955 / VCCS_231002_DCO_6-10



1:2,500 @ A3

This drawing has been prepared for the use of AECOM's client. It may not be used, modified, reproduced or relied upon by third parties, except as agreed by AECOM or as required by law. AECOM accepts no responsibility, and denies any liability whatsoever, to any party that uses or relies on this drawing without AECOM's express written consent. Do not scale this document. All measurements must be obtained from the stated dimensions.



- LEGEND**
- DCO Site Boundary
 - HER Monument - Point
 - HER Monument - Line
 - HER Monument - Area
 - Additional Non-Designated Asset

NOTES:
 Reproduced from Ordnance Survey digital map data © Crown copyright [2022]. All rights reserved. Licence number 0100031673.
 Contains public sector information licensed under the Open Government Licence v3.0.
 Lincolnshire CC HER
 North Lincolnshire Council HER
 North East Lincolnshire Council HER
 © Historic England 2023. Contains Ordnance Survey data © Crown copyright and database right 2023 The Historic England GIS Data contained in this material was obtained on 19/05/2023.

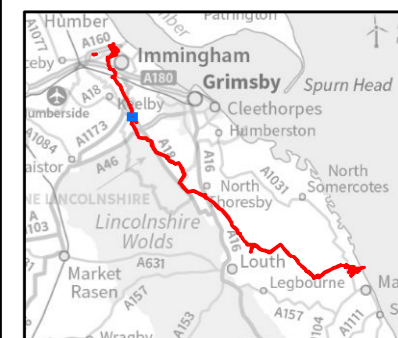


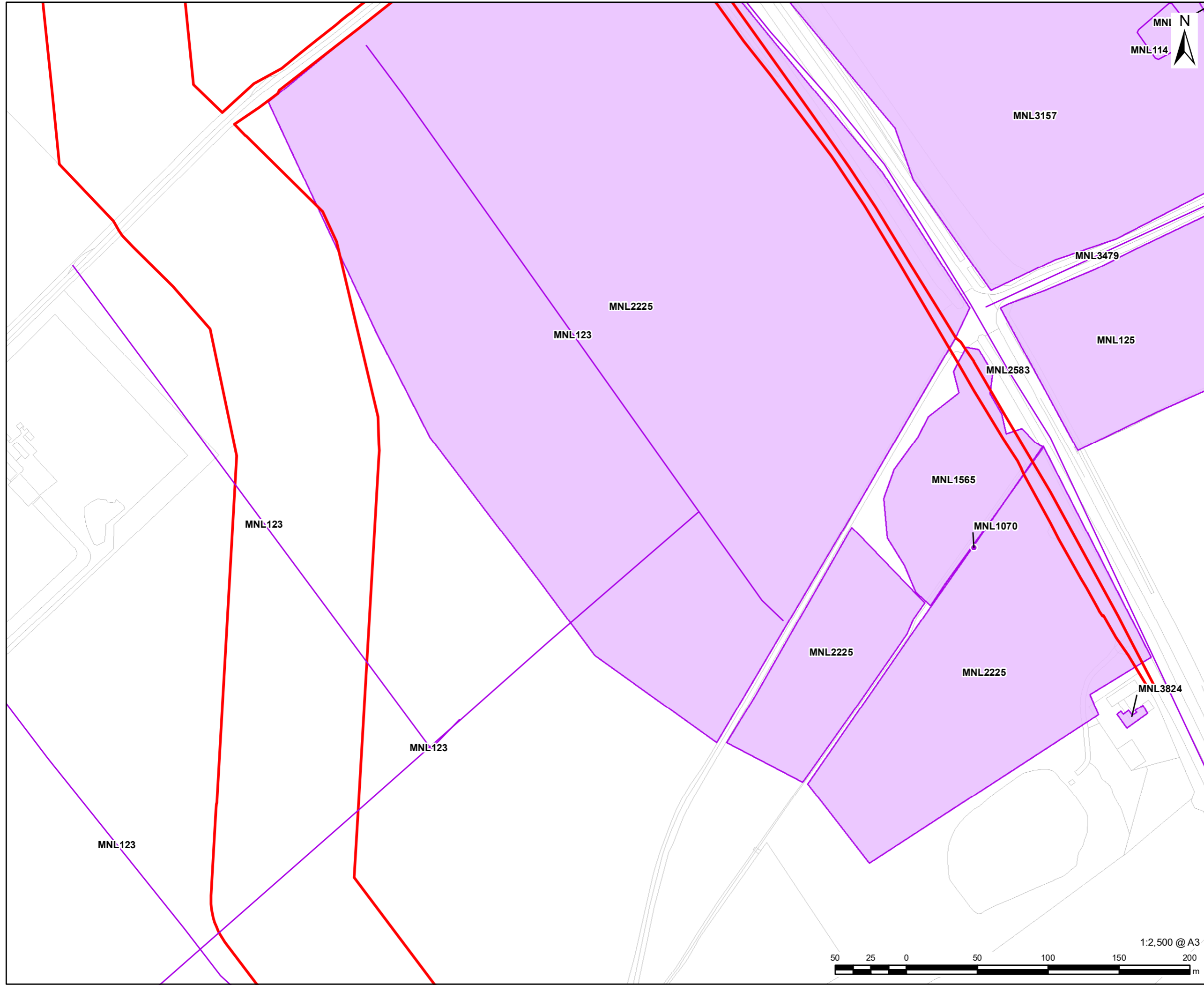
FIGURE TITLE
Figure 6-10 (18 of 72)
Statutory or Non Statutory Sites of the Historic Environment

Regulation 5(2)(m) - Infrastructure Planning (Applications: Prescribed Forms and Procedure) Regulations 2009

ISSUE PURPOSE
 DCO APPLICATION
PROJECT NUMBER / REFERENCE
 60668955 / VCCS_231002_DCO_6-10



This drawing has been prepared for the use of AECOM's client. It may not be used, modified, reproduced or relied upon by third parties, except as agreed by AECOM or as required by law. AECOM accepts no responsibility, and denies any liability whatsoever, to any party that uses or relies on this drawing without AECOM's express written consent. Do not scale this document. All measurements must be obtained from the stated dimensions.



LEGEND

- DCO Site Boundary
- HER Monument - Point
- HER Monument - Line
- HER Monument - Area

NOTES:
 Reproduced from Ordnance Survey digital map data © Crown copyright [2022]. All rights reserved. Licence number 0100031673.
 Contains public sector information licensed under the Open Government Licence v3.0.
 Lincolnshire CC HER
 North Lincolnshire Council HER
 North East Lincolnshire Council HER
 © Historic England 2023. Contains Ordnance Survey data © Crown copyright and database right 2023 The Historic England GIS Data contained in this material was obtained on 19/05/2023.

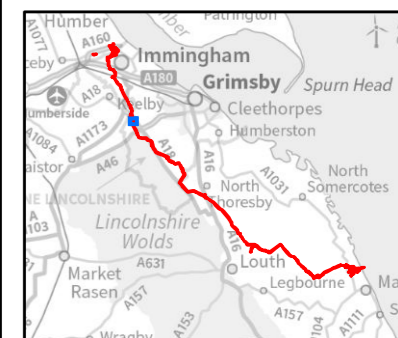


FIGURE TITLE

Figure 6-10 (19 of 72)
Statutory or Non Statutory Sites of the Historic Environment

Regulation 5(2)(m) - Infrastructure Planning (Applications: Prescribed Forms and Procedure) Regulations 2009

ISSUE PURPOSE

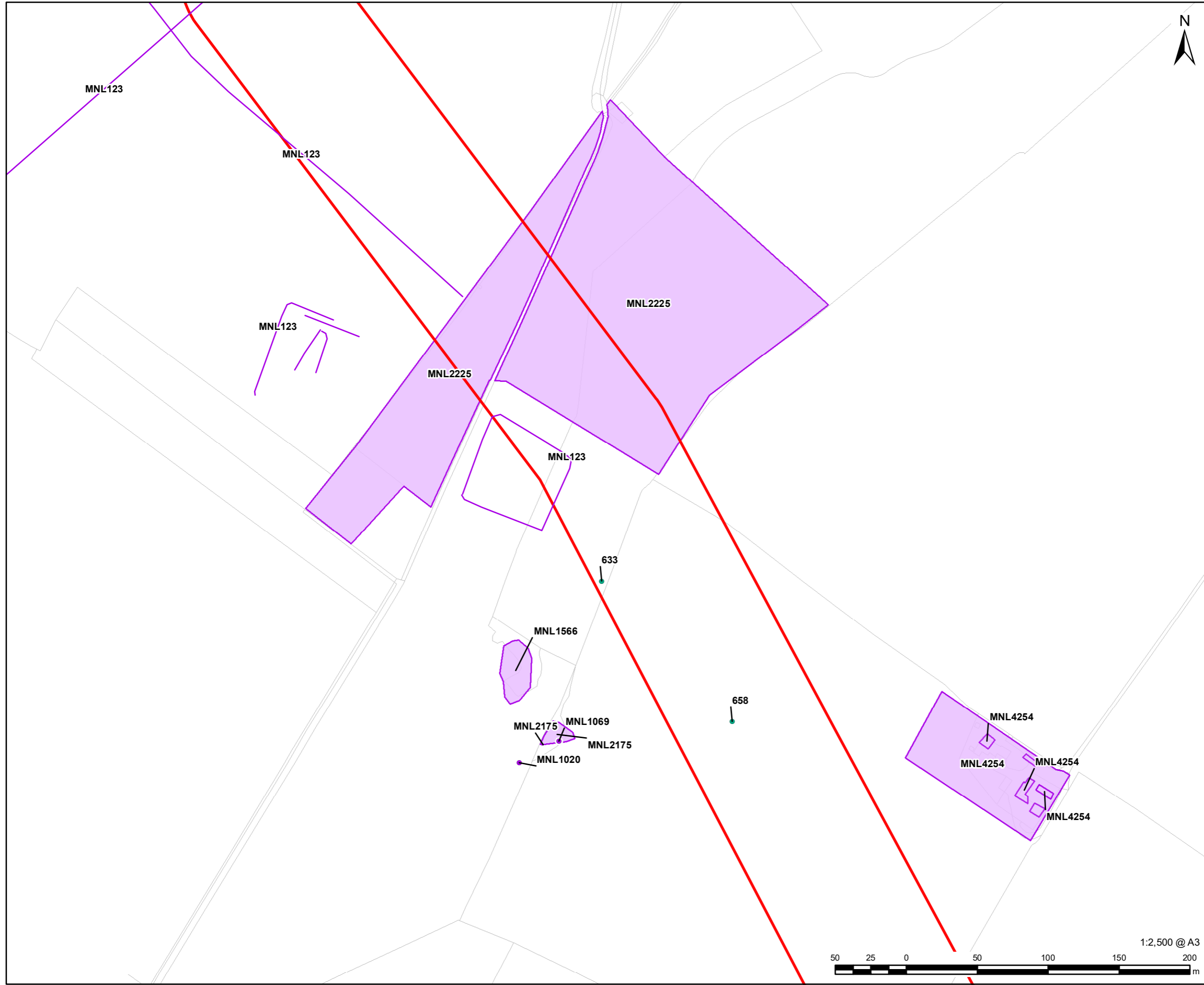
DCO APPLICATION

PROJECT NUMBER / REFERENCE

60668955 / VCCS_231002_DCO_6-10



This drawing has been prepared for the use of AECOM's client. It may not be used, modified, reproduced or relied upon by third parties, except as agreed by AECOM or as required by law. AECOM accepts no responsibility, and denies any liability whatsoever, to any party that uses or relies on this drawing without AECOM's express written consent. Do not scale this document. All measurements must be obtained from the stated dimensions.



- LEGEND**
- DCO Site Boundary
 - HER Monument - Point
 - HER Monument - Line
 - HER Monument - Area
 - Additional Non-Designated Asset

NOTES:
 Reproduced from Ordnance Survey digital map data © Crown copyright [2022]. All rights reserved. Licence number 0100031673.
 Contains public sector information licensed under the Open Government Licence v3.0.
 Lincolnshire CC HER
 North Lincolnshire Council HER
 North East Lincolnshire Council HER
 © Historic England 2023. Contains Ordnance Survey data © Crown copyright and database right 2023 The Historic England GIS Data contained in this material was obtained on 19/05/2023.

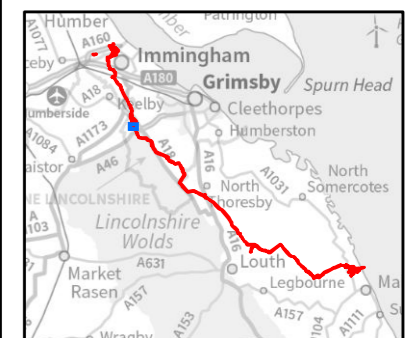


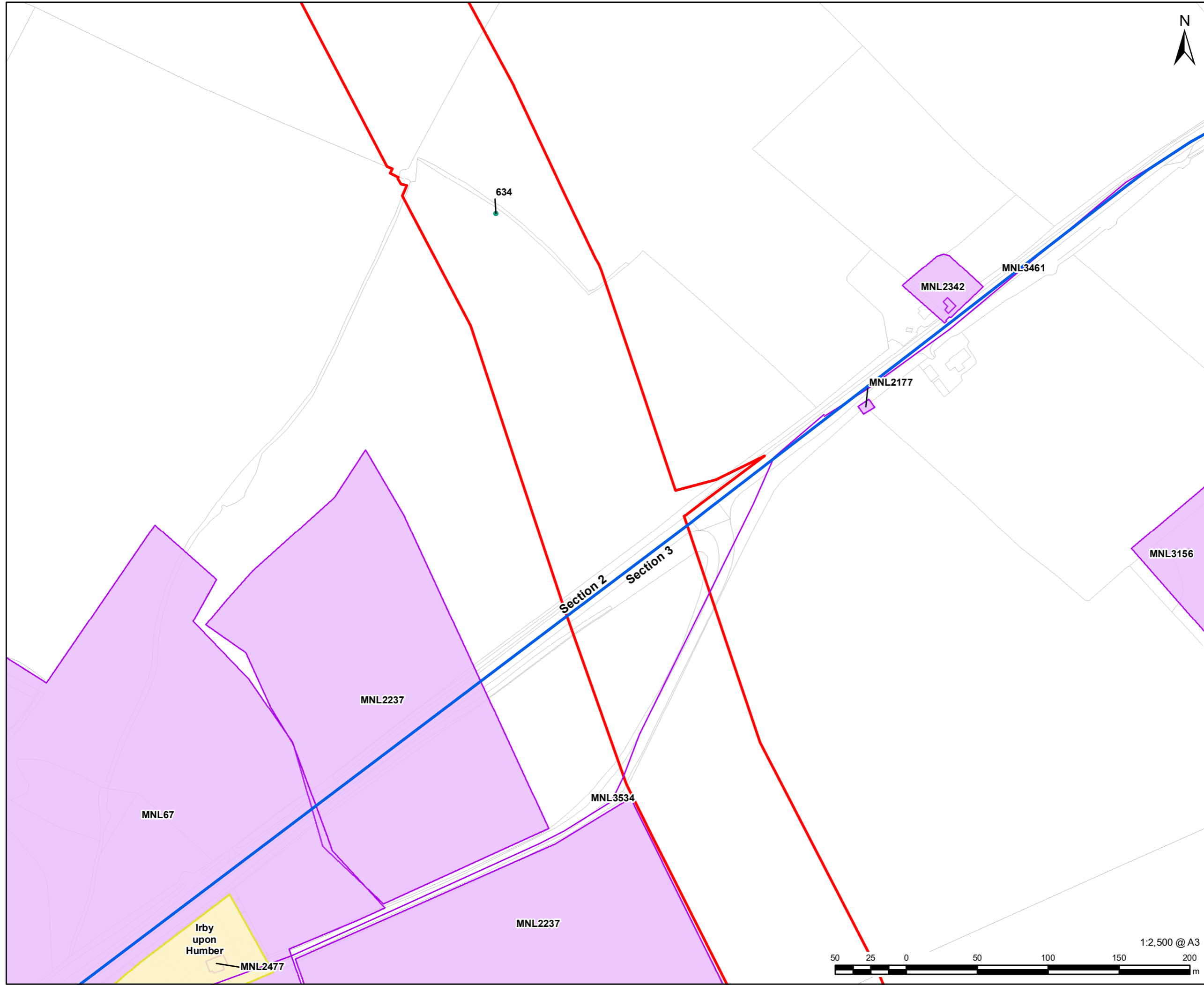
FIGURE TITLE
 Figure 6-10 (20 of 72)
 Statutory or Non Statutory Sites of the Historic Environment

Regulation 5(2)(m) - Infrastructure Planning (Applications: Prescribed Forms and Procedure) Regulations 2009

ISSUE PURPOSE
 DCO APPLICATION
 PROJECT NUMBER / REFERENCE
 60668955 / VCCS_231002_DCO_6-10



This drawing has been prepared for the use of AECOM's client. It may not be used, modified, reproduced or relied upon by third parties, except as agreed by AECOM or as required by law. AECOM accepts no responsibility, and denies any liability whatsoever, to any party that uses or relies on this drawing without AECOM's express written consent. Do not scale this document. All measurements must be obtained from the stated dimensions.



LEGEND

	DCO Site Boundary
	Route Section Break
	HER Monument - Point
	HER Monument - Line
	HER Monument - Area
	Additional Non-Designated Asset
	Conservation Area

NOTES:

Reproduced from Ordnance Survey digital map data © Crown copyright [2022]. All rights reserved. Licence number 0100031673. Contains public sector information licensed under the Open Government Licence v3.0. Lincolnshire CC HER North Lincolnshire Council HER North East Lincolnshire Council HER © Historic England 2023. Contains Ordnance Survey data © Crown copyright and database right 2023 The Historic England GIS Data contained in this material was obtained on 19/05/2023.

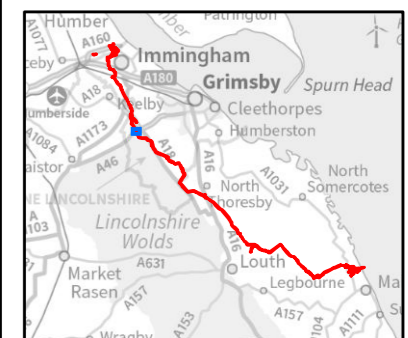


FIGURE TITLE

**Figure 6-10 (21 of 72)
Statutory or Non Statutory Sites of
the Historic Environment**

**Regulation 5(2)(m) - Infrastructure
Planning (Applications: Prescribed
Forms and Procedure) Regulations
2009**

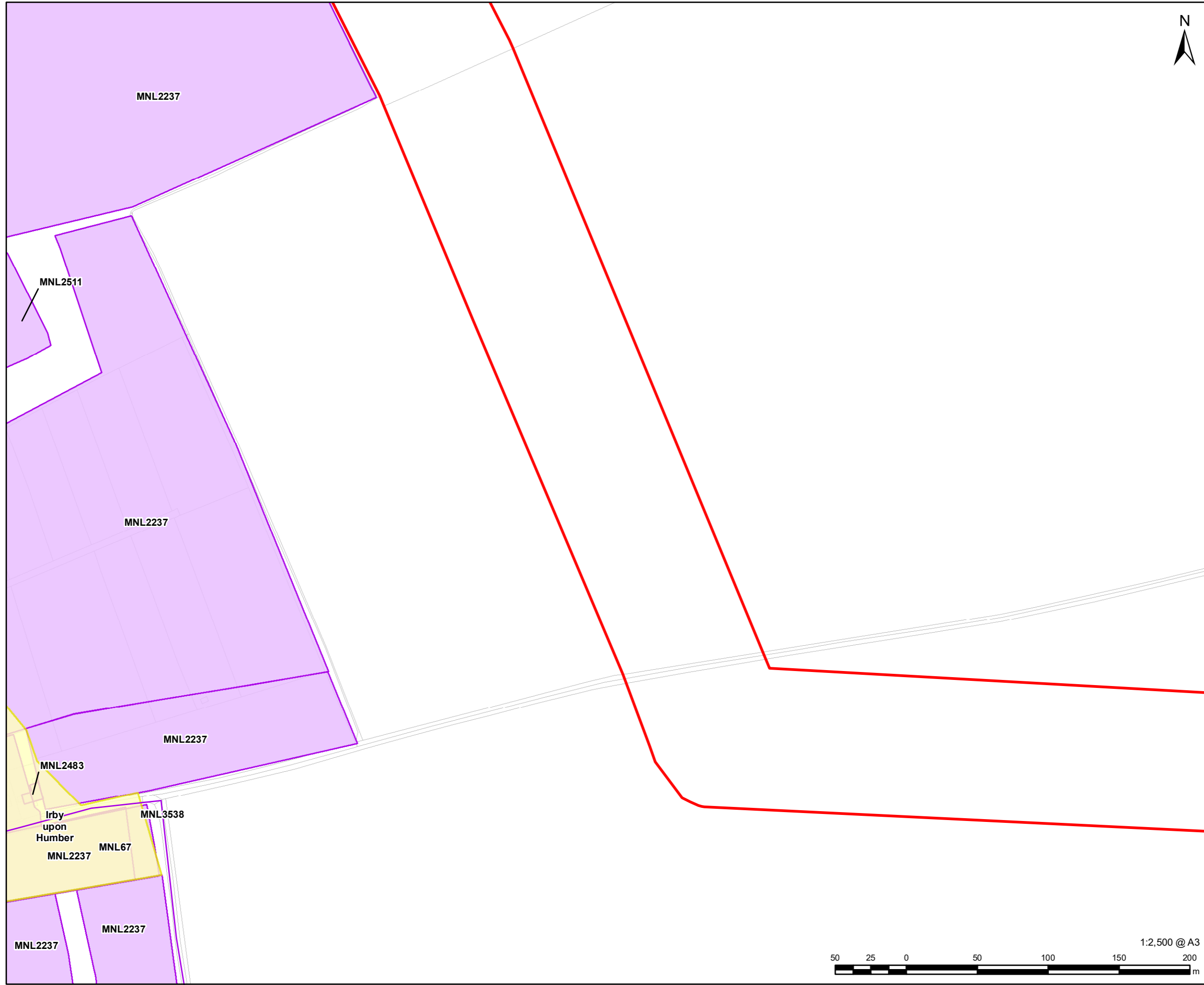
ISSUE PURPOSE

DCO APPLICATION

PROJECT NUMBER / REFERENCE

60668955 / VCCS_231002_DCO_6-10

This drawing has been prepared for the use of AECOM's client. It may not be used, modified, reproduced or relied upon by third parties, except as agreed by AECOM or as required by law. AECOM accepts no responsibility, and denies any liability whatsoever, to any party that uses or relies on this drawing without AECOM's express written consent. Do not scale this document. All measurements must be obtained from the stated dimensions.



- LEGEND**
- DCO Site Boundary
 - HER Monument - Point
 - HER Monument - Line
 - HER Monument - Area
 - Conservation Area

NOTES:
 Reproduced from Ordnance Survey digital map data © Crown copyright [2022]. All rights reserved. Licence number 0100031673.
 Contains public sector information licensed under the Open Government Licence v3.0.
 Lincolnshire CC HER
 North Lincolnshire Council HER
 North East Lincolnshire Council HER
 © Historic England 2023. Contains Ordnance Survey data © Crown copyright and database right 2023 The Historic England GIS Data contained in this material was obtained on 19/05/2023.

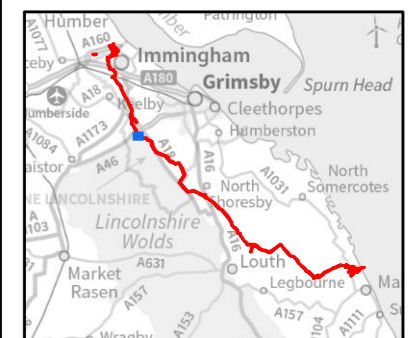


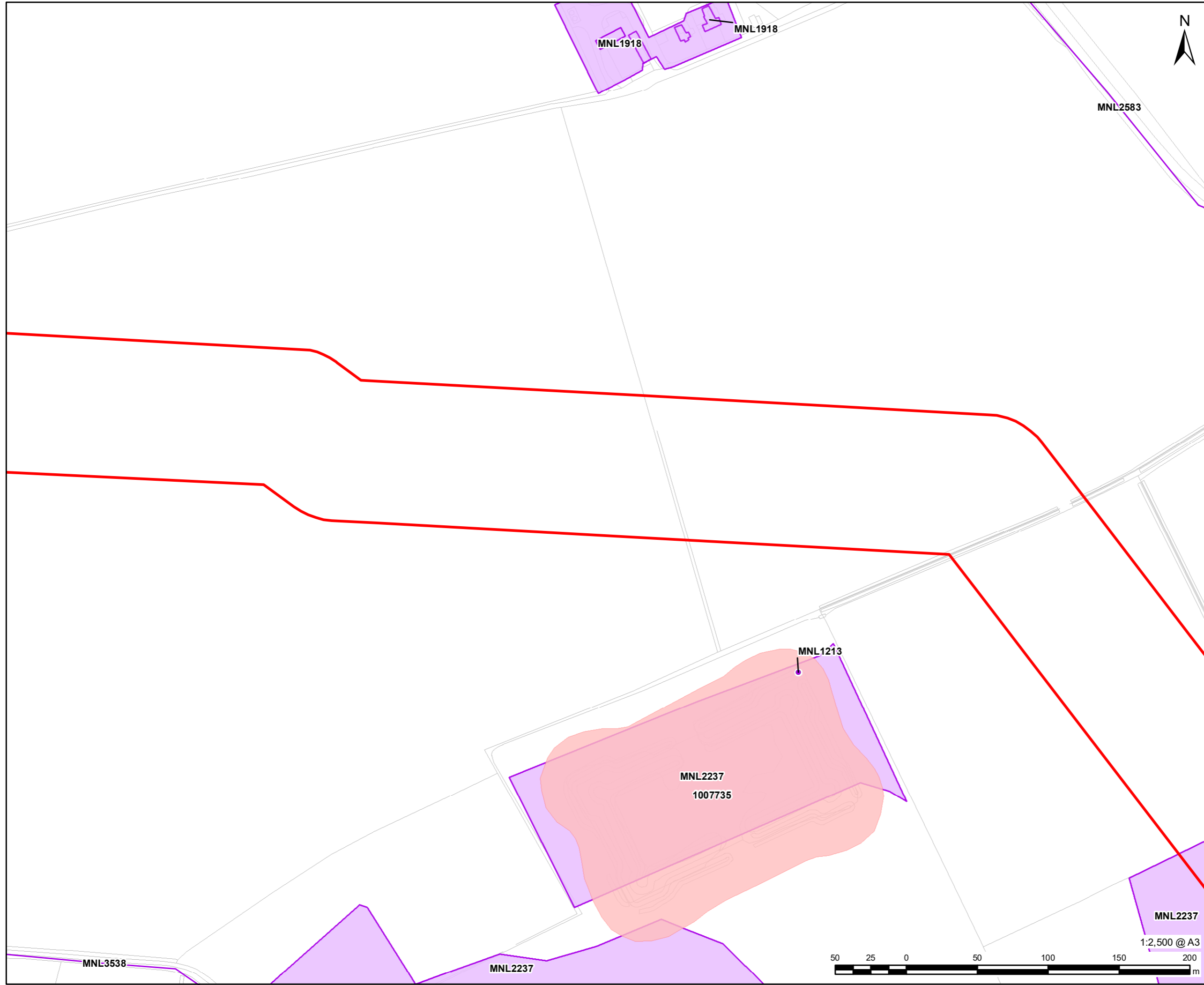
FIGURE TITLE
Figure 6-10 (22 of 72)
Statutory or Non Statutory Sites of the Historic Environment

Regulation 5(2)(m) - Infrastructure Planning (Applications: Prescribed Forms and Procedure) Regulations 2009

ISSUE PURPOSE
 DCO APPLICATION
 PROJECT NUMBER / REFERENCE
 60668955 / VCCS_231002_DCO_6-10



This drawing has been prepared for the use of AECOM's client. It may not be used, modified, reproduced or relied upon by third parties, except as agreed by AECOM or as required by law. AECOM accepts no responsibility, and denies any liability whatsoever, to any party that uses or relies on this drawing without AECOM's express written consent. Do not scale this document. All measurements must be obtained from the stated dimensions.



LEGEND

	DCO Site Boundary
	HER Monument - Point
	HER Monument - Line
	HER Monument - Area
	Scheduled Monument

NOTES:
 Reproduced from Ordnance Survey digital map data © Crown copyright [2022]. All rights reserved. Licence number 0100031673.
 Contains public sector information licensed under the Open Government Licence v3.0.
 Lincolnshire CC HER
 North Lincolnshire Council HER
 North East Lincolnshire Council HER
 © Historic England 2023. Contains Ordnance Survey data © Crown copyright and database right 2023 The Historic England GIS Data contained in this material was obtained on 19/05/2023.

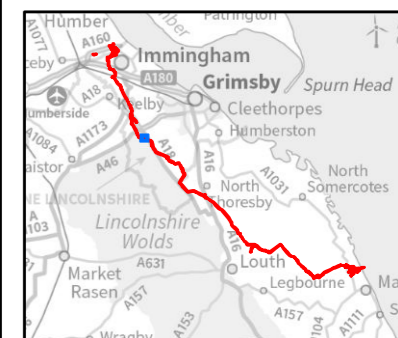


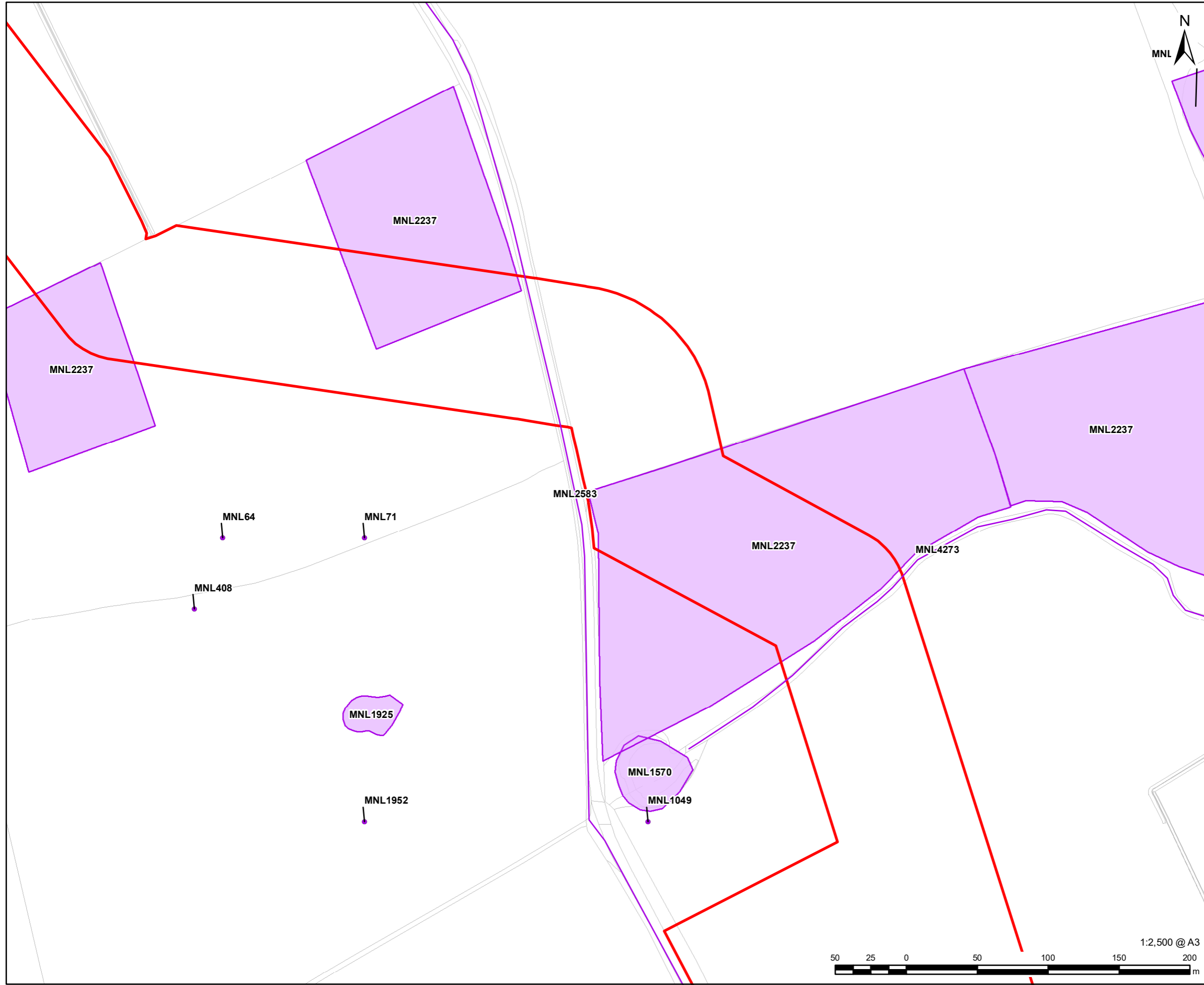
FIGURE TITLE
Figure 6-10 (23 of 72)
Statutory or Non Statutory Sites of the Historic Environment

Regulation 5(2)(m) - Infrastructure Planning (Applications: Prescribed Forms and Procedure) Regulations 2009

ISSUE PURPOSE
 DCO APPLICATION
PROJECT NUMBER / REFERENCE
 60668955 / VCCS_231002_DCO_6-10



This drawing has been prepared for the use of AECOM's client. It may not be used, modified, reproduced or relied upon by third parties, except as agreed by AECOM or as required by law. AECOM accepts no responsibility, and denies any liability whatsoever, to any party that uses or relies on this drawing without AECOM's express written consent. Do not scale this document. All measurements must be obtained from the stated dimensions.



- LEGEND**
- DCO Site Boundary
 - HER Monument - Point
 - HER Monument - Line
 - HER Monument - Area

NOTES:
 Reproduced from Ordnance Survey digital map data © Crown copyright [2022]. All rights reserved. Licence number 0100031673. Contains public sector information licensed under the Open Government Licence v3.0. Lincolnshire CC HER North Lincolnshire Council HER North East Lincolnshire Council HER © Historic England 2023. Contains Ordnance Survey data © Crown copyright and database right 2023 The Historic England GIS Data contained in this material was obtained on 19/05/2023.



FIGURE TITLE
Figure 6-10 (24 of 72)
Statutory or Non Statutory Sites of the Historic Environment

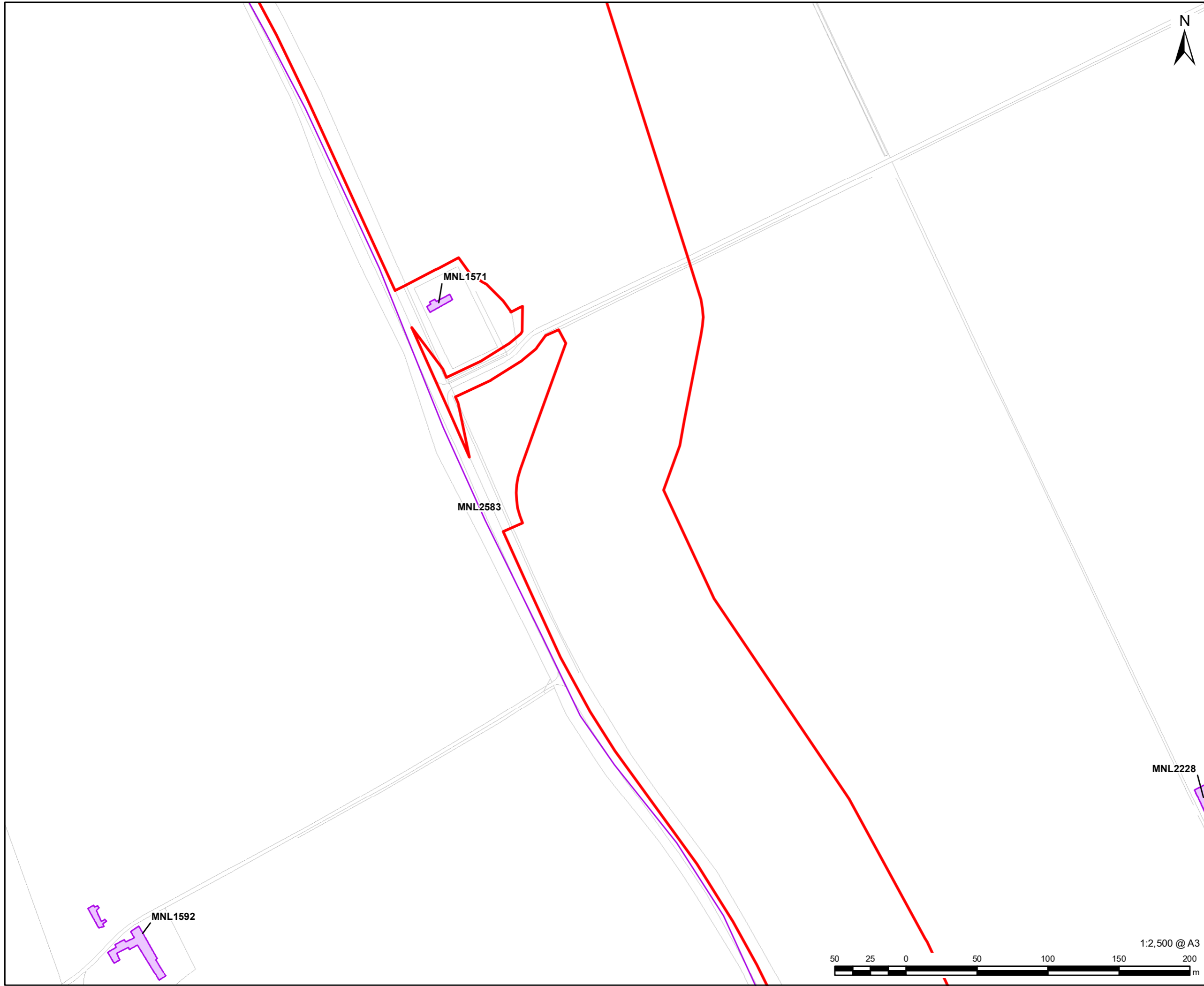
Regulation 5(2)(m) - Infrastructure Planning (Applications: Prescribed Forms and Procedure) Regulations 2009

ISSUE PURPOSE
 DCO APPLICATION
PROJECT NUMBER / REFERENCE
 60668955 / VCCS_231002_DCO_6-10



1:2,500 @ A3

This drawing has been prepared for the use of AECOM's client. It may not be used, modified, reproduced or relied upon by third parties, except as agreed by AECOM or as required by law. AECOM accepts no responsibility, and denies any liability whatsoever, to any party that uses or relies on this drawing without AECOM's express written consent. Do not scale this document. All measurements must be obtained from the stated dimensions.



- LEGEND
- DCO Site Boundary
 - HER Monument - Point
 - HER Monument - Line
 - HER Monument - Area

NOTES:
 Reproduced from Ordnance Survey digital map data © Crown copyright [2022]. All rights reserved. Licence number 0100031673.
 Contains public sector information licensed under the Open Government Licence v3.0.
 Lincolnshire CC HER
 North Lincolnshire Council HER
 North East Lincolnshire Council HER
 © Historic England 2023. Contains Ordnance Survey data © Crown copyright and database right 2023 The Historic England GIS Data contained in this material was obtained on 19/05/2023.



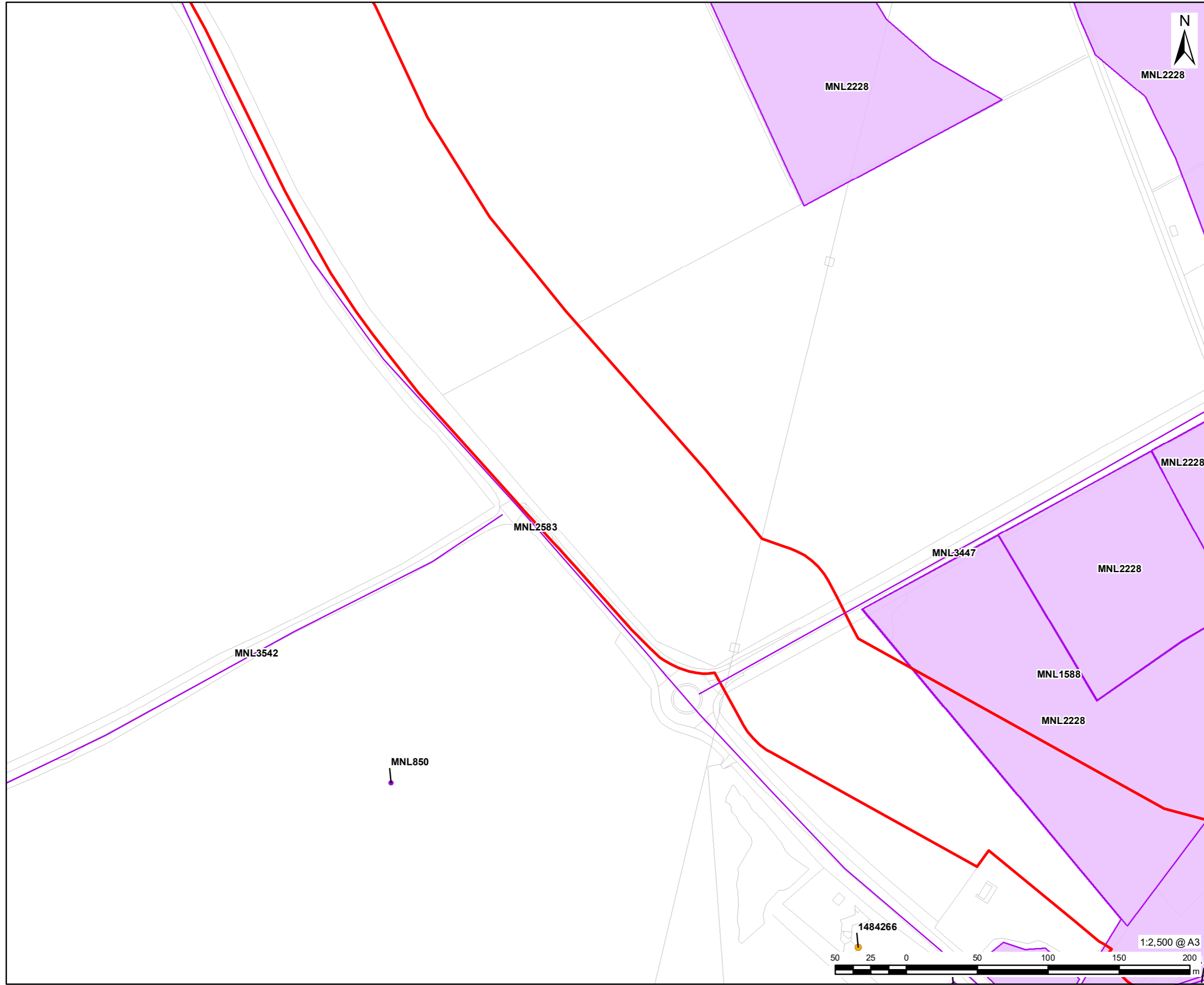
FIGURE TITLE
**Figure 6-10 (25 of 72)
 Statutory or Non Statutory Sites of
 the Historic Environment**

**Regulation 5(2)(m) - Infrastructure
 Planning (Applications: Prescribed
 Forms and Procedure) Regulations
 2009**

ISSUE PURPOSE
 DCO APPLICATION
 PROJECT NUMBER / REFERENCE
 60668955 / VCCS_231002_DCO_6-10

This drawing has been prepared for the use of AECOM's client. It may not be used, modified, reproduced or relied upon by third parties, except as agreed by AECOM or as required by law. AECOM accepts no responsibility, and denies any liability whatsoever, to any party that uses or relies on this drawing without AECOM's express written consent. Do not scale this document. All measurements must be obtained from the stated dimensions.





LEGEND

- DCO Site Boundary
- HER Monument - Point
- HER Monument - Line
- HER Monument - Area
- Grade II Listed Building

NOTES:
 Reproduced from Ordnance Survey digital map data © Crown copyright [2022]. All rights reserved. Licence number 0100031673. Contains public sector information licensed under the Open Government Licence v3.0. Lincolnshire CC HER North Lincolnshire Council HER North East Lincolnshire Council HER © Historic England 2023. Contains Ordnance Survey data © Crown copyright and database right 2023 The Historic England GIS Data contained in this material was obtained on 19/05/2023.

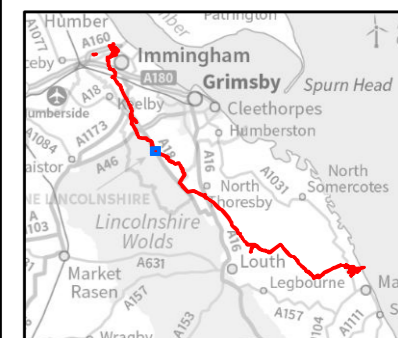


FIGURE TITLE

Figure 6-10 (26 of 72)
Statutory or Non Statutory Sites of the Historic Environment


Regulation 5(2)(m) - Infrastructure Planning (Applications: Prescribed Forms and Procedure) Regulations 2009

ISSUE PURPOSE

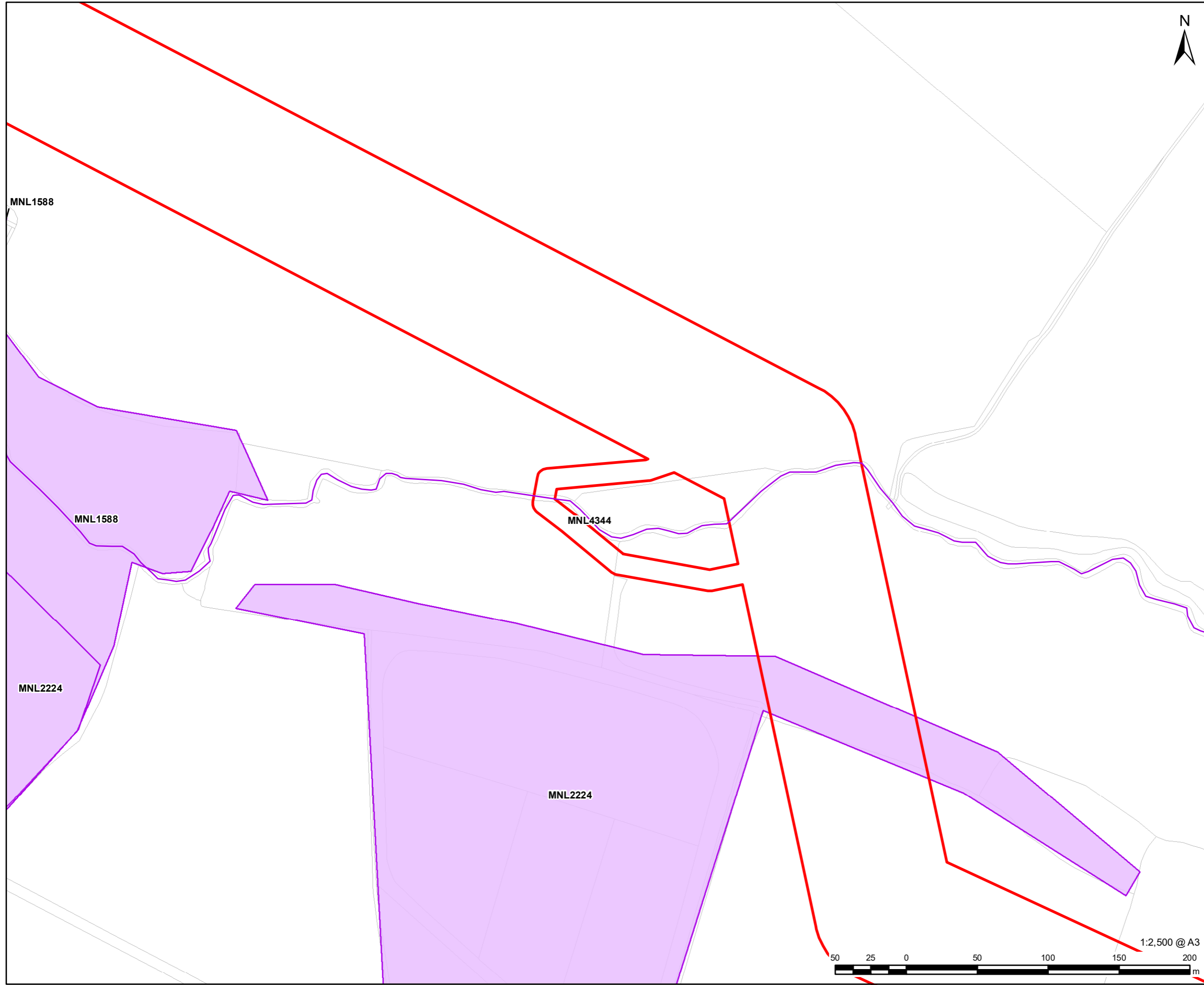
DCO APPLICATION

PROJECT NUMBER / REFERENCE

60668955 / VCCS_231002_DCO_6-10



This drawing has been prepared for the use of AECOM's client. It may not be used, modified, reproduced or relied upon by third parties, except as agreed by AECOM or as required by law. AECOM accepts no responsibility, and denies any liability whatsoever, to any party that uses or relies on this drawing without AECOM's express written consent. Do not scale this document. All measurements must be obtained from the stated dimensions.



- LEGEND**
- DCO Site Boundary
 - HER Monument - Point
 - HER Monument - Line
 - HER Monument - Area

NOTES:
 Reproduced from Ordnance Survey digital map data © Crown copyright [2022]. All rights reserved. Licence number 0100031673.
 Contains public sector information licensed under the Open Government Licence v3.0.
 Lincolnshire CC HER
 North Lincolnshire Council HER
 North East Lincolnshire Council HER
 © Historic England 2023. Contains Ordnance Survey data © Crown copyright and database right 2023 The Historic England GIS Data contained in this material was obtained on 19/05/2023.

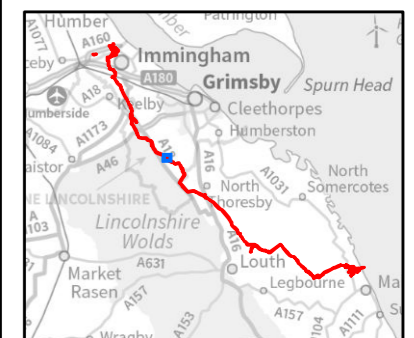


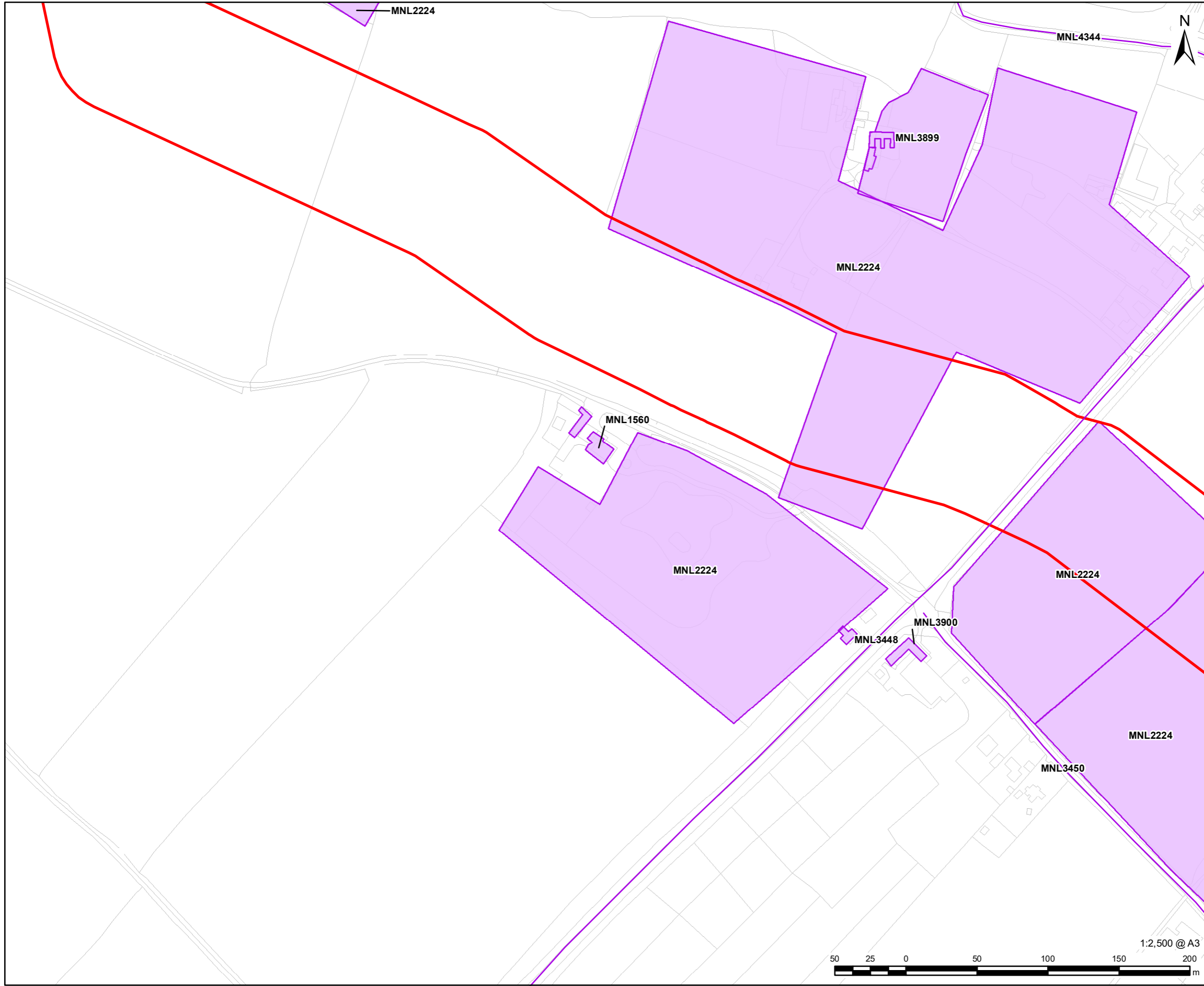
FIGURE TITLE
Figure 6-10 (28 of 72)
Statutory or Non Statutory Sites of the Historic Environment

Regulation 5(2)(m) - Infrastructure Planning (Applications: Prescribed Forms and Procedure) Regulations 2009

ISSUE PURPOSE
 DCO APPLICATION
PROJECT NUMBER / REFERENCE
 60668955 / VCCS_231002_DCO_6-10



This drawing has been prepared for the use of AECOM's client. It may not be used, modified, reproduced or relied upon by third parties, except as agreed by AECOM or as required by law. AECOM accepts no responsibility, and denies any liability whatsoever, to any party that uses or relies on this drawing without AECOM's express written consent. Do not scale this document. All measurements must be obtained from the stated dimensions.



LEGEND

- DCO Site Boundary
- HER Monument - Point
- HER Monument - Line
- HER Monument - Area

NOTES:
 Reproduced from Ordnance Survey digital map data © Crown copyright [2022]. All rights reserved. Licence number 0100031673.
 Contains public sector information licensed under the Open Government Licence v3.0.
 Lincolnshire CC HER
 North Lincolnshire Council HER
 North East Lincolnshire Council HER
 © Historic England 2023. Contains Ordnance Survey data © Crown copyright and database right 2023 The Historic England GIS Data contained in this material was obtained on 19/05/2023.



FIGURE TITLE
 Figure 6-10 (29 of 72)
 Statutory or Non Statutory Sites of the Historic Environment

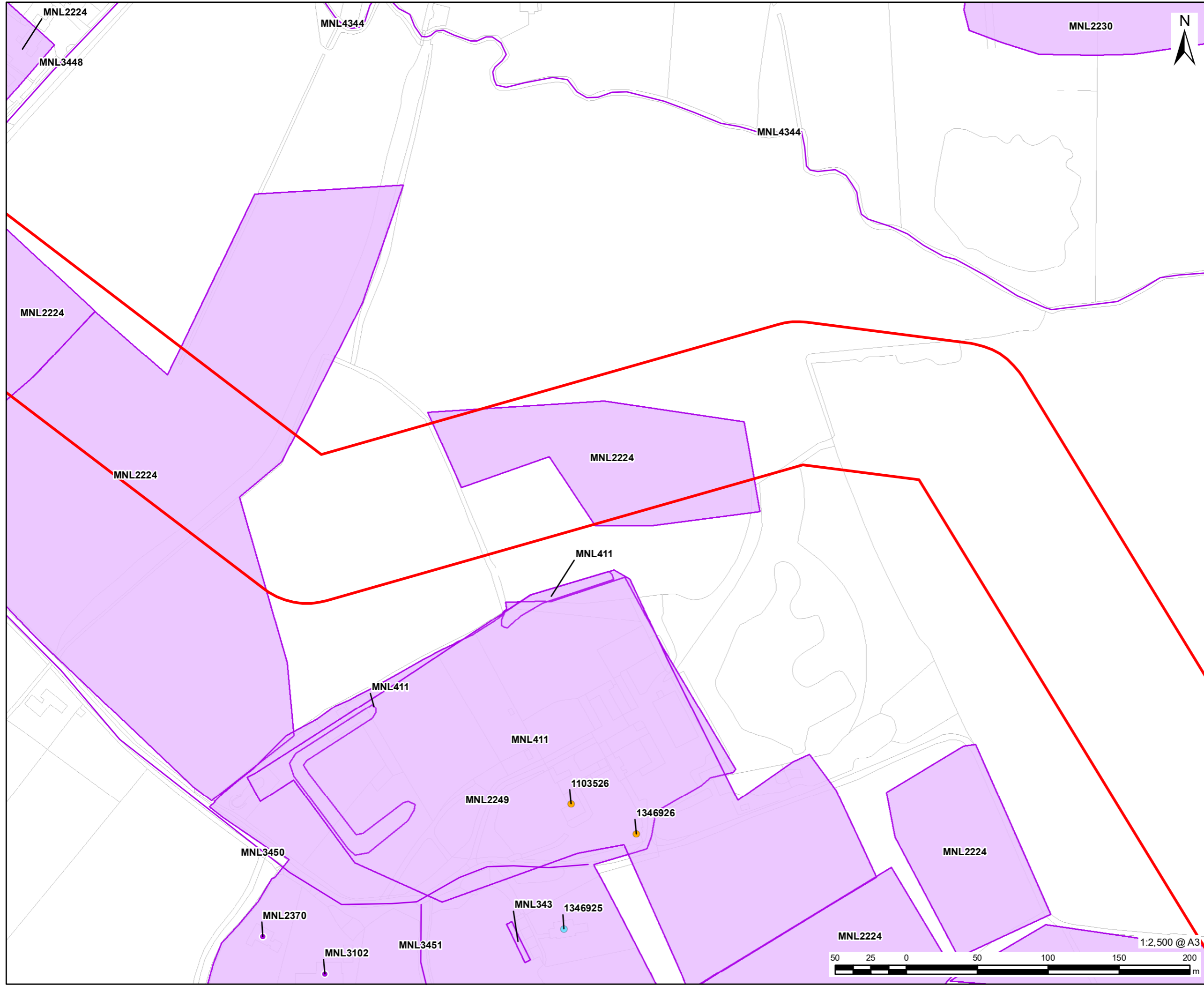
Regulation 5(2)(m) - Infrastructure Planning (Applications: Prescribed Forms and Procedure) Regulations 2009

ISSUE PURPOSE
 DCO APPLICATION

PROJECT NUMBER / REFERENCE
 60668955 / VCCS_231002_DCO_6-10



This drawing has been prepared for the use of AECOM's client. It may not be used, modified, reproduced or relied upon by third parties, except as agreed by AECOM or as required by law. AECOM accepts no responsibility, and denies any liability whatsoever, to any party that uses or relies on this drawing without AECOM's express written consent. Do not scale this document. All measurements must be obtained from the stated dimensions.



- LEGEND**
- DCO Site Boundary
 - HER Monument - Point
 - HER Monument - Line
 - HER Monument - Area
 - Grade II Listed Building
 - Grade II* Listed Building

NOTES:
 Reproduced from Ordnance Survey digital map data © Crown copyright [2022]. All rights reserved. Licence number 0100031673.
 Contains public sector information licensed under the Open Government Licence v3.0.
 Lincolnshire CC HER
 North Lincolnshire Council HER
 North East Lincolnshire Council HER
 © Historic England 2023. Contains Ordnance Survey data © Crown copyright and database right 2023 The Historic England GIS Data contained in this material was obtained on 19/05/2023.

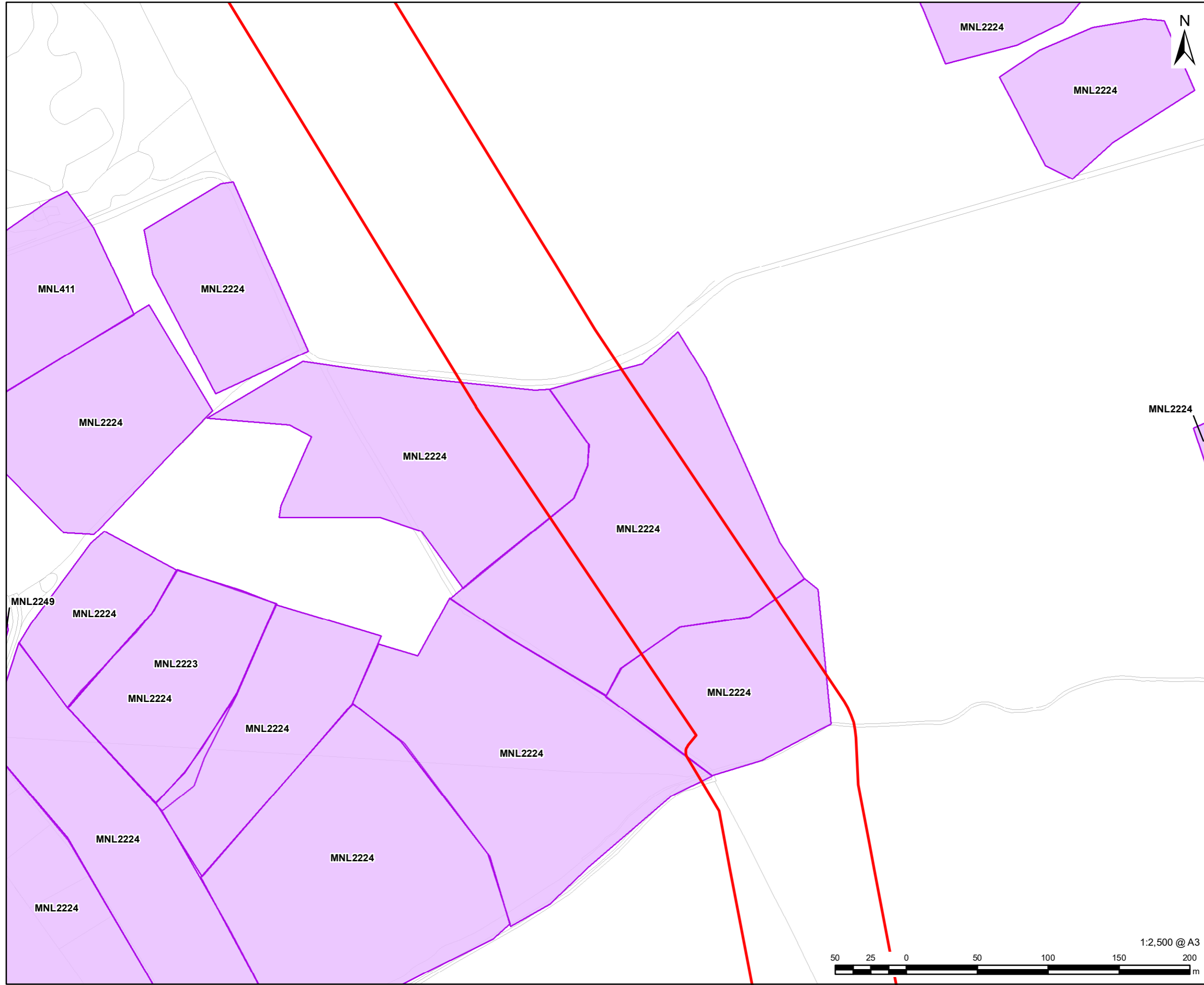


FIGURE TITLE
 Figure 6-10 (30 of 72)
Statutory or Non Statutory Sites of the Historic Environment

Regulation 5(2)(m) - Infrastructure Planning (Applications: Prescribed Forms and Procedure) Regulations 2009

ISSUE PURPOSE
 DCO APPLICATION
PROJECT NUMBER / REFERENCE
 60668955 / VCCS_231002_DCO_6-10

This drawing has been prepared for the use of AECOM's client. It may not be used, modified, reproduced or relied upon by third parties, except as agreed by AECOM or as required by law. AECOM accepts no responsibility, and denies any liability whatsoever, to any party that uses or relies on this drawing without AECOM's express written consent. Do not scale this document. All measurements must be obtained from the stated dimensions.



LEGEND

	DCO Site Boundary
	HER Monument - Point
	HER Monument - Line
	HER Monument - Area

NOTES:

Reproduced from Ordnance Survey digital map data © Crown copyright [2022]. All rights reserved. Licence number 0100031673. Contains public sector information licensed under the Open Government Licence v3.0. Lincolnshire CC HER North Lincolnshire Council HER North East Lincolnshire Council HER © Historic England 2023. Contains Ordnance Survey data © Crown copyright and database right 2023 The Historic England GIS Data contained in this material was obtained on 19/05/2023.



FIGURE TITLE

Figure 6-10 (31 of 72)
Statutory or Non Statutory Sites of the Historic Environment

Regulation 5(2)(m) - Infrastructure Planning (Applications: Prescribed Forms and Procedure) Regulations 2009

ISSUE PURPOSE

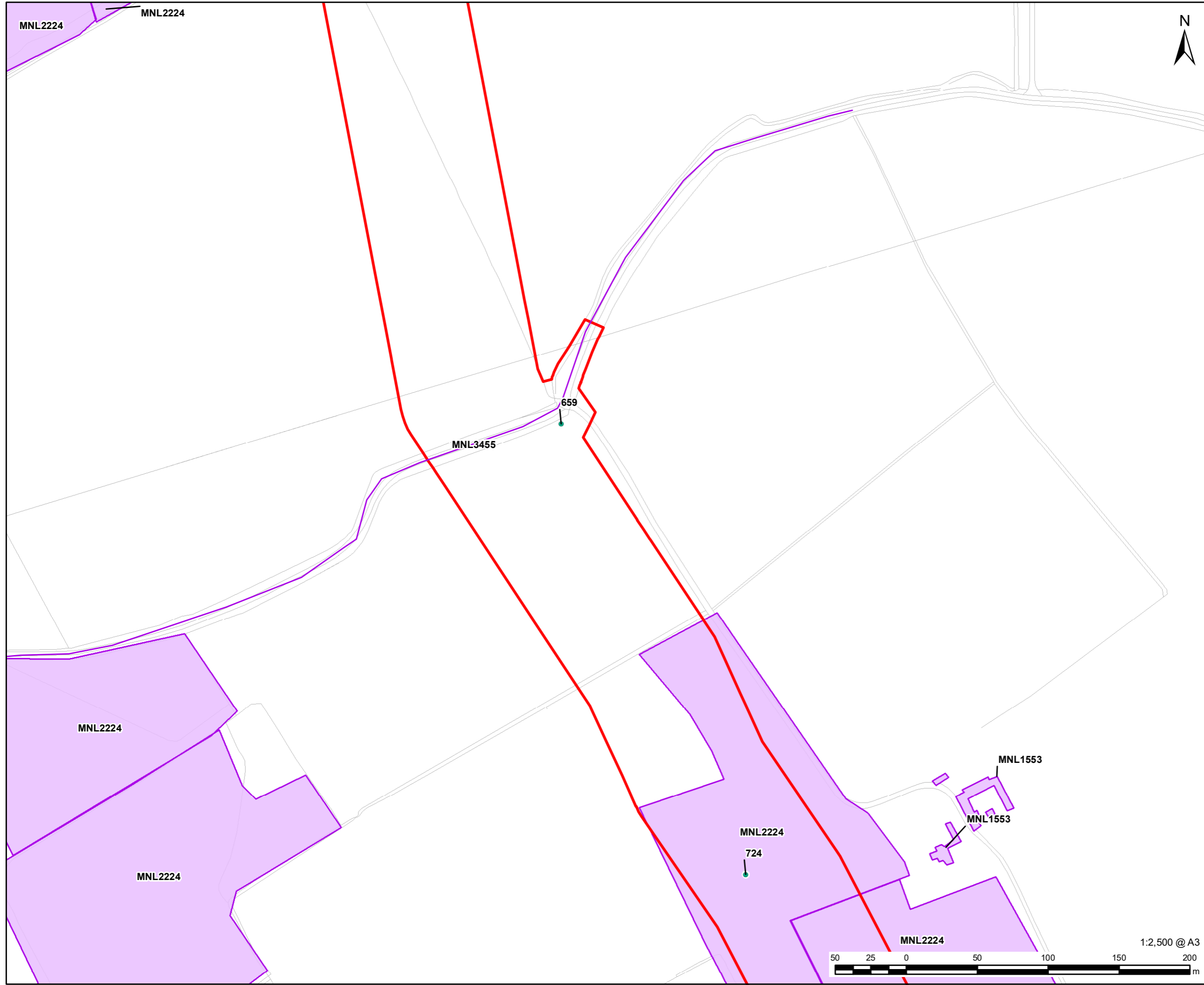
DCO APPLICATION

PROJECT NUMBER / REFERENCE

60668955 / VCCS_231002_DCO_6-10



This drawing has been prepared for the use of AECOM's client. It may not be used, modified, reproduced or relied upon by third parties, except as agreed by AECOM or as required by law. AECOM accepts no responsibility, and denies any liability whatsoever, to any party that uses or relies on this drawing without AECOM's express written consent. Do not scale this document. All measurements must be obtained from the stated dimensions.



LEGEND

- DCO Site Boundary
- HER Monument - Point
- HER Monument - Line
- HER Monument - Area
- Additional Non-Designated Asset


NOTES:
 Reproduced from Ordnance Survey digital map data © Crown copyright [2022]. All rights reserved. Licence number 0100031673.
 Contains public sector information licensed under the Open Government Licence v3.0.
 Lincolnshire CC HER
 North Lincolnshire Council HER
 North East Lincolnshire Council HER
 © Historic England 2023. Contains Ordnance Survey data © Crown copyright and database right 2023 The Historic England GIS Data contained in this material was obtained on 19/05/2023.



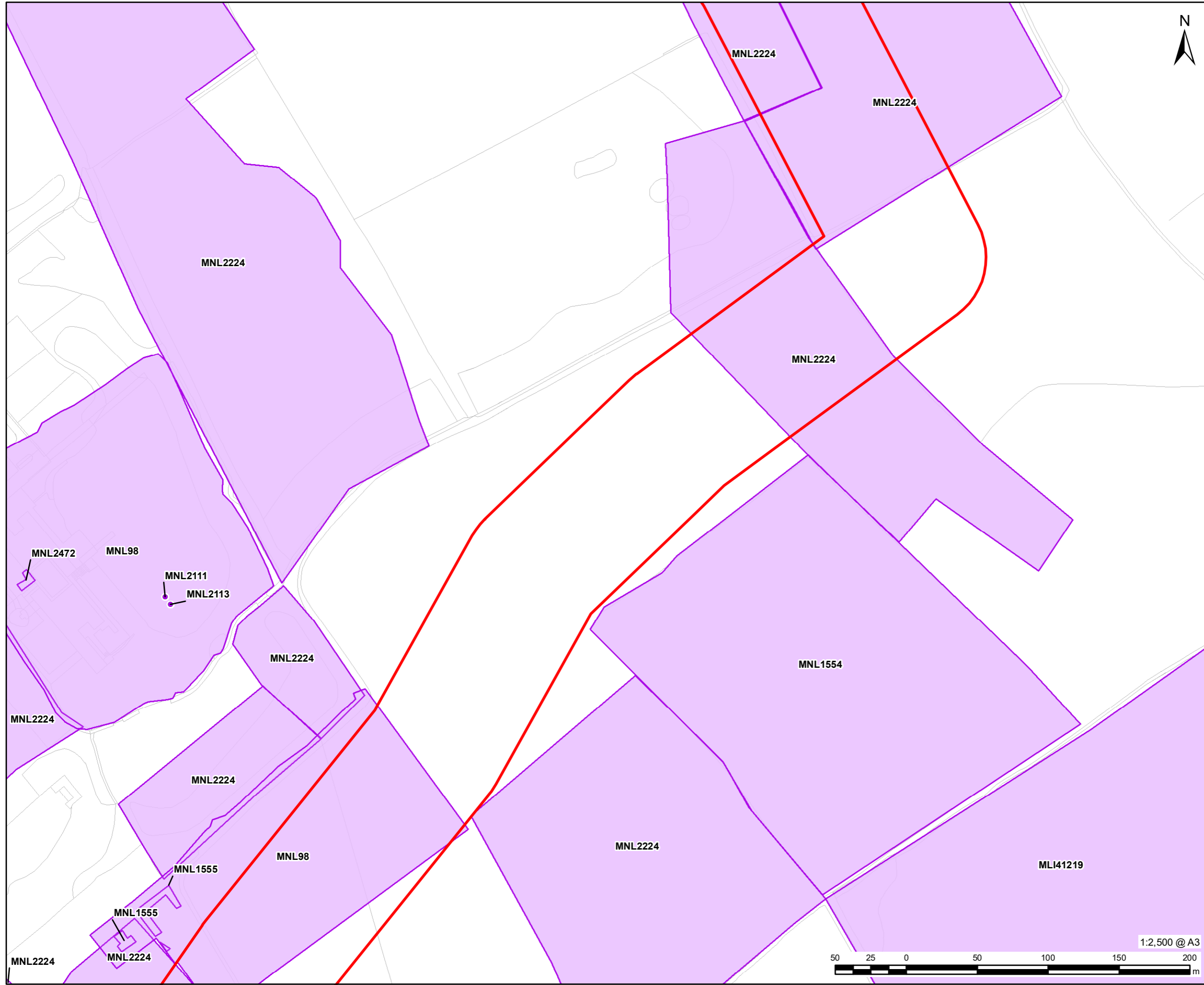
FIGURE TITLE
 Figure 6-10 (32 of 72)
Statutory or Non Statutory Sites of the Historic Environment

Regulation 5(2)(m) - Infrastructure Planning (Applications: Prescribed Forms and Procedure) Regulations 2009

ISSUE PURPOSE
 DCO APPLICATION
PROJECT NUMBER / REFERENCE
 60668955 / VCCS_231002_DCO_6-10



This drawing has been prepared for the use of AECOM's client. It may not be used, modified, reproduced or relied upon by third parties, except as agreed by AECOM or as required by law. AECOM accepts no responsibility, and denies any liability whatsoever, to any party that uses or relies on this drawing without AECOM's express written consent. Do not scale this document. All measurements must be obtained from the stated dimensions.



- LEGEND**
- DCO Site Boundary
 - HER Monument - Point
 - HER Monument - Line
 - HER Monument - Area

NOTES:
 Reproduced from Ordnance Survey digital map data © Crown copyright [2022]. All rights reserved. Licence number 0100031673.
 Contains public sector information licensed under the Open Government Licence v3.0.
 Lincolnshire CC HER
 North Lincolnshire Council HER
 North East Lincolnshire Council HER
 © Historic England 2023. Contains Ordnance Survey data © Crown copyright and database right 2023 The Historic England GIS Data contained in this material was obtained on 19/05/2023.

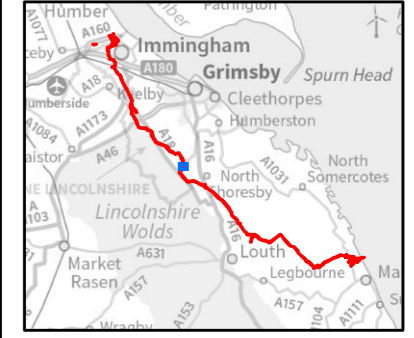


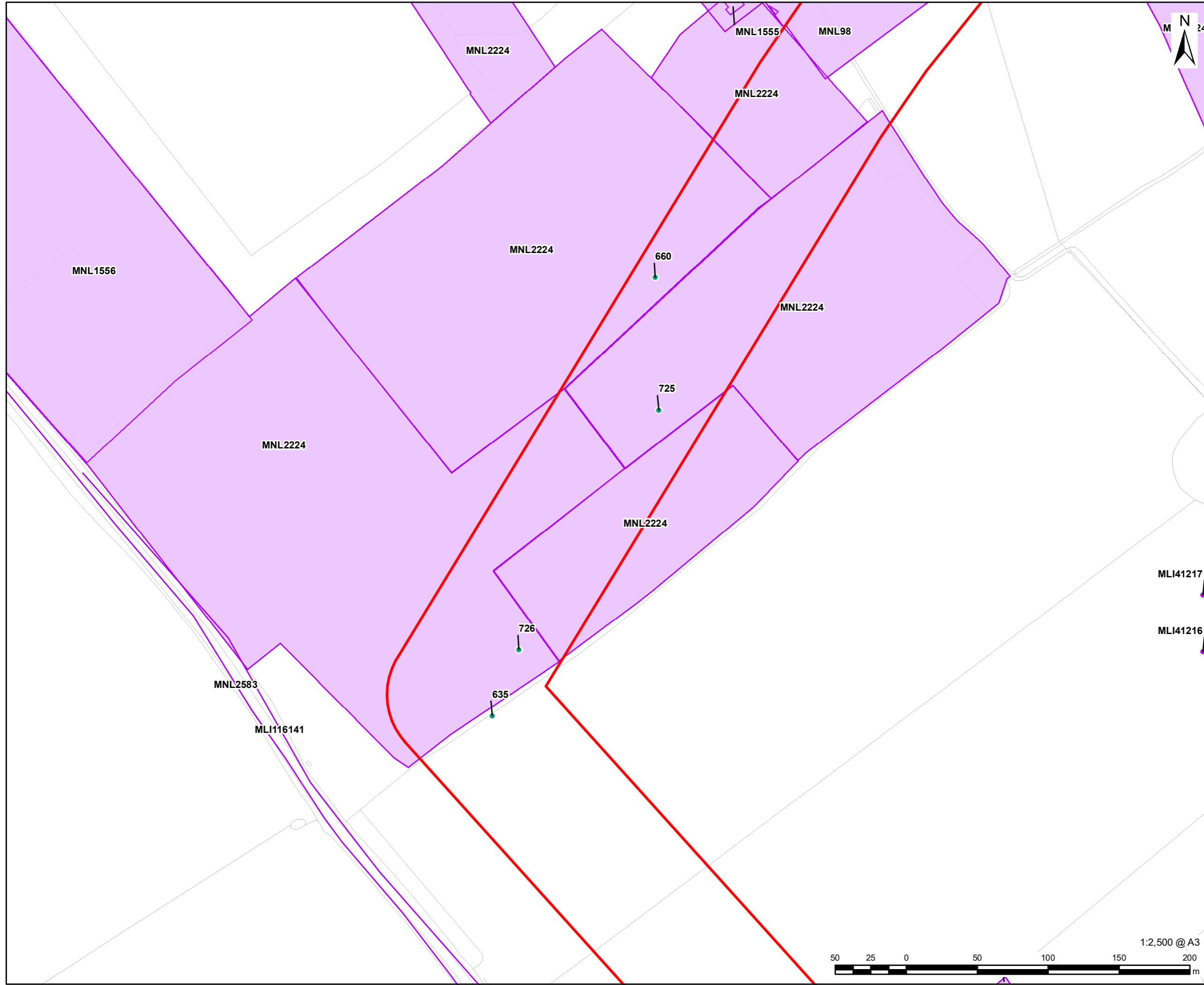
FIGURE TITLE
Figure 6-10 (33 of 72)
Statutory or Non Statutory Sites of the Historic Environment

Regulation 5(2)(m) - Infrastructure Planning (Applications: Prescribed Forms and Procedure) Regulations 2009

ISSUE PURPOSE
 DCO APPLICATION
PROJECT NUMBER / REFERENCE
 60668955 / VCCS_231002_DCO_6-10

This drawing has been prepared for the use of AECOM's client. It may not be used, modified, reproduced or relied upon by third parties, except as agreed by AECOM or as required by law. AECOM accepts no responsibility, and denies any liability whatsoever, to any party that uses or relies on this drawing without AECOM's express written consent. Do not scale this document. All measurements must be obtained from the stated dimensions.





- LEGEND**
- DCO Site Boundary
 - HER Monument - Point
 - HER Monument - Line
 - HER Monument - Area
 - Additional Non-Designated Asset

NOTES:
 Reproduced from Ordnance Survey digital map data © Crown copyright [2022]. All rights reserved. Licence number 0100031673.
 Contains public sector information licensed under the Open Government Licence v3.0.
 Lincolnshire CC HER
 North Lincolnshire Council HER
 North East Lincolnshire Council HER
 © Historic England 2023. Contains Ordnance Survey data © Crown copyright and database right 2023 The Historic England GIS Data contained in this material was obtained on 19/05/2023.



MLI41217
 MLI41216


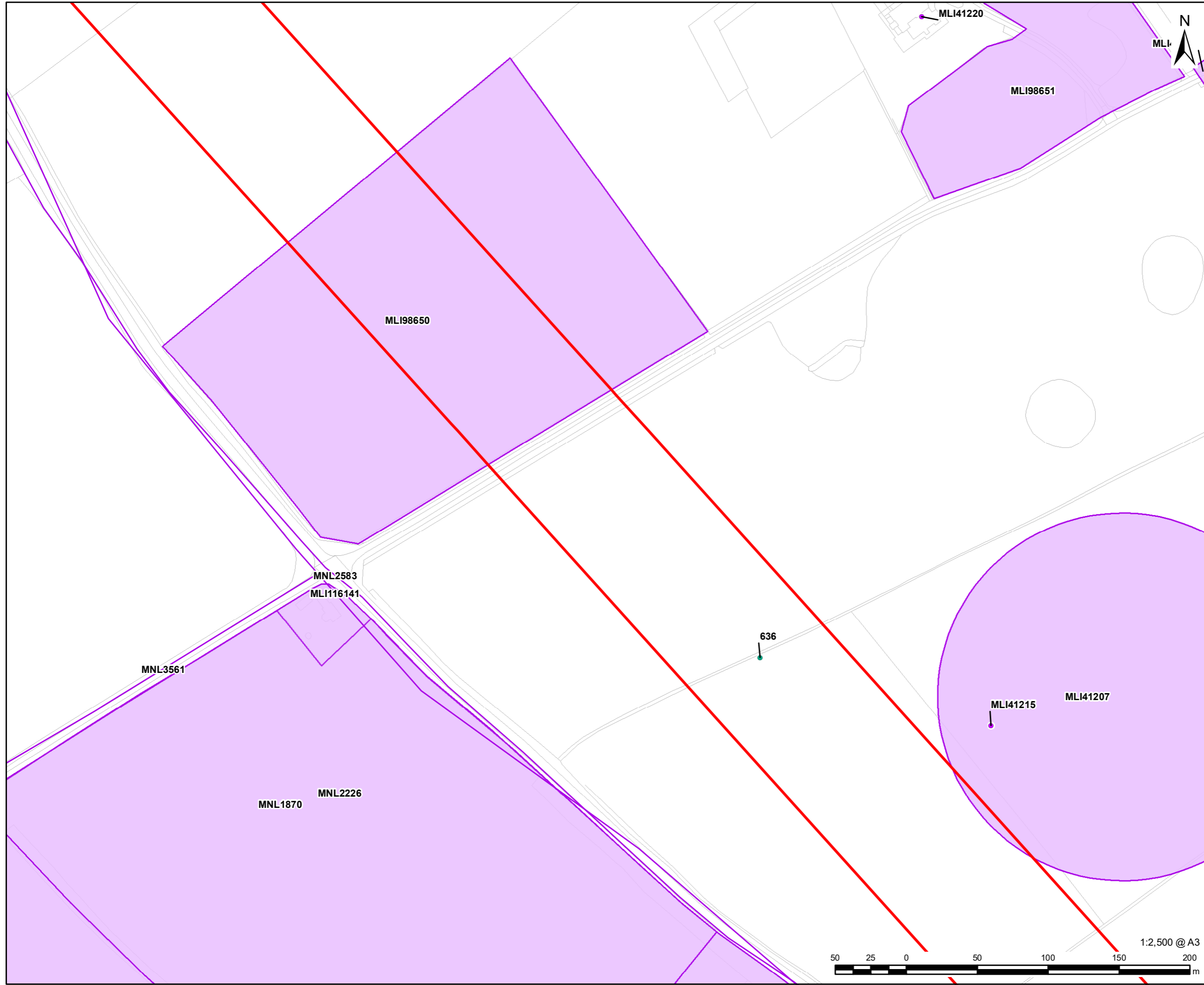


FIGURE TITLE
Figure 6-10 (34 of 72)
Statutory or Non Statutory Sites of the Historic Environment

Regulation 5(2)(m) - Infrastructure Planning (Applications: Prescribed Forms and Procedure) Regulations 2009

ISSUE PURPOSE
 DCO APPLICATION
PROJECT NUMBER / REFERENCE
 60668955 / VCCS_231002_DCO_6-10

This drawing has been prepared for the use of AECOM's client. It may not be used, modified, reproduced or relied upon by third parties, except as agreed by AECOM or as required by law. AECOM accepts no responsibility, and denies any liability whatsoever, to any party that uses or relies on this drawing without AECOM's express written consent. Do not scale this document. All measurements must be obtained from the stated dimensions.



- LEGEND**
- DCO Site Boundary
 - HER Monument - Point
 - HER Monument - Line
 - HER Monument - Area
 - Additional Non-Designated Asset

NOTES:
 Reproduced from Ordnance Survey digital map data © Crown copyright [2022]. All rights reserved. Licence number 0100031673.
 Contains public sector information licensed under the Open Government Licence v3.0.
 Lincolnshire CC HER
 North Lincolnshire Council HER
 North East Lincolnshire Council HER
 © Historic England 2023. Contains Ordnance Survey data © Crown copyright and database right 2023 The Historic England GIS Data contained in this material was obtained on 19/05/2023.

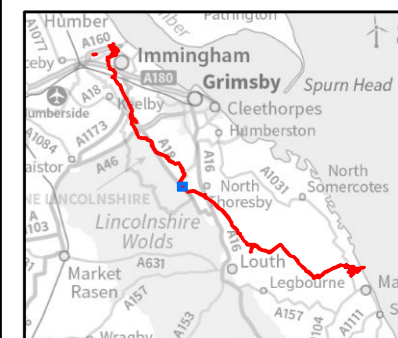
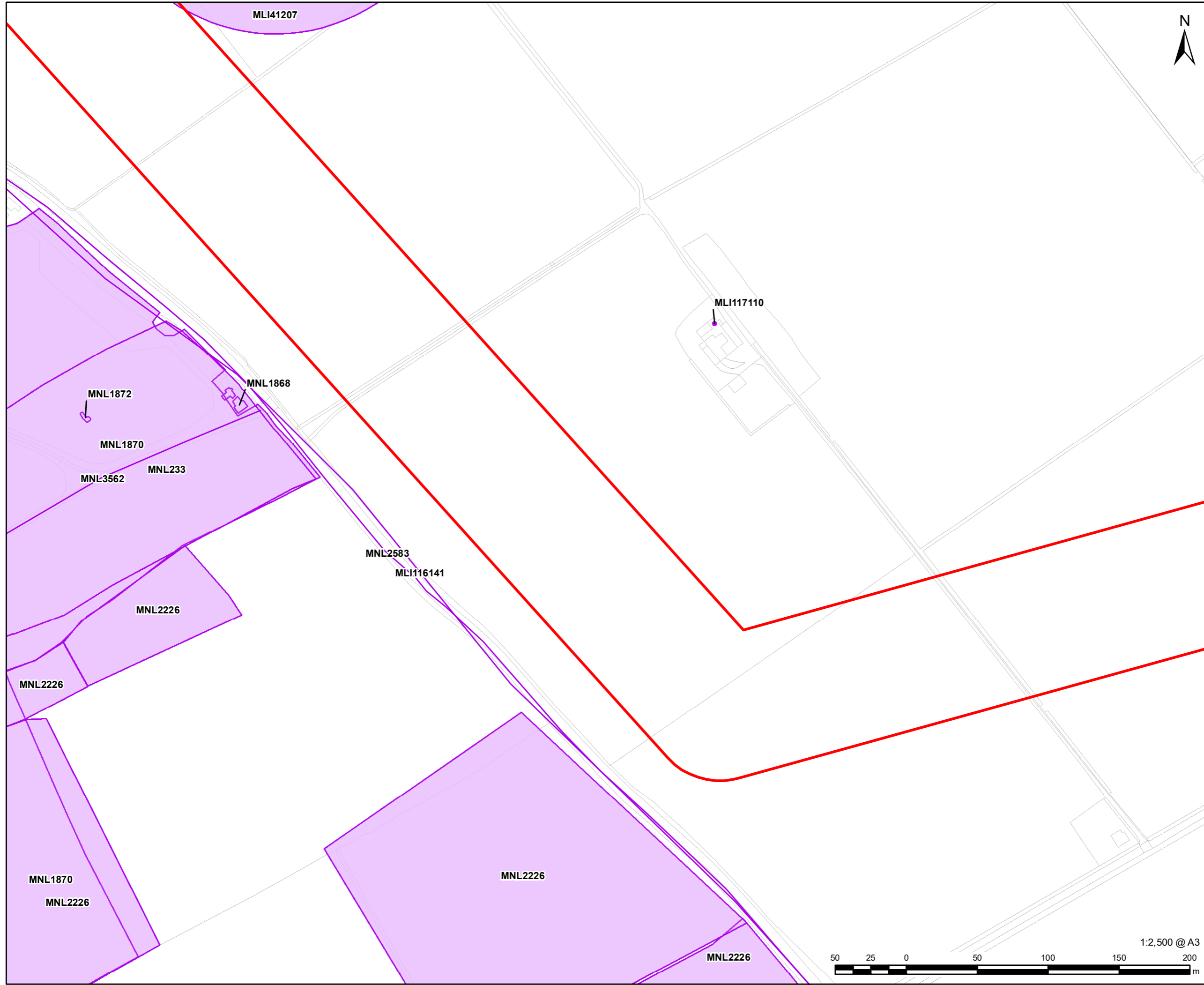


FIGURE TITLE
Figure 6-10 (35 of 72)
Statutory or Non Statutory Sites of the Historic Environment

Regulation 5(2)(m) - Infrastructure Planning (Applications: Prescribed Forms and Procedure) Regulations 2009

ISSUE PURPOSE
 DCO APPLICATION
PROJECT NUMBER / REFERENCE
 60668955 / VCCS_231002_DCO_6-10

This drawing has been prepared for the use of AECOM's client. It may not be used, modified, reproduced or relied upon by third parties, except as agreed by AECOM or as required by law. AECOM accepts no responsibility, and denies any liability whatsoever, to any party that uses or relies on this drawing without AECOM's express written consent. Do not scale this document. All measurements must be obtained from the stated dimensions.



- LEGEND**
- DCO Site Boundary
 - HER Monument - Point
 - HER Monument - Line
 - HER Monument - Area

NOTES:
 Reproduced from Ordnance Survey digital map data © Crown copyright [2022]. All rights reserved. Licence number 0100031673.
 Contains public sector information licensed under the Open Government Licence v3.0.
 Lincolnshire CC HER
 North Lincolnshire Council HER
 North East Lincolnshire Council HER
 © Historic England 2023. Contains Ordnance Survey data © Crown copyright and database right 2023 The Historic England GIS Data contained in this material was obtained on 19/05/2023.



FIGURE TITLE
Figure 6-10 (36 of 72)
Statutory or Non Statutory Sites of the Historic Environment

Regulation 5(2)(m) - Infrastructure Planning (Applications: Prescribed Forms and Procedure) Regulations 2009

ISSUE PURPOSE
 DCO APPLICATION
 PROJECT NUMBER / REFERENCE
 60668955 / VCCS_231002_DCO_6-10



This drawing has been prepared for the use of AECOM's client. It may not be used, modified, reproduced or relied upon by third parties, except as agreed by AECOM or as required by law. AECOM accepts no responsibility, and denies any liability whatsoever, to any party that uses or relies on this drawing without AECOM's express written consent. Do not scale this document. All measurements must be obtained from the stated dimensions.



- LEGEND
- DCO Site Boundary
 - HER Monument - Point
 - HER Monument - Line
 - HER Monument - Area

NOTES:
 Reproduced from Ordnance Survey digital map data © Crown copyright [2022]. All rights reserved. Licence number 0100031673.
 Contains public sector information licensed under the Open Government Licence v3.0.
 Lincolnshire CC HER
 North Lincolnshire Council HER
 North East Lincolnshire Council HER
 © Historic England 2023. Contains Ordnance Survey data © Crown copyright and database right 2023 The Historic England GIS Data contained in this material was obtained on 19/05/2023.

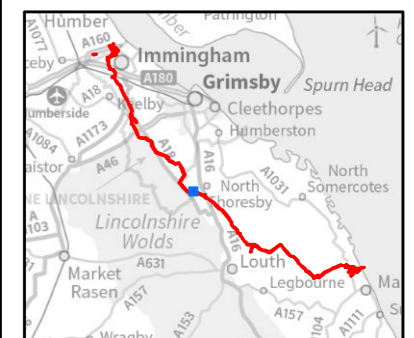


FIGURE TITLE
Figure 6-10 (37 of 72)
Statutory or Non Statutory Sites of the Historic Environment

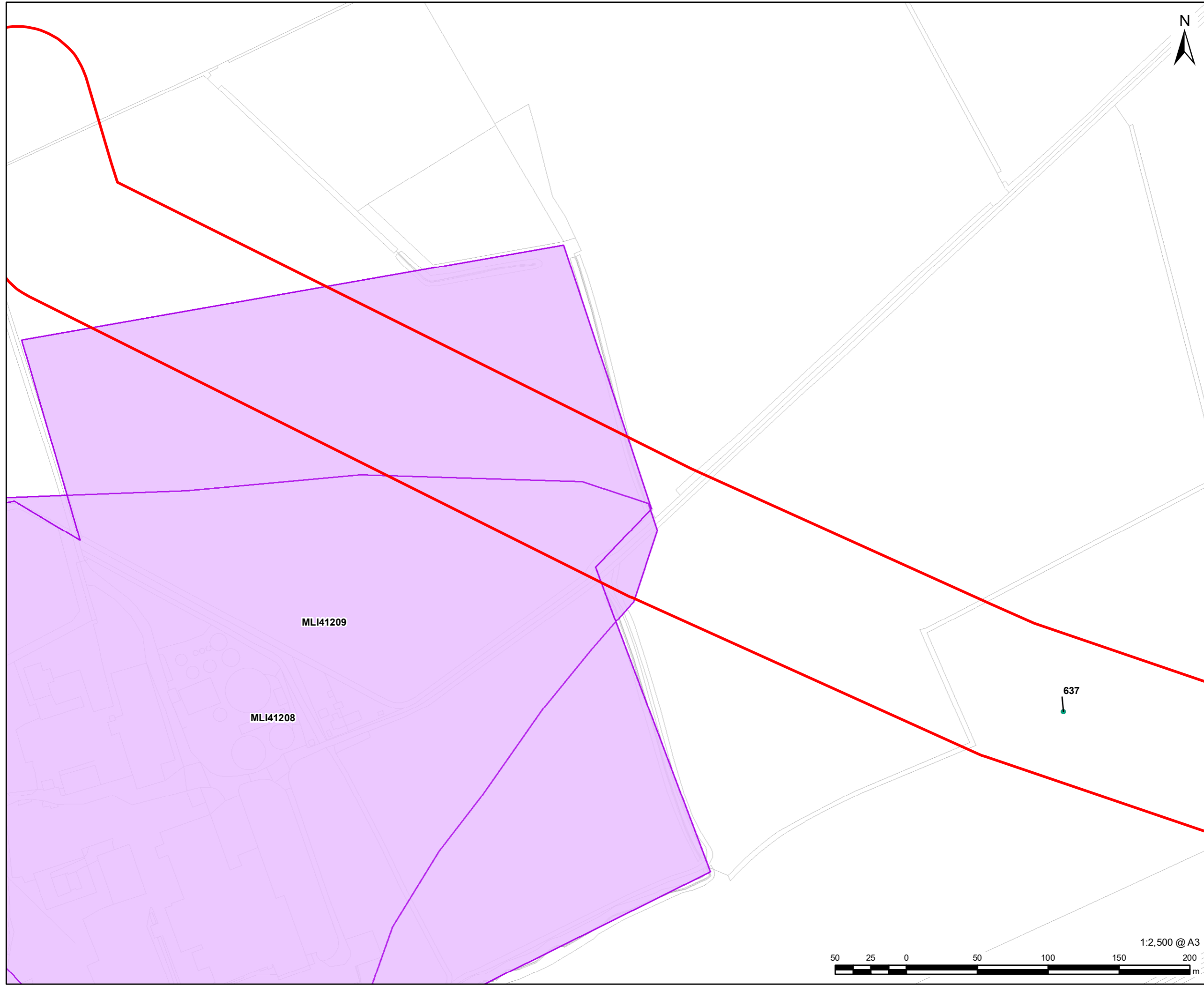
Regulation 5(2)(m) - Infrastructure Planning (Applications: Prescribed Forms and Procedure) Regulations 2009

ISSUE PURPOSE
 DCO APPLICATION

PROJECT NUMBER / REFERENCE
 60668955 / VCCS_231002_DCO_6-10



This drawing has been prepared for the use of AECOM's client. It may not be used, modified, reproduced or relied upon by third parties, except as agreed by AECOM or as required by law. AECOM accepts no responsibility, and denies any liability whatsoever, to any party that uses or relies on this drawing without AECOM's express written consent. Do not scale this document. All measurements must be obtained from the stated dimensions.



- LEGEND**
- DCO Site Boundary
 - HER Monument - Point
 - HER Monument - Line
 - HER Monument - Area
 - Additional Non-Designated Asset

NOTES:
 Reproduced from Ordnance Survey digital map data © Crown copyright [2022]. All rights reserved. Licence number 0100031673.
 Contains public sector information licensed under the Open Government Licence v3.0.
 Lincolnshire CC HER
 North Lincolnshire Council HER
 North East Lincolnshire Council HER
 © Historic England 2023. Contains Ordnance Survey data © Crown copyright and database right 2023 The Historic England GIS Data contained in this material was obtained on 19/05/2023.

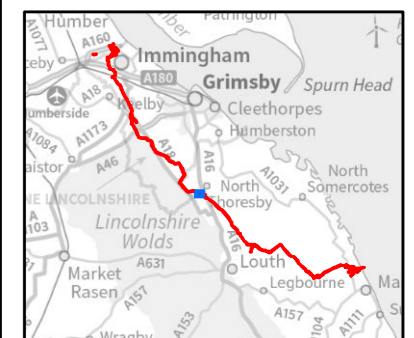


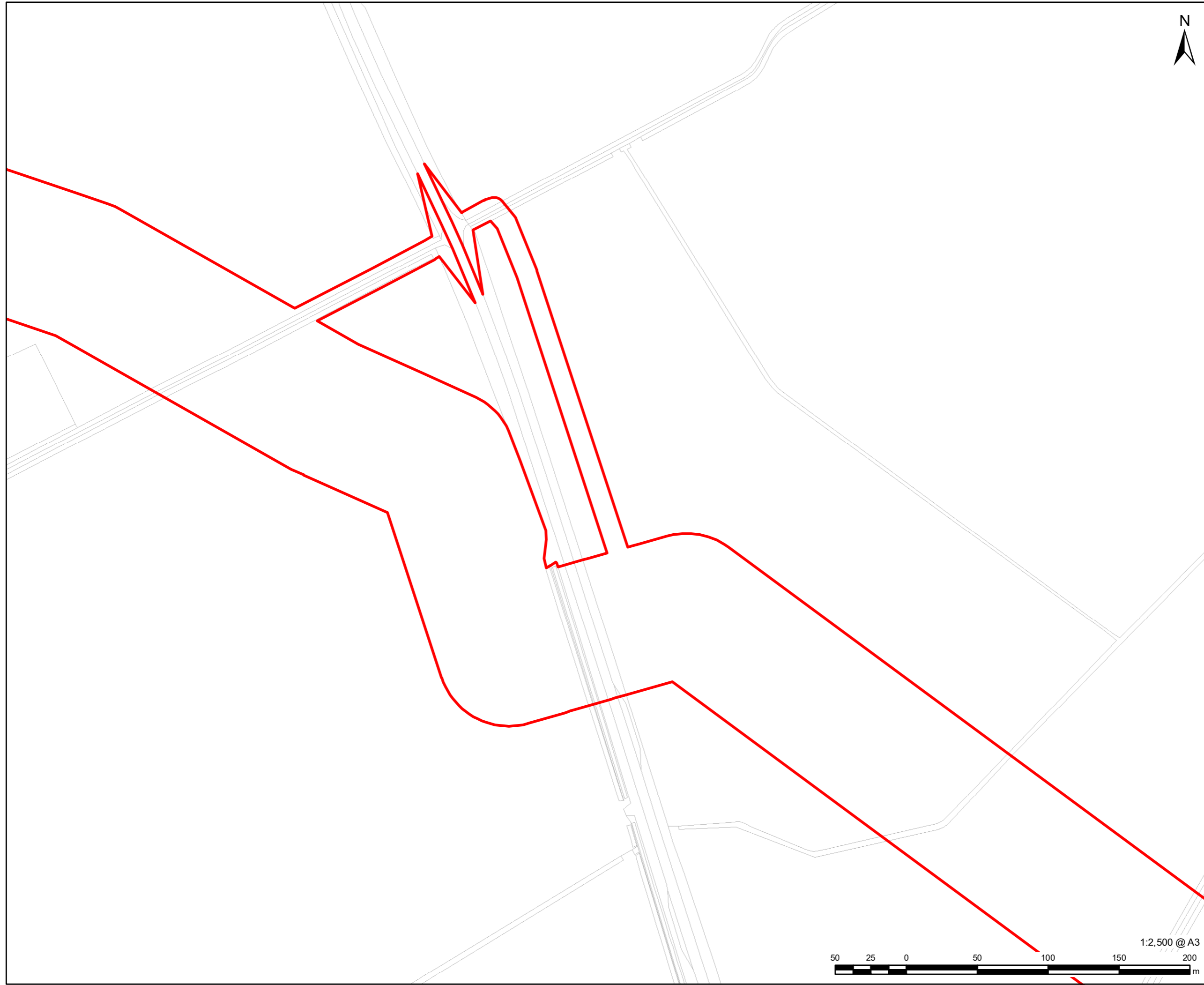
FIGURE TITLE
Figure 6-10 (38 of 72)
Statutory or Non Statutory Sites of the Historic Environment

Regulation 5(2)(m) - Infrastructure Planning (Applications: Prescribed Forms and Procedure) Regulations 2009

ISSUE PURPOSE
 DCO APPLICATION
PROJECT NUMBER / REFERENCE
 60668955 / VCCS_231002_DCO_6-10



This drawing has been prepared for the use of AECOM's client. It may not be used, modified, reproduced or relied upon by third parties, except as agreed by AECOM or as required by law. AECOM accepts no responsibility, and denies any liability whatsoever, to any party that uses or relies on this drawing without AECOM's express written consent. Do not scale this document. All measurements must be obtained from the stated dimensions.



LEGEND

- DCO Site Boundary
- HER Monument - Point
- HER Monument - Line
- HER Monument - Area

NOTES:
 Reproduced from Ordnance Survey digital map data © Crown copyright [2022]. All rights reserved. Licence number 0100031673.
 Contains public sector information licensed under the Open Government Licence v3.0.
 Lincolnshire CC HER
 North Lincolnshire Council HER
 North East Lincolnshire Council HER
 © Historic England 2023. Contains Ordnance Survey data © Crown copyright and database right 2023 The Historic England GIS Data contained in this material was obtained on 19/05/2023.



FIGURE TITLE

**Figure 6-10 (39 of 72)
 Statutory or Non Statutory Sites of
 the Historic Environment**

**Regulation 5(2)(m) - Infrastructure
 Planning (Applications: Prescribed
 Forms and Procedure) Regulations
 2009**

ISSUE PURPOSE

DCO APPLICATION


PROJECT NUMBER / REFERENCE

60668955 / VCCS_231002_DCO_6-10



1:2,500 @ A3

This drawing has been prepared for the use of AECOM's client. It may not be used, modified, reproduced or relied upon by third parties, except as agreed by AECOM or as required by law. AECOM accepts no responsibility, and denies any liability whatsoever, to any party that uses or relies on this drawing without AECOM's express written consent. Do not scale this document. All measurements must be obtained from the stated dimensions.



PROJECT

Viking CCS Pipeline

LEGEND

- DCO Site Boundary
- HER Monument - Point
- HER Monument - Line
- HER Monument - Area

NOTES:

Reproduced from Ordnance Survey digital map data © Crown copyright [2022]. All rights reserved. Licence number 0100031673. Contains public sector information licensed under the Open Government Licence v3.0. Lincolnshire CC HER North Lincolnshire Council HER North East Lincolnshire Council HER © Historic England 2023. Contains Ordnance Survey data © Crown copyright and database right 2023 The Historic England GIS Data contained in this material was obtained on 19/05/2023.

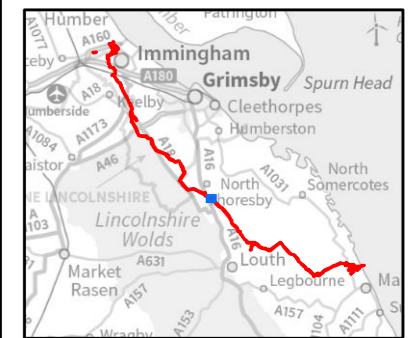


FIGURE TITLE

**Figure 6-10 (40 of 72)
Statutory or Non Statutory Sites of
the Historic Environment**

**Regulation 5(2)(m) - Infrastructure
Planning (Applications: Prescribed
Forms and Procedure) Regulations
2009**

ISSUE PURPOSE

DCO APPLICATION

PROJECT NUMBER / REFERENCE

60668955 / VCCS_231002_DCO_6-10



This drawing has been prepared for the use of AECOM's client. It may not be used, modified, reproduced or relied upon by third parties, except as agreed by AECOM or as required by law. AECOM accepts no responsibility, and denies any liability whatsoever, to any party that uses or relies on this drawing without AECOM's express written consent. Do not scale this document. All measurements must be obtained from the stated dimensions.



- LEGEND**
- DCO Site Boundary
 - HER Monument - Point
 - HER Monument - Line
 - HER Monument - Area
 - Additional Non-Designated Asset

NOTES:
 Reproduced from Ordnance Survey digital map data © Crown copyright [2022]. All rights reserved. Licence number 0100031673.
 Contains public sector information licensed under the Open Government Licence v3.0.
 Lincolnshire CC HER
 North Lincolnshire Council HER
 North East Lincolnshire Council HER
 © Historic England 2023. Contains Ordnance Survey data © Crown copyright and database right 2023 The Historic England GIS Data contained in this material was obtained on 19/05/2023.

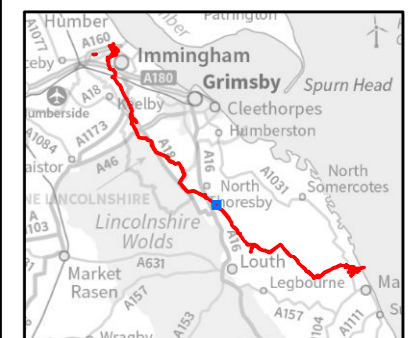


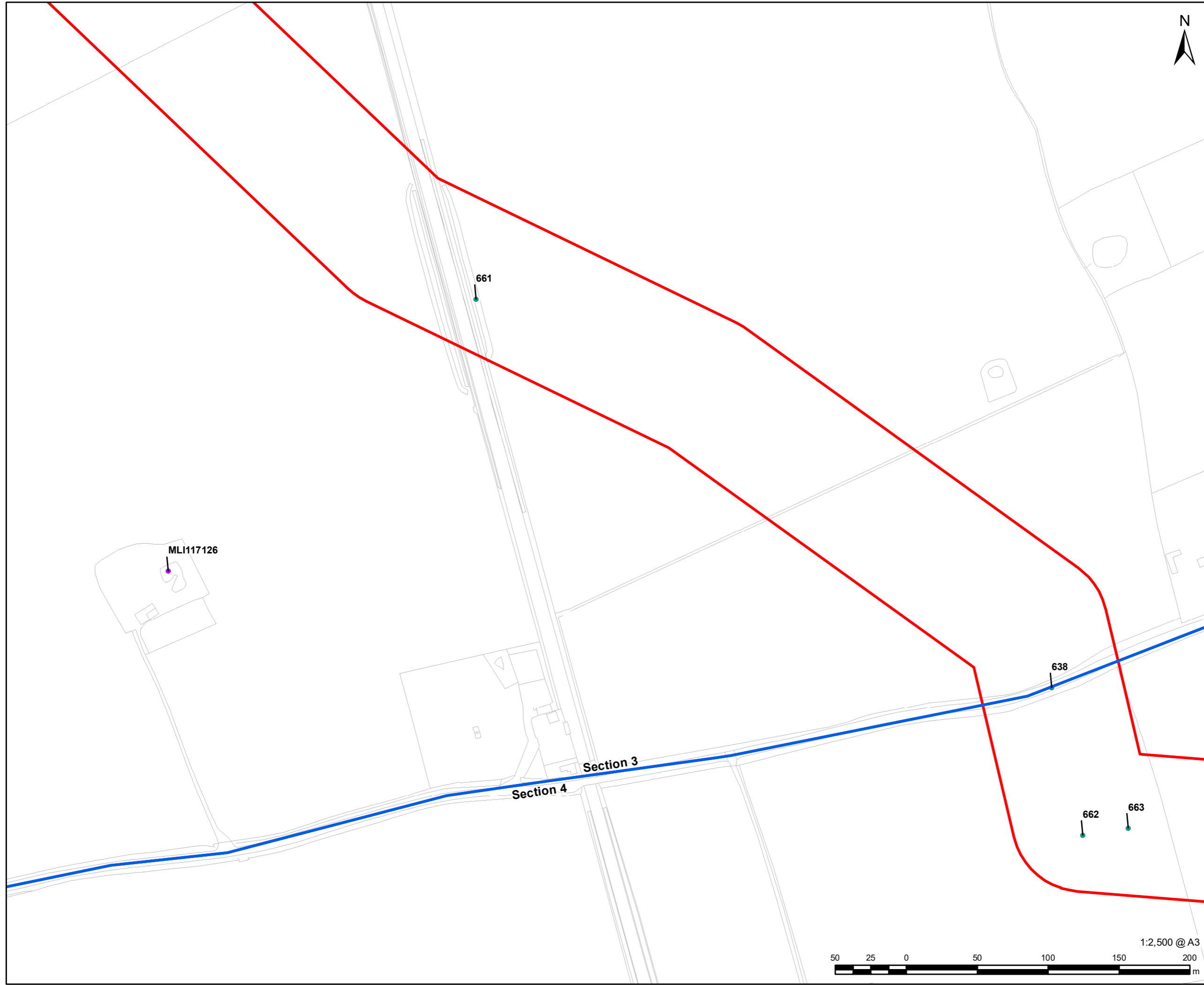
FIGURE TITLE
Figure 6-10 (41 of 72)
Statutory or Non Statutory Sites of the Historic Environment

Regulation 5(2)(m) - Infrastructure Planning (Applications: Prescribed Forms and Procedure) Regulations 2009

ISSUE PURPOSE
 DCO APPLICATION
PROJECT NUMBER / REFERENCE
 60668955 / VCCS_231002_DCO_6-10



This drawing has been prepared for the use of AECOM's client. It may not be used, modified, reproduced or relied upon by third parties, except as agreed by AECOM or as required by law. AECOM accepts no responsibility, and denies any liability whatsoever, to any party that uses or relies on this drawing without AECOM's express written consent. Do not scale this document. All measurements must be obtained from the stated dimensions.



LEGEND

	DCO Site Boundary
	Route Section Break
	HER Monument - Point
	HER Monument - Line
	HER Monument - Area
	Additional Non-Designated Asset

NOTES:
 Reproduced from Ordnance Survey digital map data © Crown copyright [2022]. All rights reserved. Licence number 0100031673.
 Contains public sector information licensed under the Open Government Licence v3.0.
 Lincolnshire CC HER
 North Lincolnshire Council HER
 North East Lincolnshire Council HER
 © Historic England 2023. Contains Ordnance Survey data © Crown copyright and database right 2023 The Historic England GIS Data contained in this material was obtained on 19/05/2023.

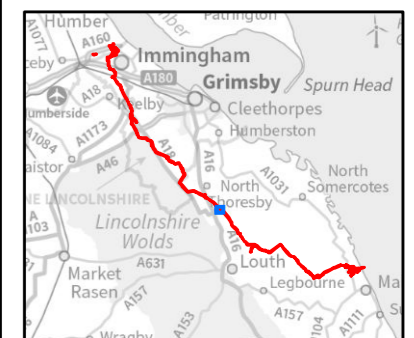


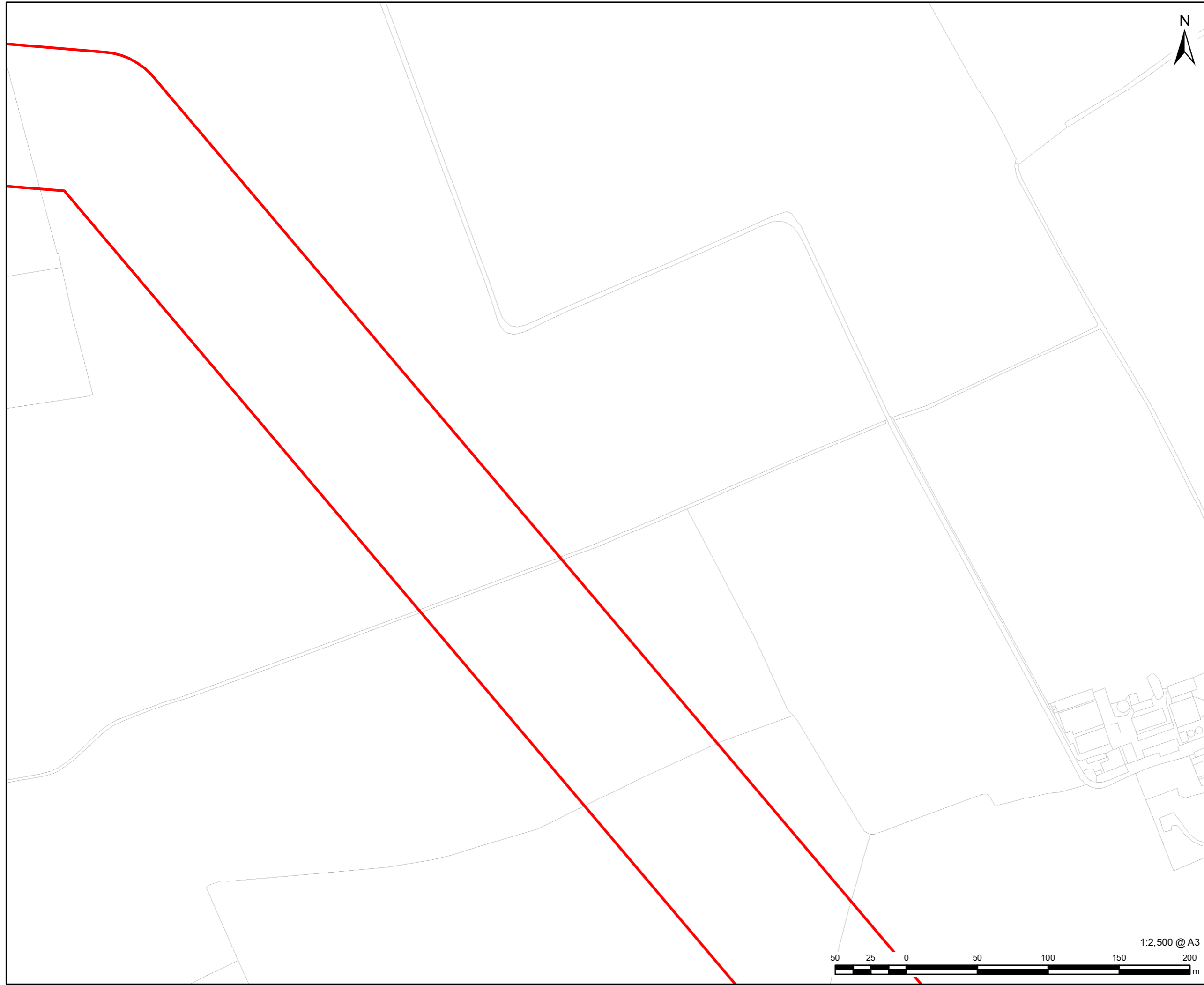
FIGURE TITLE
 Figure 6-10 (42 of 72)
 Statutory or Non Statutory Sites of the Historic Environment

Regulation 5(2)(m) - Infrastructure Planning (Applications: Prescribed Forms and Procedure) Regulations 2009

ISSUE PURPOSE
 DCO APPLICATION
 PROJECT NUMBER / REFERENCE
 60668955 / VCCS_231002_DCO_6-10



This drawing has been prepared for the use of AECOM's client. It may not be used, modified, reproduced or relied upon by third parties, except as agreed by AECOM or as required by law. AECOM accepts no responsibility, and denies any liability whatsoever, to any party that uses or relies on this drawing without AECOM's express written consent. Do not scale this document. All measurements must be obtained from the stated dimensions.



- LEGEND**
- DCO Site Boundary
 - HER Monument - Point
 - HER Monument - Line
 - HER Monument - Area

NOTES:
 Reproduced from Ordnance Survey digital map data © Crown copyright [2022]. All rights reserved. Licence number 0100031673.
 Contains public sector information licensed under the Open Government Licence v3.0.
 Lincolnshire CC HER
 North Lincolnshire Council HER
 North East Lincolnshire Council HER
 © Historic England 2023. Contains Ordnance Survey data © Crown copyright and database right 2023 The Historic England GIS Data contained in this material was obtained on 19/05/2023.



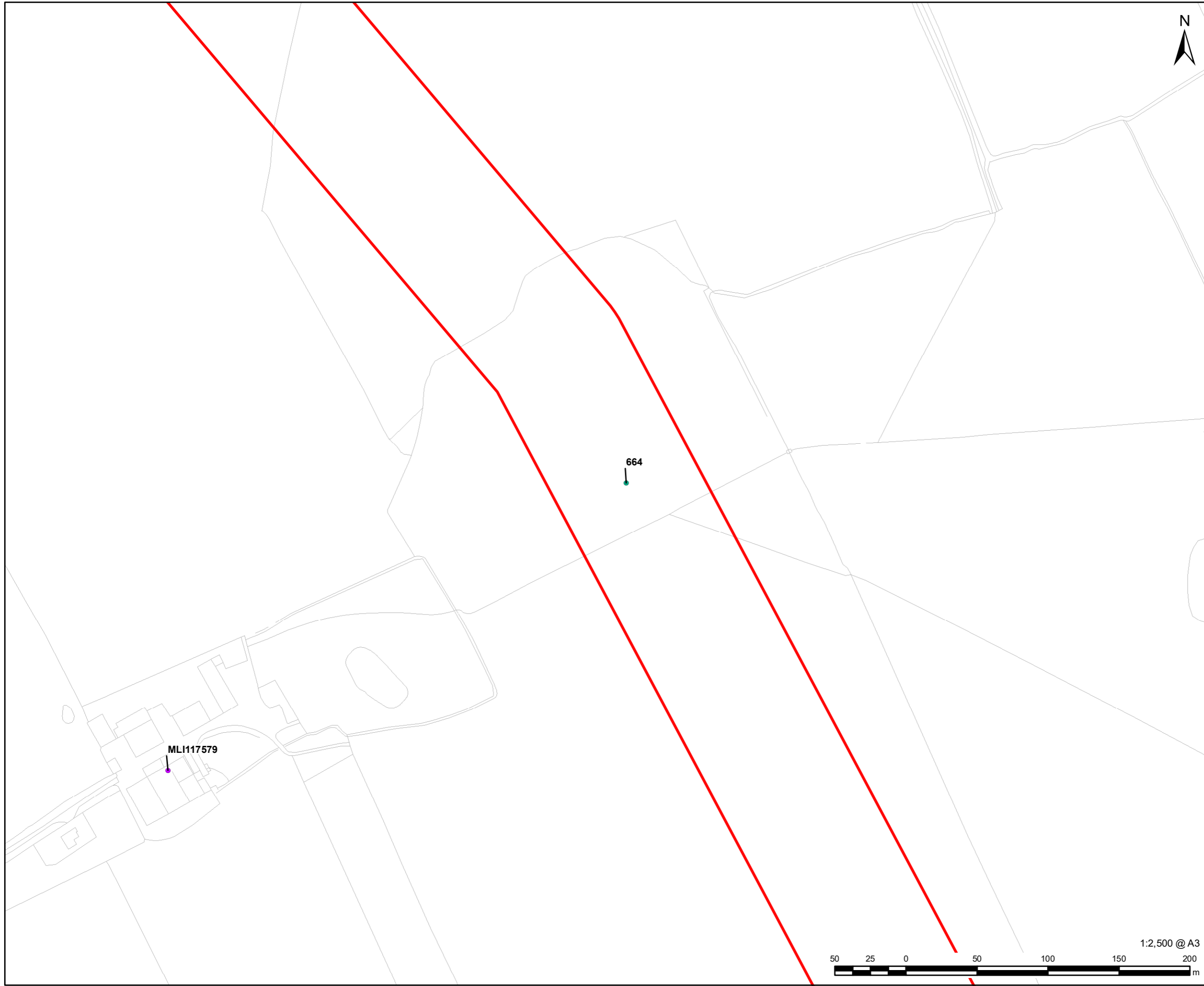
FIGURE TITLE
Figure 6-10 (43 of 72)
Statutory or Non Statutory Sites of the Historic Environment

Regulation 5(2)(m) - Infrastructure Planning (Applications: Prescribed Forms and Procedure) Regulations 2009

ISSUE PURPOSE
 DCO APPLICATION
PROJECT NUMBER / REFERENCE
 60668955 / VCCS_231002_DCO_6-10



This drawing has been prepared for the use of AECOM's client. It may not be used, modified, reproduced or relied upon by third parties, except as agreed by AECOM or as required by law. AECOM accepts no responsibility, and denies any liability whatsoever, to any party that uses or relies on this drawing without AECOM's express written consent. Do not scale this document. All measurements must be obtained from the stated dimensions.



- LEGEND**
- DCO Site Boundary
 - HER Monument - Point
 - HER Monument - Line
 - HER Monument - Area
 - Additional Non-Designated Asset

NOTES:
 Reproduced from Ordnance Survey digital map data © Crown copyright [2022]. All rights reserved. Licence number 0100031673.
 Contains public sector information licensed under the Open Government Licence v3.0.
 Lincolnshire CC HER
 North Lincolnshire Council HER
 North East Lincolnshire Council HER
 © Historic England 2023. Contains Ordnance Survey data © Crown copyright and database right 2023 The Historic England GIS Data contained in this material was obtained on 19/05/2023.

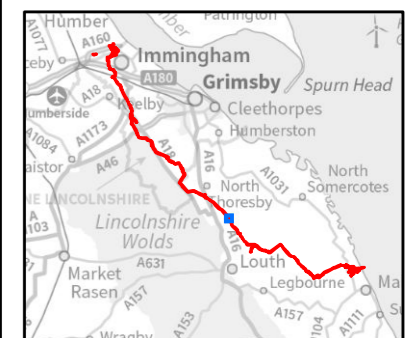


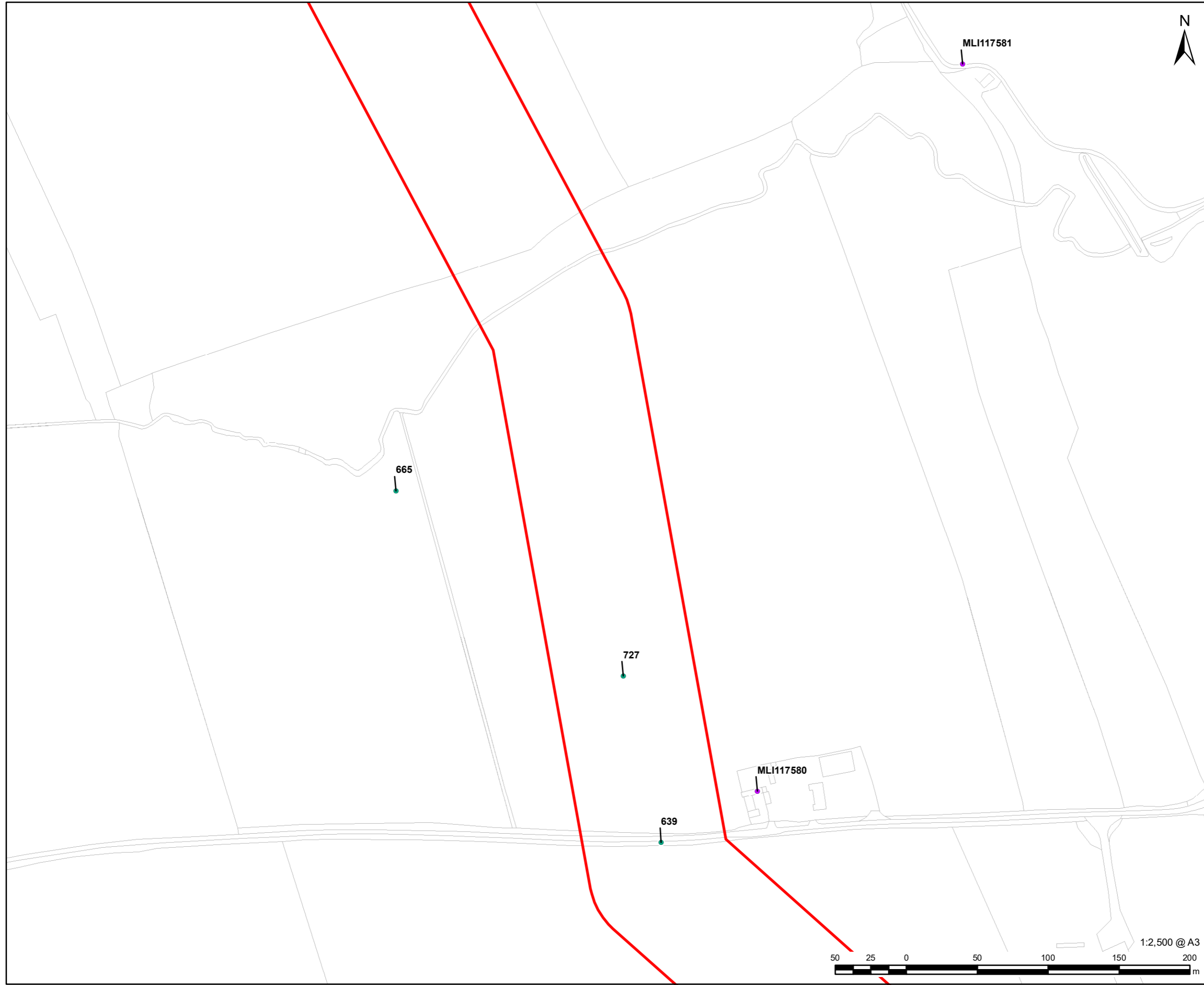
FIGURE TITLE
Figure 6-10 (44 of 72)
Statutory or Non Statutory Sites of the Historic Environment

Regulation 5(2)(m) - Infrastructure Planning (Applications: Prescribed Forms and Procedure) Regulations 2009

ISSUE PURPOSE
 DCO APPLICATION
PROJECT NUMBER / REFERENCE
 60668955 / VCCS_231002_DCO_6-10



This drawing has been prepared for the use of AECOM's client. It may not be used, modified, reproduced or relied upon by third parties, except as agreed by AECOM or as required by law. AECOM accepts no responsibility, and denies any liability whatsoever, to any party that uses or relies on this drawing without AECOM's express written consent. Do not scale this document. All measurements must be obtained from the stated dimensions.



- LEGEND**
- DCO Site Boundary
 - HER Monument - Point
 - HER Monument - Line
 - HER Monument - Area
 - Additional Non-Designated Asset

NOTES:
 Reproduced from Ordnance Survey digital map data © Crown copyright [2022]. All rights reserved. Licence number 0100031673.
 Contains public sector information licensed under the Open Government Licence v3.0.
 Lincolnshire CC HER
 North Lincolnshire Council HER
 North East Lincolnshire Council HER
 © Historic England 2023. Contains Ordnance Survey data © Crown copyright and database right 2023 The Historic England GIS Data contained in this material was obtained on 19/05/2023.

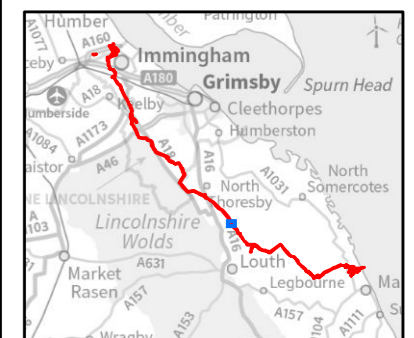


FIGURE TITLE
Figure 6-10 (45 of 72)
Statutory or Non Statutory Sites of the Historic Environment

Regulation 5(2)(m) - Infrastructure Planning (Applications: Prescribed Forms and Procedure) Regulations 2009

ISSUE PURPOSE
 DCO APPLICATION
 PROJECT NUMBER / REFERENCE
 60668955 / VCCS_231002_DCO_6-10



This drawing has been prepared for the use of AECOM's client. It may not be used, modified, reproduced or relied upon by third parties, except as agreed by AECOM or as required by law. AECOM accepts no responsibility, and denies any liability whatsoever, to any party that uses or relies on this drawing without AECOM's express written consent. Do not scale this document. All measurements must be obtained from the stated dimensions.



- LEGEND**
- DCO Site Boundary
 - HER Monument - Point
 - HER Monument - Line
 - HER Monument - Area
 - Additional Non-Designated Asset

NOTES:
 Reproduced from Ordnance Survey digital map data © Crown copyright [2022]. All rights reserved. Licence number 0100031673.
 Contains public sector information licensed under the Open Government Licence v3.0.
 North Lincolnshire Council HER
 North East Lincolnshire Council HER
 © Historic England 2023. Contains Ordnance Survey data © Crown copyright and database right 2023 The Historic England GIS Data contained in this material was obtained on 19/05/2023.

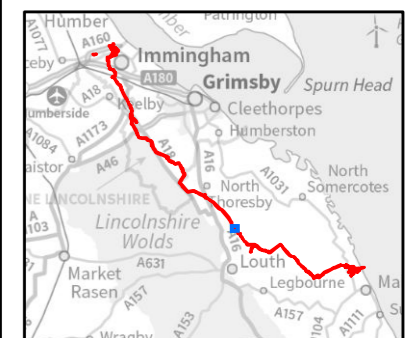


FIGURE TITLE
Figure 6-10 (46 of 72)
Statutory or Non Statutory Sites of the Historic Environment

Regulation 5(2)(m) - Infrastructure Planning (Applications: Prescribed Forms and Procedure) Regulations 2009

ISSUE PURPOSE
 DCO APPLICATION
PROJECT NUMBER / REFERENCE
 60668955 / VCCS_231002_DCO_6-10



This drawing has been prepared for the use of AECOM's client. It may not be used, modified, reproduced or relied upon by third parties, except as agreed by AECOM or as required by law. AECOM accepts no responsibility, and denies any liability whatsoever, to any party that uses or relies on this drawing without AECOM's express written consent. Do not scale this document. All measurements must be obtained from the stated dimensions.



LEGEND

- DCO Site Boundary
- HER Monument - Point
- HER Monument - Line
- HER Monument - Area

NOTES:
 Reproduced from Ordnance Survey digital map data © Crown copyright [2022]. All rights reserved. Licence number 0100031673.
 Contains public sector information licensed under the Open Government Licence v3.0.
 North Lincolnshire Council HER
 North East Lincolnshire Council HER
 © Historic England 2023. Contains Ordnance Survey data © Crown copyright and database right 2023 The Historic England GIS Data contained in this material was obtained on 19/05/2023.



FIGURE TITLE

**Figure 6-10 (47 of 72)
 Statutory or Non Statutory Sites of
 the Historic Environment**

**Regulation 5(2)(m) - Infrastructure
 Planning (Applications: Prescribed
 Forms and Procedure) Regulations
 2009**

ISSUE PURPOSE

DCO APPLICATION

PROJECT NUMBER / REFERENCE

60668955 / VCCS_231002_DCO_6-10



This drawing has been prepared for the use of AECOM's client. It may not be used, modified, reproduced or relied upon by third parties, except as agreed by AECOM or as required by law. AECOM accepts no responsibility, and denies any liability whatsoever, to any party that uses or relies on this drawing without AECOM's express written consent. Do not scale this document. All measurements must be obtained from the stated dimensions.



- LEGEND**
- DCO Site Boundary
 - HER Monument - Point
 - HER Monument - Line
 - HER Monument - Area
 - Additional Non-Designated Asset

NOTES:
 Reproduced from Ordnance Survey digital map data © Crown copyright [2022]. All rights reserved. Licence number 0100031673.
 Contains public sector information licensed under the Open Government Licence v3.0.
 Lincolnshire CC HER
 North Lincolnshire Council HER
 North East Lincolnshire Council HER
 © Historic England 2023. Contains Ordnance Survey data © Crown copyright and database right 2023 The Historic England GIS Data contained in this material was obtained on 19/05/2023.

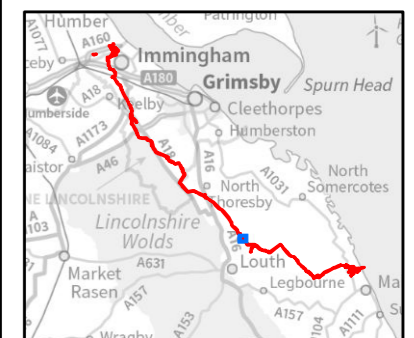


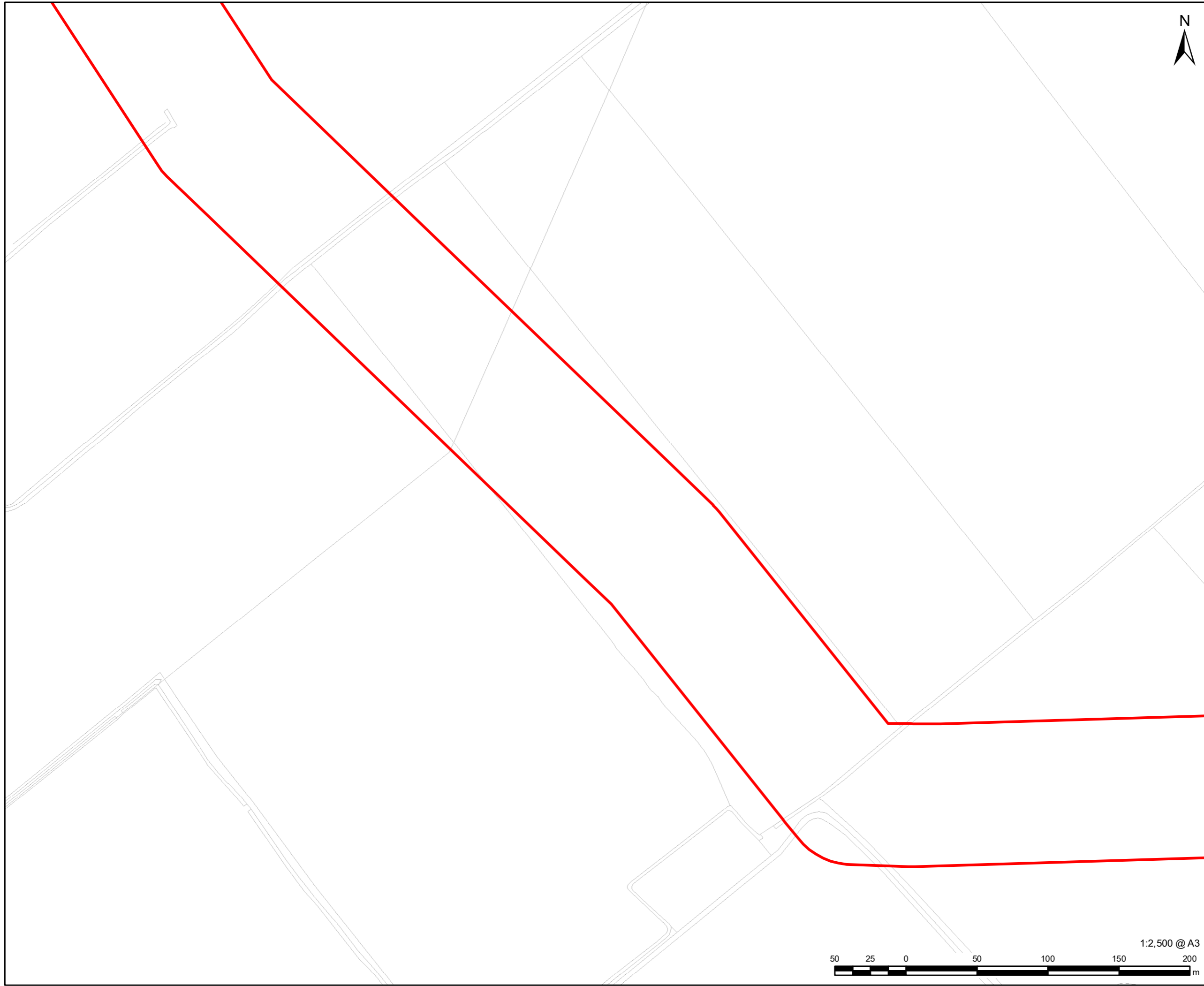
FIGURE TITLE
Figure 6-10 (48 of 72)
Statutory or Non Statutory Sites of the Historic Environment

Regulation 5(2)(m) - Infrastructure Planning (Applications: Prescribed Forms and Procedure) Regulations 2009

ISSUE PURPOSE
 DCO APPLICATION
PROJECT NUMBER / REFERENCE
 60668955 / VCCS_231002_DCO_6-10



This drawing has been prepared for the use of AECOM's client. It may not be used, modified, reproduced or relied upon by third parties, except as agreed by AECOM or as required by law. AECOM accepts no responsibility, and denies any liability whatsoever, to any party that uses or relies on this drawing without AECOM's express written consent. Do not scale this document. All measurements must be obtained from the stated dimensions.



- LEGEND
- DCO Site Boundary
 - HER Monument - Point
 - HER Monument - Line
 - HER Monument - Area

NOTES:
 Reproduced from Ordnance Survey digital map data © Crown copyright [2022]. All rights reserved. Licence number 0100031673.
 Contains public sector information licensed under the Open Government Licence v3.0.
 Lincolnshire CC HER
 North Lincolnshire Council HER
 North East Lincolnshire Council HER
 © Historic England 2023. Contains Ordnance Survey data © Crown copyright and database right 2023 The Historic England GIS Data contained in this material was obtained on 19/05/2023.

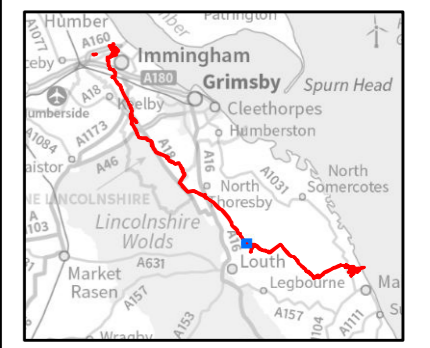


FIGURE TITLE
Figure 6-10 (49 of 72)
Statutory or Non Statutory Sites of the Historic Environment

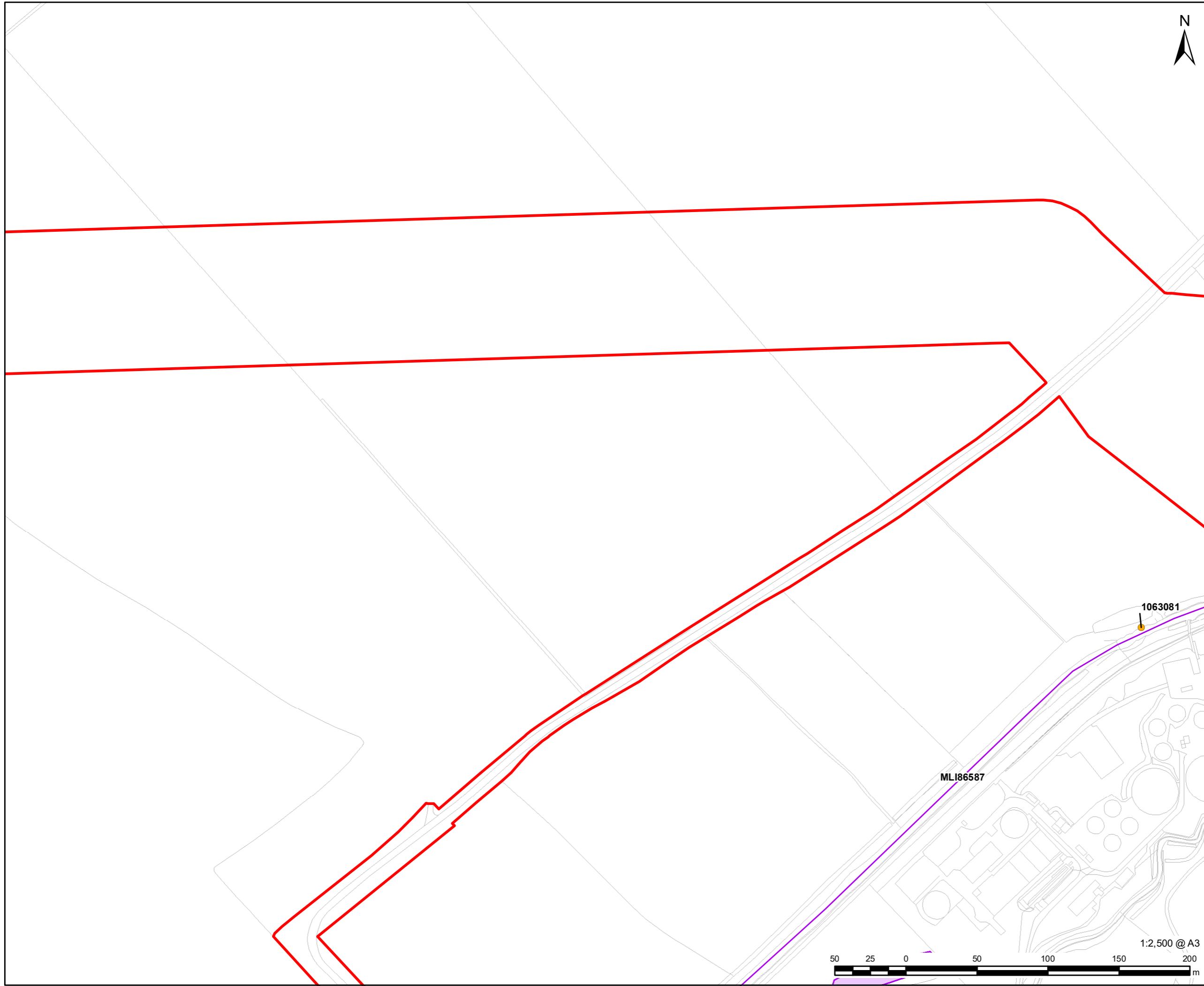
Regulation 5(2)(m) - Infrastructure Planning (Applications: Prescribed Forms and Procedure) Regulations 2009

ISSUE PURPOSE
 DCO APPLICATION

PROJECT NUMBER / REFERENCE
 60668955 / VCCS_231002_DCO_6-10



This drawing has been prepared for the use of AECOM's client. It may not be used, modified, reproduced or relied upon by third parties, except as agreed by AECOM or as required by law. AECOM accepts no responsibility, and denies any liability whatsoever, to any party that uses or relies on this drawing without AECOM's express written consent. Do not scale this document. All measurements must be obtained from the stated dimensions.



PROJECT

Viking CCS Pipeline

LEGEND

- DCO Site Boundary
- HER Monument - Point
- HER Monument - Line
- HER Monument - Area
- Grade II Listed Building

NOTES:

Reproduced from Ordnance Survey digital map data © Crown copyright [2022]. All rights reserved. Licence number 0100031673. Contains public sector information licensed under the Open Government Licence v3.0. Lincolnshire CC HER North Lincolnshire Council HER North East Lincolnshire Council HER © Historic England 2023. Contains Ordnance Survey data © Crown copyright and database right 2023 The Historic England GIS Data contained in this material was obtained on 19/05/2023.



FIGURE TITLE

**Figure 6-10 (50 of 72)
Statutory or Non Statutory Sites of
the Historic Environment**

**Regulation 5(2)(m) - Infrastructure
Planning (Applications: Prescribed
Forms and Procedure) Regulations
2009**

ISSUE PURPOSE

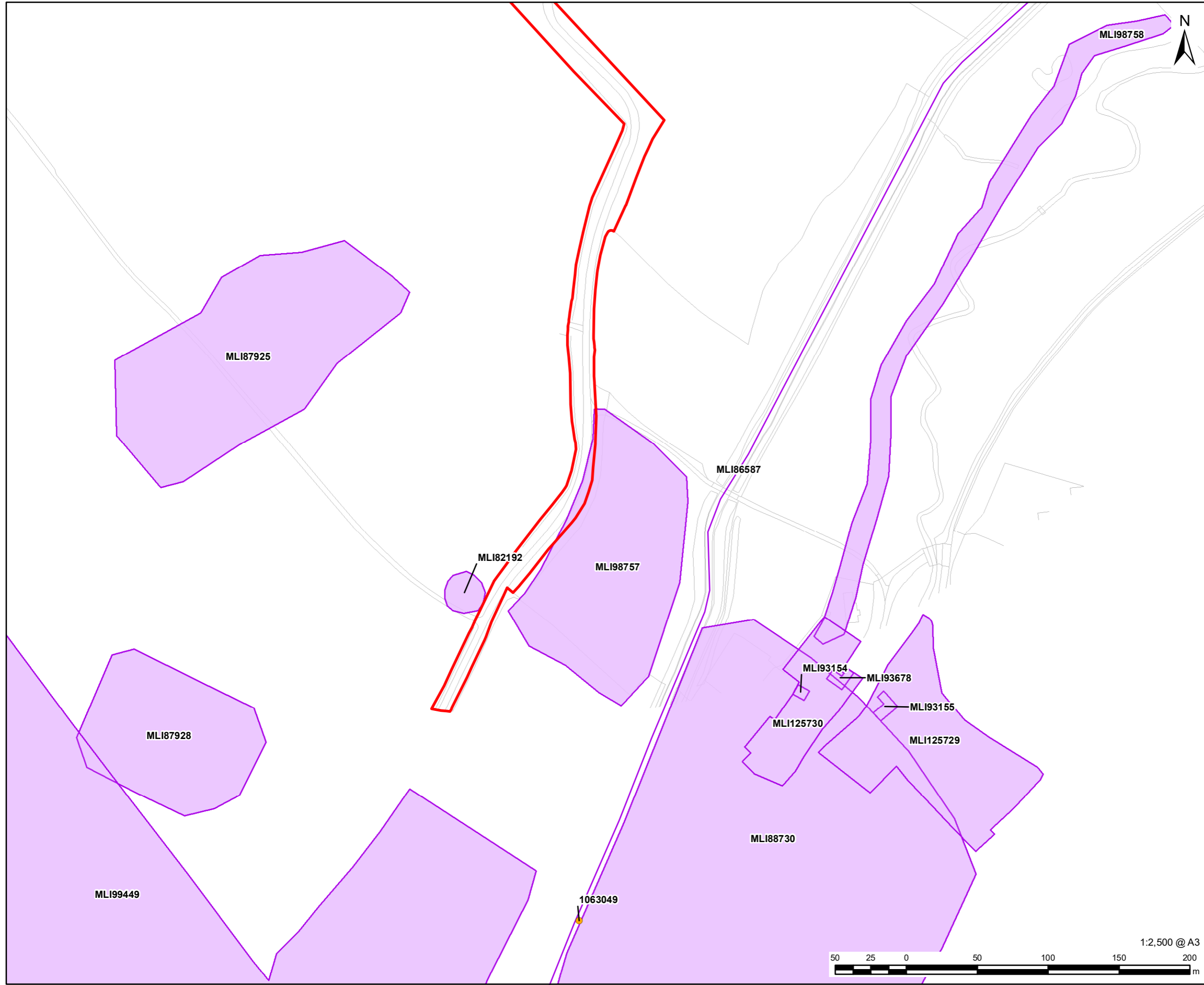
DCO APPLICATION

PROJECT NUMBER / REFERENCE

60668955 / VCCS_231002_DCO_6-10



This drawing has been prepared for the use of AECOM's client. It may not be used, modified, reproduced or relied upon by third parties, except as agreed by AECOM or as required by law. AECOM accepts no responsibility, and denies any liability whatsoever, to any party that uses or relies on this drawing without AECOM's express written consent. Do not scale this document. All measurements must be obtained from the stated dimensions.



- LEGEND**
- DCO Site Boundary
 - HER Monument - Point
 - HER Monument - Line
 - HER Monument - Area
 - Grade II Listed Building

NOTES:
 Reproduced from Ordnance Survey digital map data © Crown copyright [2022]. All rights reserved. Licence number 0100031673.
 Contains public sector information licensed under the Open Government Licence v3.0.
 Lincolnshire CC HER
 North Lincolnshire Council HER
 North East Lincolnshire Council HER
 © Historic England 2023. Contains Ordnance Survey data © Crown copyright and database right 2023 The Historic England GIS Data contained in this material was obtained on 19/05/2023.



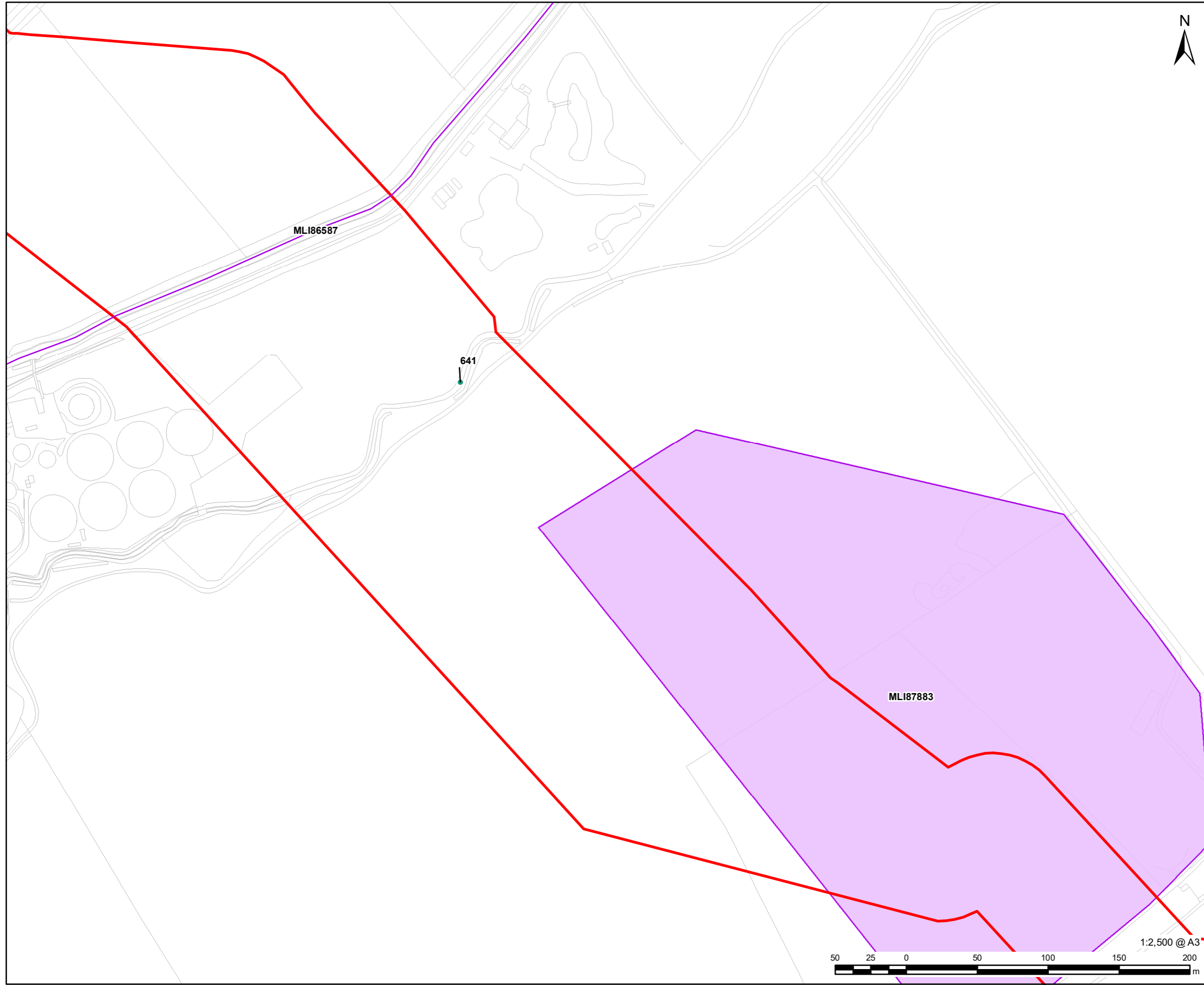
FIGURE TITLE
 Figure 6-10 (51 of 72)
Statutory or Non Statutory Sites of the Historic Environment

Regulation 5(2)(m) - Infrastructure Planning (Applications: Prescribed Forms and Procedure) Regulations 2009

ISSUE PURPOSE
 DCO APPLICATION
PROJECT NUMBER / REFERENCE
 60668955 / VCCS_231002_DCO_6-10



This drawing has been prepared for the use of AECOM's client. It may not be used, modified, reproduced or relied upon by third parties, except as agreed by AECOM or as required by law. AECOM accepts no responsibility, and denies any liability whatsoever, to any party that uses or relies on this drawing without AECOM's express written consent. Do not scale this document. All measurements must be obtained from the stated dimensions.



- LEGEND**
- DCO Site Boundary
 - HER Monument - Point
 - HER Monument - Line
 - HER Monument - Area
 - Additional Non-Designated Asset

NOTES:
 Reproduced from Ordnance Survey digital map data © Crown copyright [2022]. All rights reserved. Licence number 0100031673.
 Contains public sector information licensed under the Open Government Licence v3.0.
 Lincolnshire CC HER
 North Lincolnshire Council HER
 North East Lincolnshire Council HER
 © Historic England 2023. Contains Ordnance Survey data © Crown copyright and database right 2023 The Historic England GIS Data contained in this material was obtained on 19/05/2023.

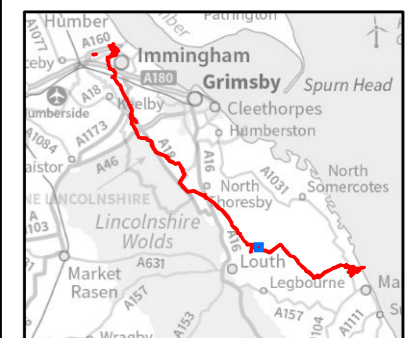



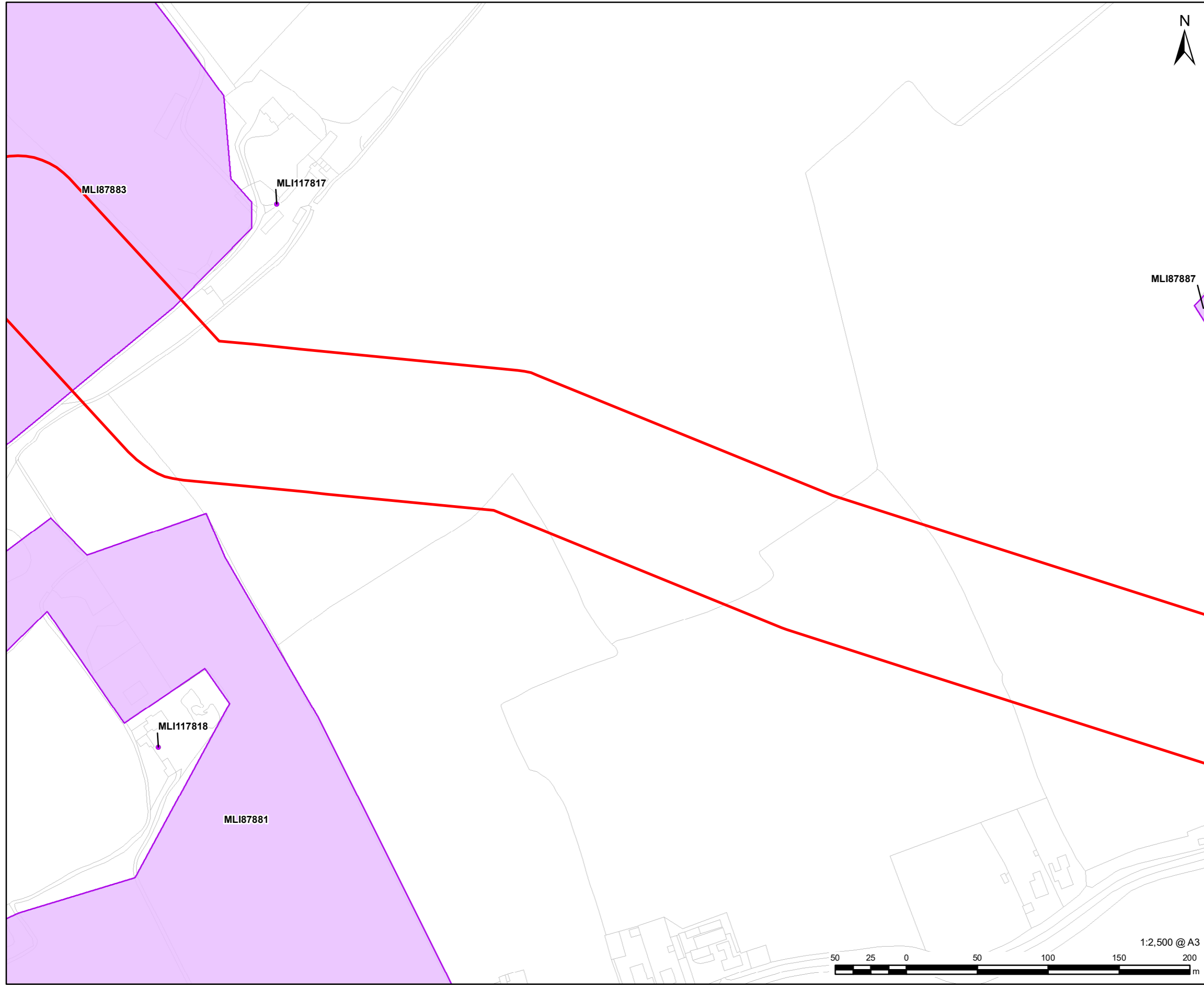
FIGURE TITLE
Figure 6-10 (52 of 72)
Statutory or Non Statutory Sites of the Historic Environment

Regulation 5(2)(m) - Infrastructure Planning (Applications: Prescribed Forms and Procedure) Regulations 2009

ISSUE PURPOSE
 DCO APPLICATION
PROJECT NUMBER / REFERENCE
 60668955 / VCCS_231002_DCO_6-10



This drawing has been prepared for the use of AECOM's client. It may not be used, modified, reproduced or relied upon by third parties, except as agreed by AECOM or as required by law. AECOM accepts no responsibility, and denies any liability whatsoever, to any party that uses or relies on this drawing without AECOM's express written consent. Do not scale this document. All measurements must be obtained from the stated dimensions.



- LEGEND**
- DCO Site Boundary
 - HER Monument - Point
 - HER Monument - Line
 - HER Monument - Area


NOTES:
 Reproduced from Ordnance Survey digital map data © Crown copyright [2022]. All rights reserved. Licence number 0100031673.
 Contains public sector information licensed under the Open Government Licence v3.0.
 Lincolnshire CC HER
 North Lincolnshire Council HER
 North East Lincolnshire Council HER
 © Historic England 2023. Contains Ordnance Survey data © Crown copyright and database right 2023 The Historic England GIS Data contained in this material was obtained on 19/05/2023.



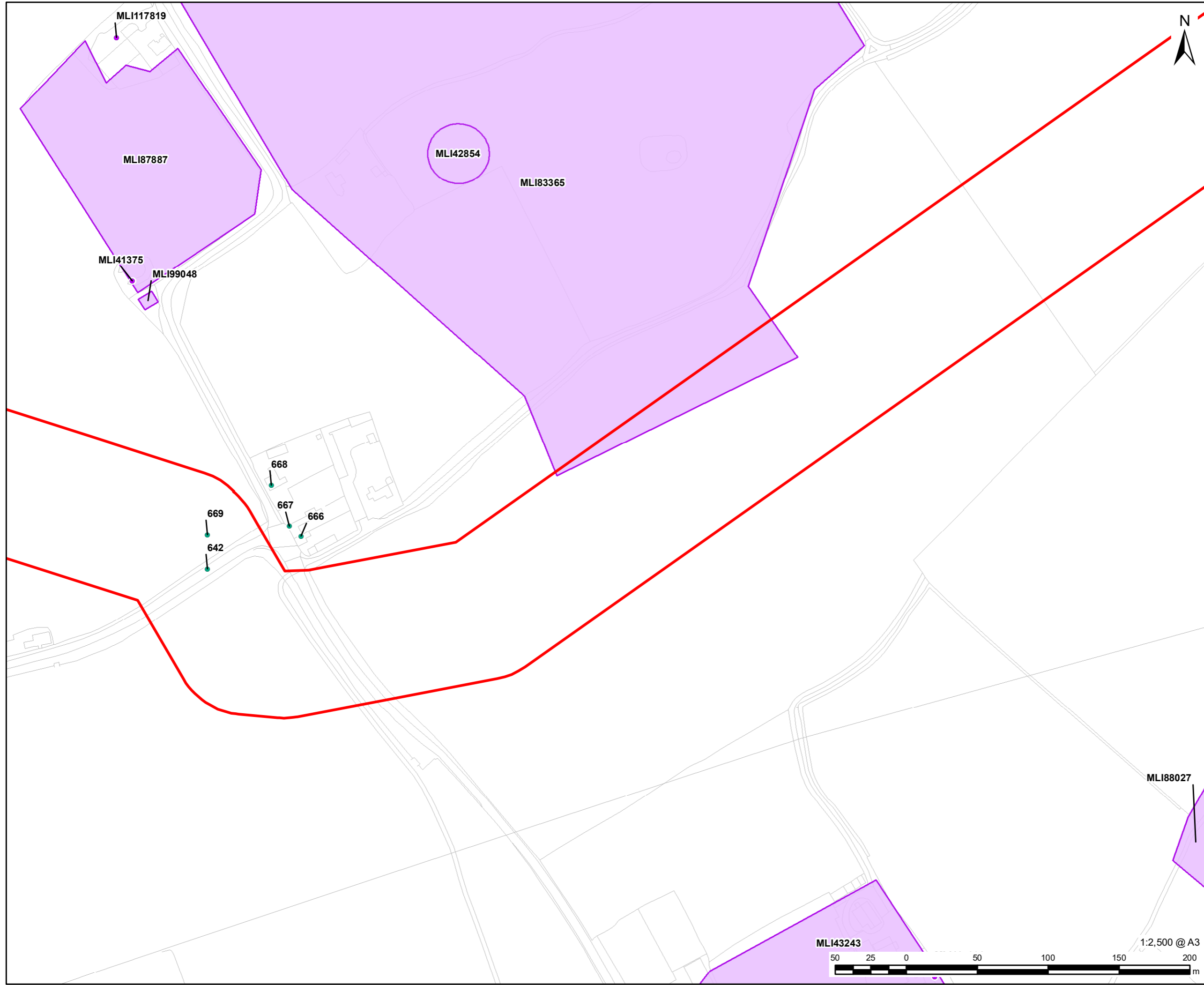
FIGURE TITLE
Figure 6-10 (53 of 72)
Statutory or Non Statutory Sites of the Historic Environment

Regulation 5(2)(m) - Infrastructure Planning (Applications: Prescribed Forms and Procedure) Regulations 2009

ISSUE PURPOSE
 DCO APPLICATION
 PROJECT NUMBER / REFERENCE
 60668955 / VCCS_231002_DCO_6-10



This drawing has been prepared for the use of AECOM's client. It may not be used, modified, reproduced or relied upon by third parties, except as agreed by AECOM or as required by law. AECOM accepts no responsibility, and denies any liability whatsoever, to any party that uses or relies on this drawing without AECOM's express written consent. Do not scale this document. All measurements must be obtained from the stated dimensions.



- LEGEND**
- DCO Site Boundary
 - HER Monument - Point
 - HER Monument - Line
 - HER Monument - Area
 - Additional Non-Designated Asset

NOTES:
 Reproduced from Ordnance Survey digital map data © Crown copyright [2022]. All rights reserved. Licence number 0100031673.
 Contains public sector information licensed under the Open Government Licence v3.0.
 Lincolnshire CC HER
 North Lincolnshire Council HER
 North East Lincolnshire Council HER
 © Historic England 2023. Contains Ordnance Survey data © Crown copyright and database right 2023 The Historic England GIS Data contained in this material was obtained on 19/05/2023.

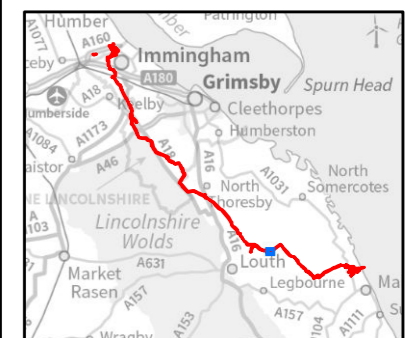


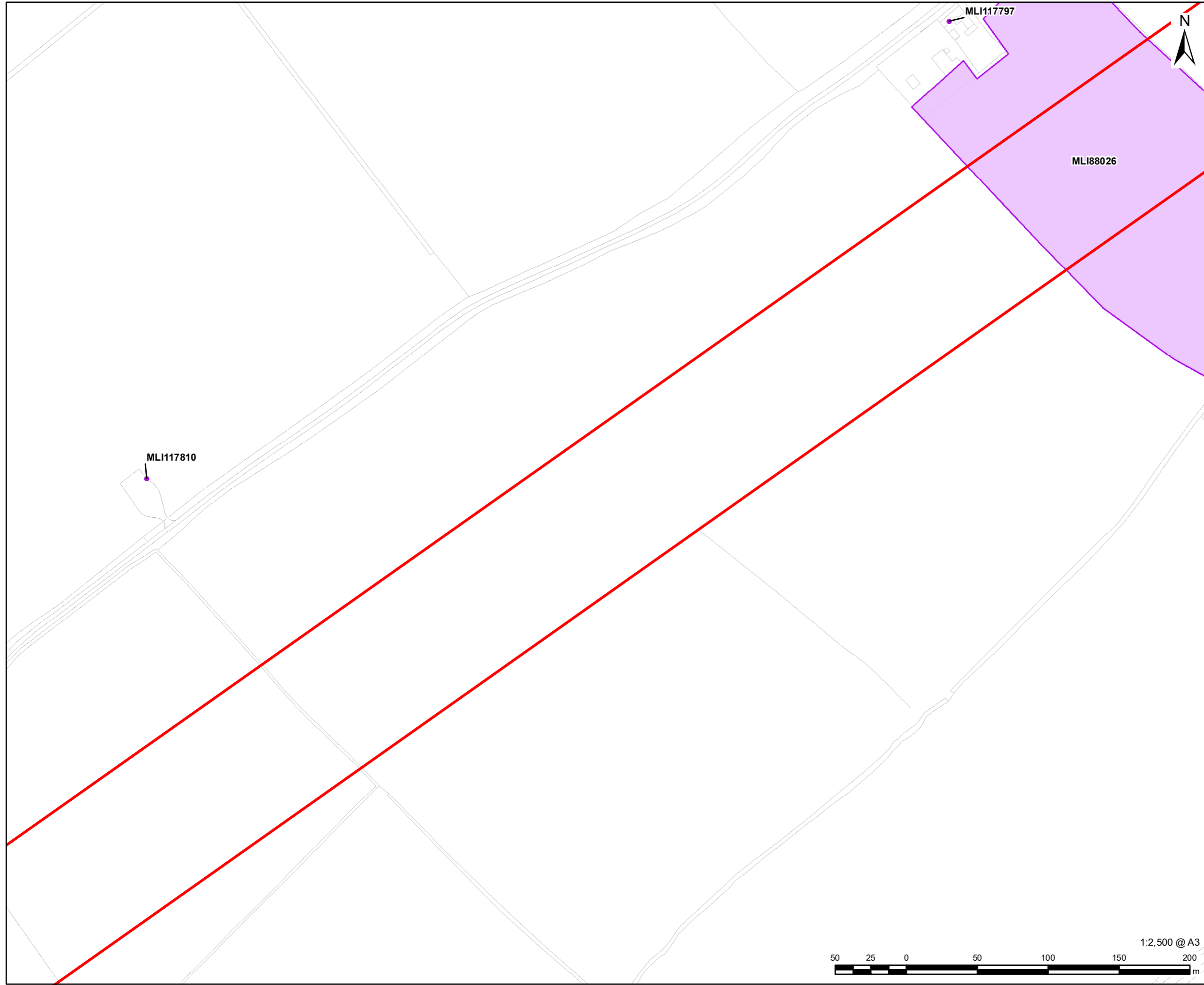
FIGURE TITLE
Figure 6-10 (54 of 72)
Statutory or Non Statutory Sites of the Historic Environment

Regulation 5(2)(m) - Infrastructure Planning (Applications: Prescribed Forms and Procedure) Regulations 2009

ISSUE PURPOSE
 DCO APPLICATION
PROJECT NUMBER / REFERENCE
 60668955 / VCCS_231002_DCO_6-10



This drawing has been prepared for the use of AECOM's client. It may not be used, modified, reproduced or relied upon by third parties, except as agreed by AECOM or as required by law. AECOM accepts no responsibility, and denies any liability whatsoever, to any party that uses or relies on this drawing without AECOM's express written consent. Do not scale this document. All measurements must be obtained from the stated dimensions.



LEGEND

- DCO Site Boundary
- HER Monument - Point
- HER Monument - Line
- HER Monument - Area

NOTES:
 Reproduced from Ordnance Survey digital map data © Crown copyright [2022]. All rights reserved. Licence number 0100031673.
 Contains public sector information licensed under the Open Government Licence v3.0.
 Lincolnshire CC HER
 North Lincolnshire Council HER
 North East Lincolnshire Council HER
 © Historic England 2023. Contains Ordnance Survey data © Crown copyright and database right 2023 The Historic England GIS Data contained in this material was obtained on 19/05/2023.

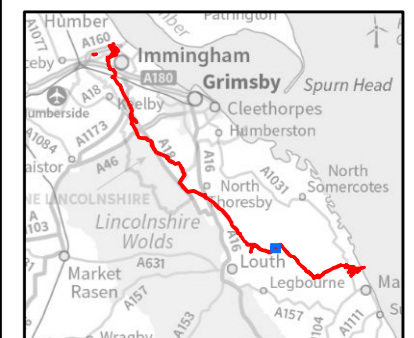


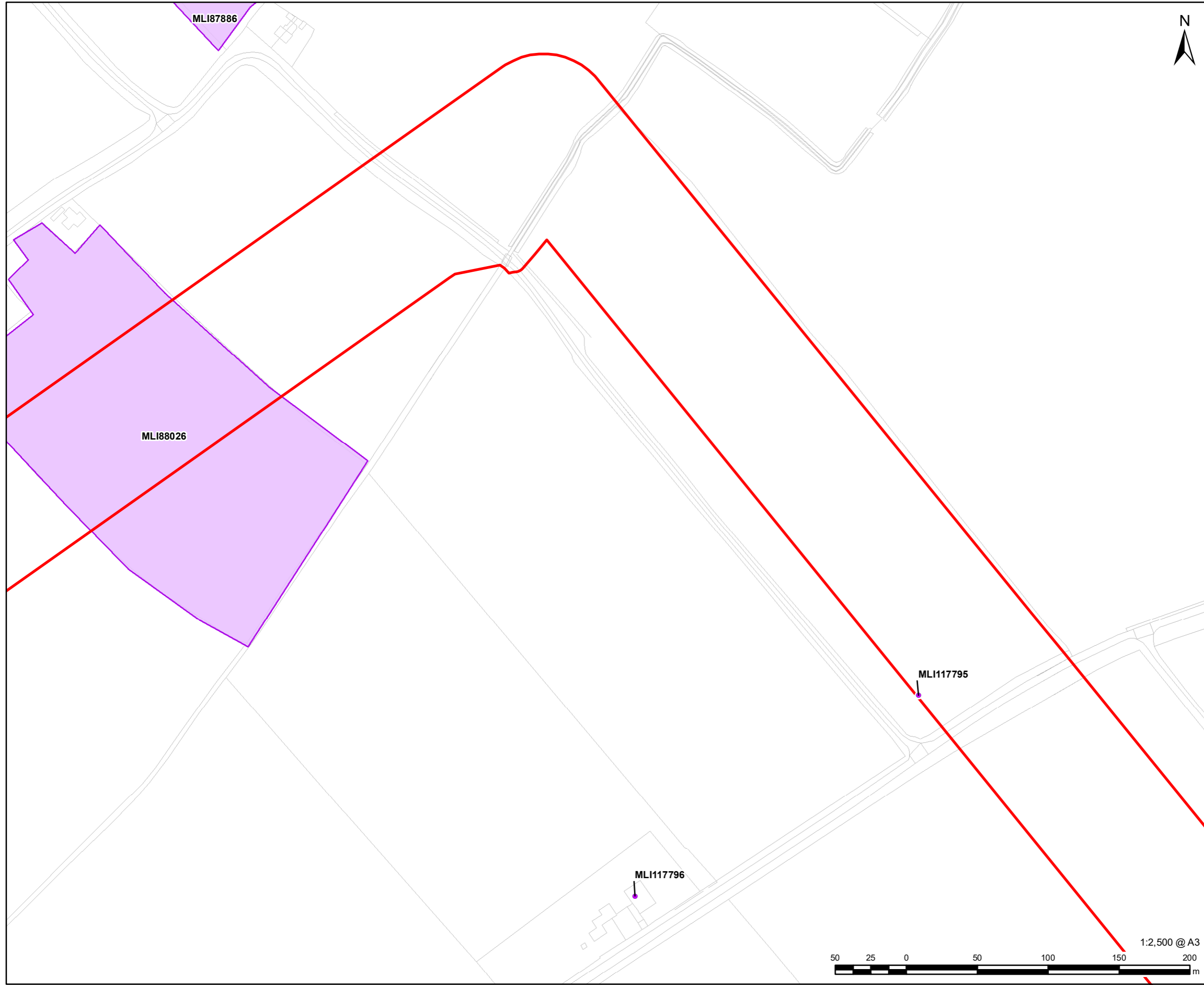
FIGURE TITLE
Figure 6-10 (55 of 72)
Statutory or Non Statutory Sites of the Historic Environment

Regulation 5(2)(m) - Infrastructure Planning (Applications: Prescribed Forms and Procedure) Regulations 2009

ISSUE PURPOSE
 DCO APPLICATION
PROJECT NUMBER / REFERENCE
 60668955 / VCCS_231002_DCO_6-10



This drawing has been prepared for the use of AECOM's client. It may not be used, modified, reproduced or relied upon by third parties, except as agreed by AECOM or as required by law. AECOM accepts no responsibility, and denies any liability whatsoever, to any party that uses or relies on this drawing without AECOM's express written consent. Do not scale this document. All measurements must be obtained from the stated dimensions.



- LEGEND**
- DCO Site Boundary
 - HER Monument - Point
 - HER Monument - Line
 - HER Monument - Area

NOTES:
 Reproduced from Ordnance Survey digital map data © Crown copyright [2022]. All rights reserved. Licence number 0100031673.
 Contains public sector information licensed under the Open Government Licence v3.0.
 Lincolnshire CC HER
 North Lincolnshire Council HER
 North East Lincolnshire Council HER
 © Historic England 2023. Contains Ordnance Survey data © Crown copyright and database right 2023 The Historic England GIS Data contained in this material was obtained on 19/05/2023.



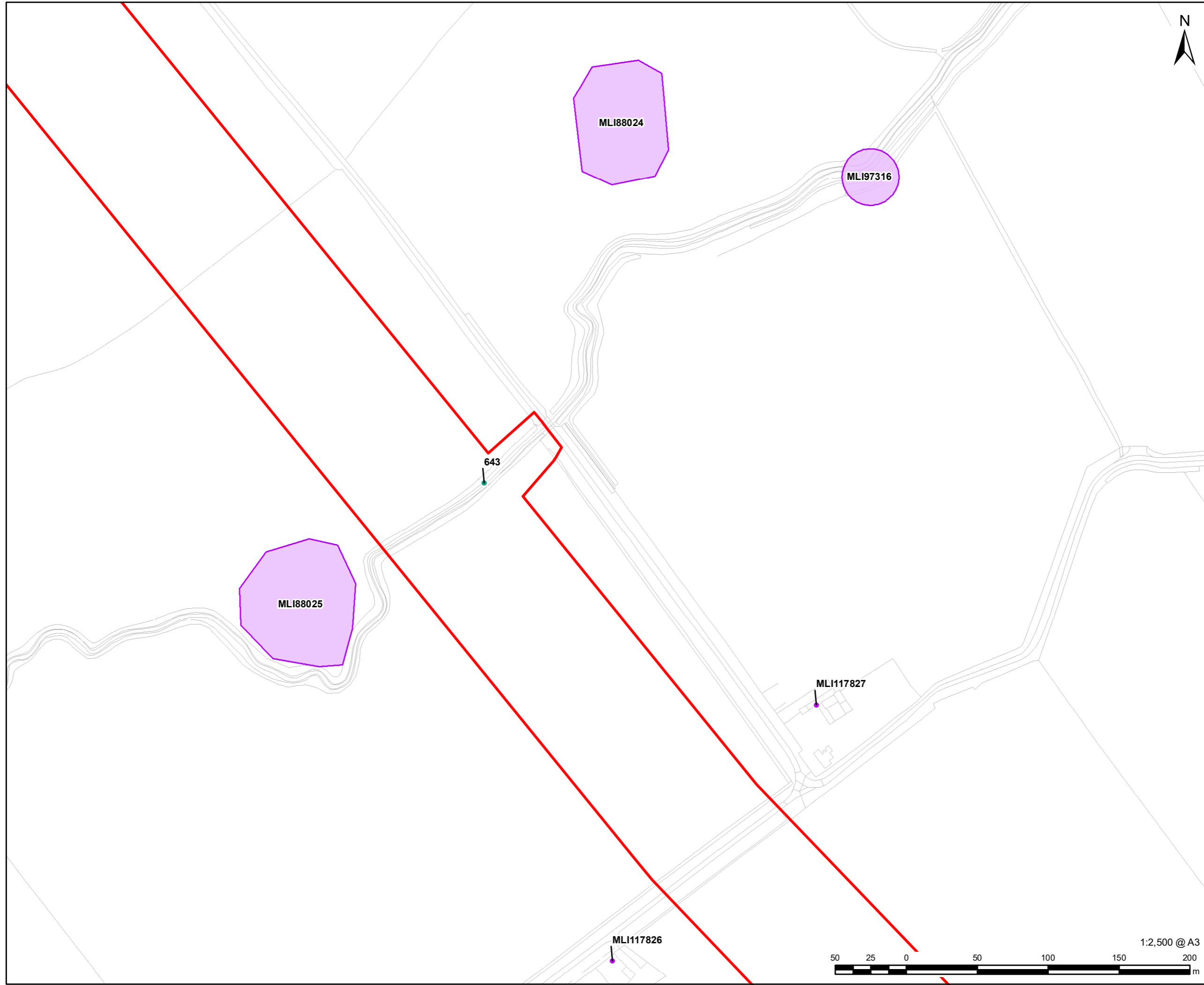
FIGURE TITLE
Figure 6-10 (56 of 72)
Statutory or Non Statutory Sites of the Historic Environment

Regulation 5(2)(m) - Infrastructure Planning (Applications: Prescribed Forms and Procedure) Regulations 2009

ISSUE PURPOSE
 DCO APPLICATION
 PROJECT NUMBER / REFERENCE
 60668955 / VCCS_231002_DCO_6-10



This drawing has been prepared for the use of AECOM's client. It may not be used, modified, reproduced or relied upon by third parties, except as agreed by AECOM or as required by law. AECOM accepts no responsibility, and denies any liability whatsoever, to any party that uses or relies on this drawing without AECOM's express written consent. Do not scale this document. All measurements must be obtained from the stated dimensions.



- LEGEND
- DCO Site Boundary
 - HER Monument - Point
 - HER Monument - Line
 - HER Monument - Area
 - Additional Non-Designated Asset

NOTES:
 Reproduced from Ordnance Survey digital map data © Crown copyright [2022]. All rights reserved. Licence number 0100031673.
 Contains public sector information licensed under the Open Government Licence v3.0.
 Lincolnshire CC HER
 North Lincolnshire Council HER
 North East Lincolnshire Council HER
 © Historic England 2023. Contains Ordnance Survey data © Crown copyright and database right 2023 The Historic England GIS Data contained in this material was obtained on 19/05/2023.

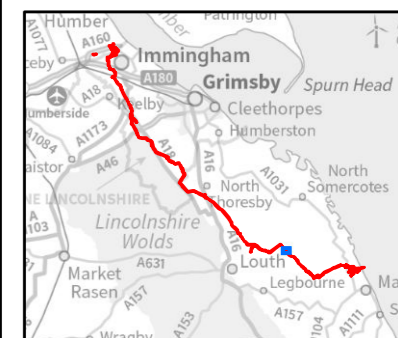


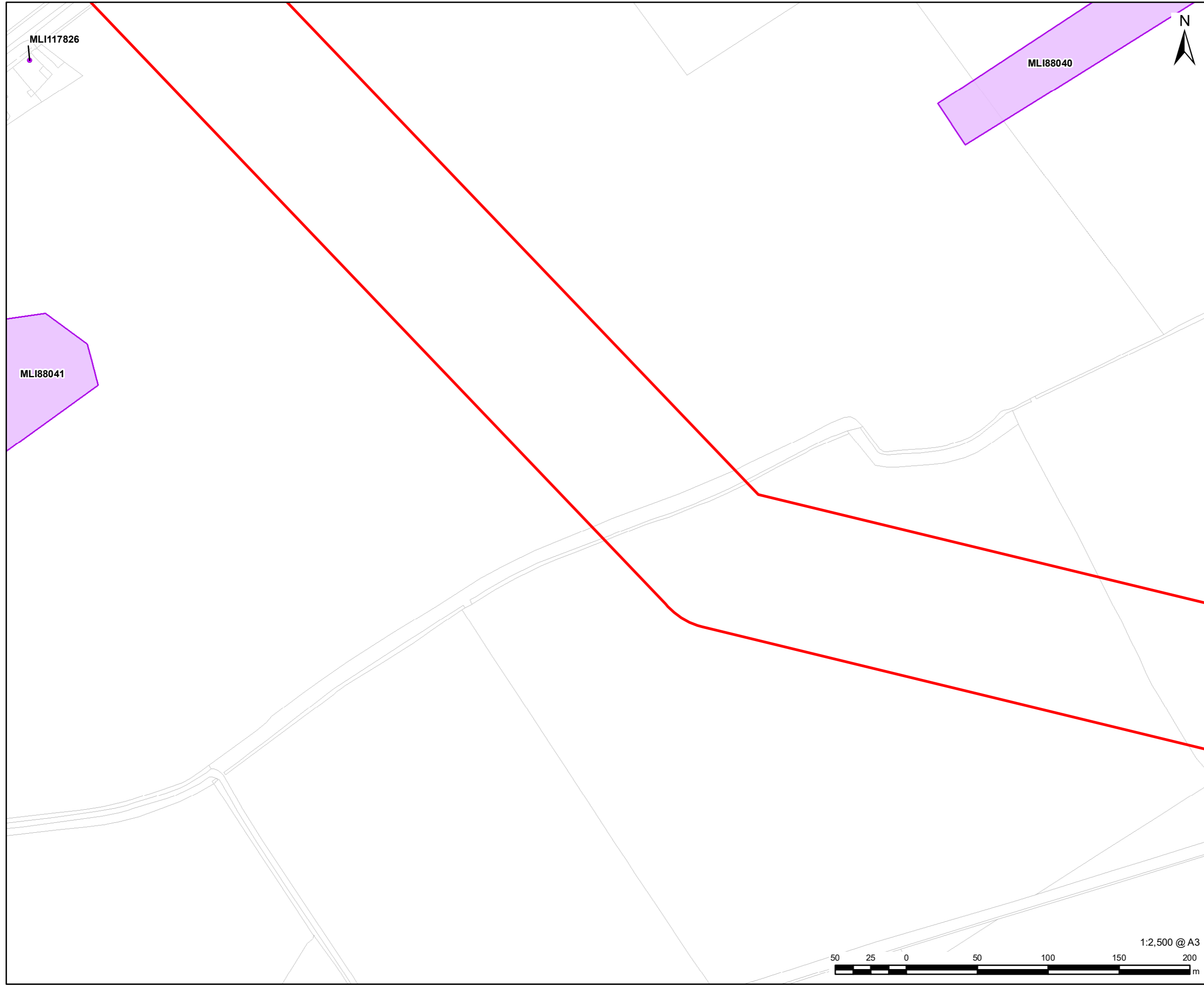
FIGURE TITLE
**Figure 6-10 (57 of 72)
 Statutory or Non Statutory Sites of
 the Historic Environment**

**Regulation 5(2)(m) - Infrastructure
 Planning (Applications: Prescribed
 Forms and Procedure) Regulations
 2009**

ISSUE PURPOSE
 DCO APPLICATION
 PROJECT NUMBER / REFERENCE
 60668955 / VCCS_231002_DCO_6-10

This drawing has been prepared for the use of AECOM's client. It may not be used, modified, reproduced or relied upon by third parties, except as agreed by AECOM or as required by law. AECOM accepts no responsibility, and denies any liability whatsoever, to any party that uses or relies on this drawing without AECOM's express written consent. Do not scale this document. All measurements must be obtained from the stated dimensions.





- LEGEND**
- DCO Site Boundary
 - HER Monument - Point
 - HER Monument - Line
 - HER Monument - Area

NOTES:
 Reproduced from Ordnance Survey digital map data © Crown copyright [2022]. All rights reserved. Licence number 0100031673.
 Contains public sector information licensed under the Open Government Licence v3.0.
 Lincolnshire CC HER
 North Lincolnshire Council HER
 North East Lincolnshire Council HER
 © Historic England 2023. Contains Ordnance Survey data © Crown copyright and database right 2023 The Historic England GIS Data contained in this material was obtained on 19/05/2023.




FIGURE TITLE
Figure 6-10 (58 of 72)
Statutory or Non Statutory Sites of the Historic Environment

Regulation 5(2)(m) - Infrastructure Planning (Applications: Prescribed Forms and Procedure) Regulations 2009

ISSUE PURPOSE
 DCO APPLICATION
PROJECT NUMBER / REFERENCE
 60668955 / VCCS_231002_DCO_6-10



This drawing has been prepared for the use of AECOM's client. It may not be used, modified, reproduced or relied upon by third parties, except as agreed by AECOM or as required by law. AECOM accepts no responsibility, and denies any liability whatsoever, to any party that uses or relies on this drawing without AECOM's express written consent. Do not scale this document. All measurements must be obtained from the stated dimensions.



LEGEND

	DCO Site Boundary
	Route Section Break
	HER Monument - Point
	HER Monument - Line
	HER Monument - Area
	Additional Non-Designated Asset

NOTES:
 Reproduced from Ordnance Survey digital map data © Crown copyright [2022]. All rights reserved. Licence number 0100031673.
 Contains public sector information licensed under the Open Government Licence v3.0.
 Lincolnshire CC HER
 North Lincolnshire Council HER
 North East Lincolnshire Council HER
 © Historic England 2023. Contains Ordnance Survey data © Crown copyright and database right 2023 The Historic England GIS Data contained in this material was obtained on 19/05/2023.

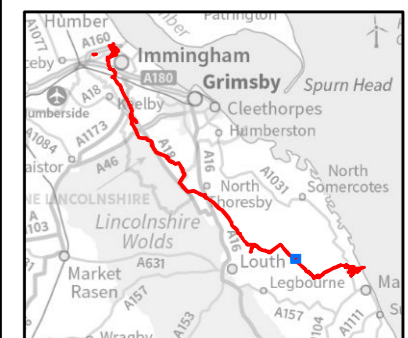


FIGURE TITLE

Figure 6-10 (59 of 72)
Statutory or Non Statutory Sites of the Historic Environment

Regulation 5(2)(m) - Infrastructure Planning (Applications: Prescribed Forms and Procedure) Regulations 2009

ISSUE PURPOSE

DCO APPLICATION

PROJECT NUMBER / REFERENCE

60668955 / VCCS_231002_DCO_6-10



This drawing has been prepared for the use of AECOM's client. It may not be used, modified, reproduced or relied upon by third parties, except as agreed by AECOM or as required by law. AECOM accepts no responsibility, and denies any liability whatsoever, to any party that uses or relies on this drawing without AECOM's express written consent. Do not scale this document. All measurements must be obtained from the stated dimensions.



- LEGEND**
- DCO Site Boundary
 - HER Monument - Point
 - HER Monument - Line
 - HER Monument - Area
 - Additional Non-Designated Asset

NOTES:
 Reproduced from Ordnance Survey digital map data © Crown copyright [2022]. All rights reserved. Licence number 0100031673.
 Contains public sector information licensed under the Open Government Licence v3.0.
 Lincolnshire CC HER
 North Lincolnshire Council HER
 North East Lincolnshire Council HER
 © Historic England 2023. Contains Ordnance Survey data © Crown copyright and database right 2023 The Historic England GIS Data contained in this material was obtained on 19/05/2023.

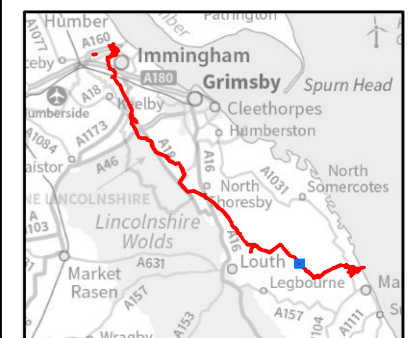


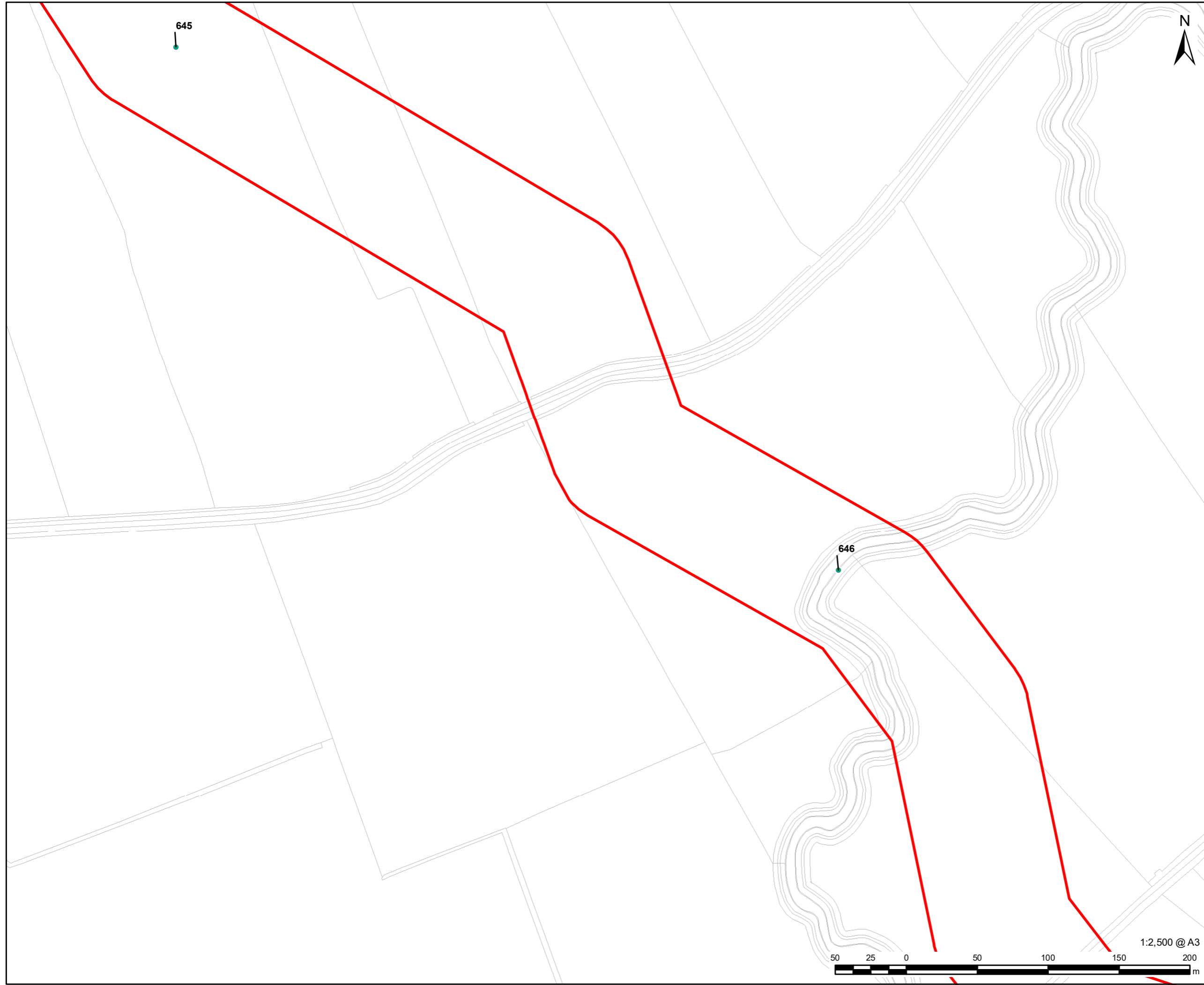
FIGURE TITLE
Figure 6-10 (60 of 72)
Statutory or Non Statutory Sites of the Historic Environment

Regulation 5(2)(m) - Infrastructure Planning (Applications: Prescribed Forms and Procedure) Regulations 2009

ISSUE PURPOSE
 DCO APPLICATION
PROJECT NUMBER / REFERENCE
 60668955 / VCCS_231002_DCO_6-10



This drawing has been prepared for the use of AECOM's client. It may not be used, modified, reproduced or relied upon by third parties, except as agreed by AECOM or as required by law. AECOM accepts no responsibility, and denies any liability whatsoever, to any party that uses or relies on this drawing without AECOM's express written consent. Do not scale this document. All measurements must be obtained from the stated dimensions.



- LEGEND**
- DCO Site Boundary
 - HER Monument - Point
 - HER Monument - Line
 - HER Monument - Area
 - Additional Non-Designated Asset

NOTES:
 Reproduced from Ordnance Survey digital map data © Crown copyright [2022]. All rights reserved. Licence number 0100031673.
 Contains public sector information licensed under the Open Government Licence v3.0.
 Lincolnshire CC HER
 North Lincolnshire Council HER
 North East Lincolnshire Council HER
 © Historic England 2023. Contains Ordnance Survey data © Crown copyright and database right 2023 The Historic England GIS Data contained in this material was obtained on 19/05/2023.

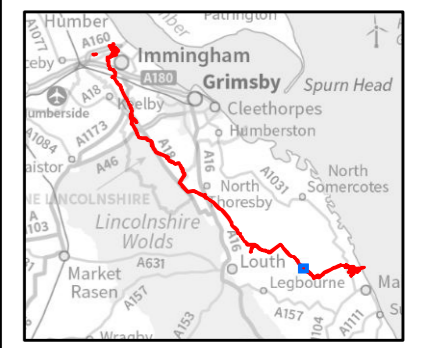


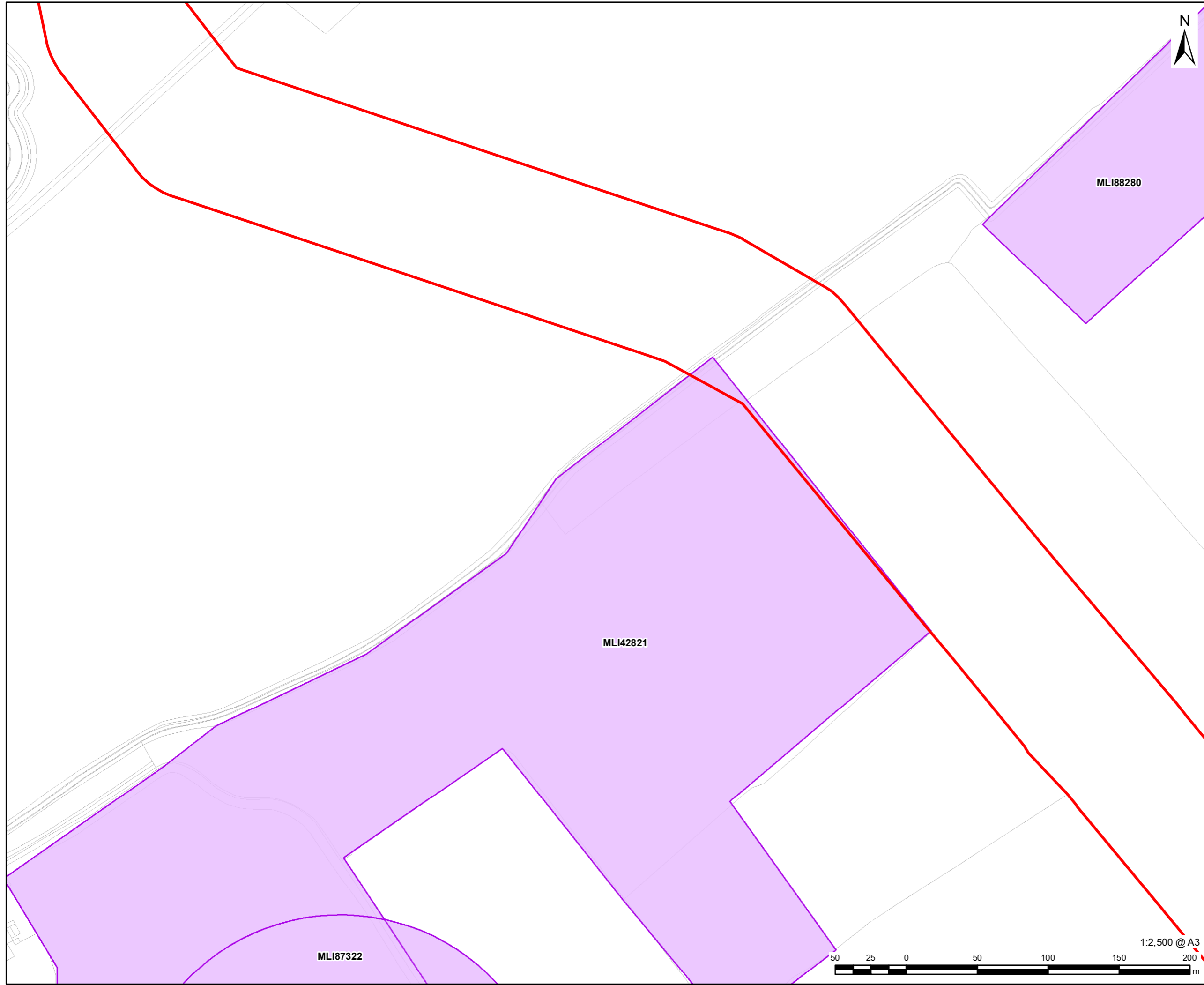
FIGURE TITLE
 Figure 6-10 (61 of 72)
 Statutory or Non Statutory Sites of the Historic Environment

Regulation 5(2)(m) - Infrastructure Planning (Applications: Prescribed Forms and Procedure) Regulations 2009

ISSUE PURPOSE
 DCO APPLICATION
 PROJECT NUMBER / REFERENCE
 60668955 / VCCS_231002_DCO_6-10



This drawing has been prepared for the use of AECOM's client. It may not be used, modified, reproduced or relied upon by third parties, except as agreed by AECOM or as required by law. AECOM accepts no responsibility, and denies any liability whatsoever, to any party that uses or relies on this drawing without AECOM's express written consent. Do not scale this document. All measurements must be obtained from the stated dimensions.



- LEGEND
- DCO Site Boundary
 - HER Monument - Point
 - HER Monument - Line
 - HER Monument - Area

NOTES:

Reproduced from Ordnance Survey digital map data © Crown copyright [2022]. All rights reserved. Licence number 0100031673. Contains public sector information licensed under the Open Government Licence v3.0. Lincolnshire CC HER North Lincolnshire Council HER North East Lincolnshire Council HER © Historic England 2023. Contains Ordnance Survey data © Crown copyright and database right 2023 The Historic England GIS Data contained in this material was obtained on 19/05/2023.

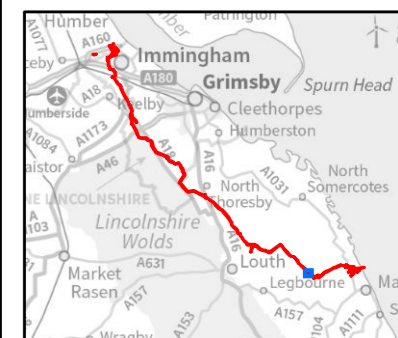


FIGURE TITLE

**Figure 6-10 (62 of 72)
Statutory or Non Statutory Sites of
the Historic Environment**

**Regulation 5(2)(m) - Infrastructure
Planning (Applications: Prescribed
Forms and Procedure) Regulations
2009**

ISSUE PURPOSE


DCO APPLICATION

PROJECT NUMBER / REFERENCE

60668955 / VCCS_231002_DCO_6-10

This drawing has been prepared for the use of AECOM's client. It may not be used, modified, reproduced or relied upon by third parties, except as agreed by AECOM or as required by law. AECOM accepts no responsibility, and denies any liability whatsoever, to any party that uses or relies on this drawing without AECOM's express written consent. Do not scale this document. All measurements must be obtained from the stated dimensions.





- LEGEND**
- DCO Site Boundary
 - HER Monument - Point
 - HER Monument - Line
 - HER Monument - Area

NOTES:
 Reproduced from Ordnance Survey digital map data © Crown copyright [2022]. All rights reserved. Licence number 0100031673.
 Contains public sector information licensed under the Open Government Licence v3.0.
 Lincolnshire CC HER
 North Lincolnshire Council HER
 North East Lincolnshire Council HER
 © Historic England 2023. Contains Ordnance Survey data © Crown copyright and database right 2023 The Historic England GIS Data contained in this material was obtained on 19/05/2023.

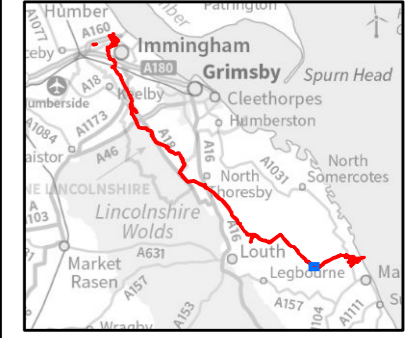


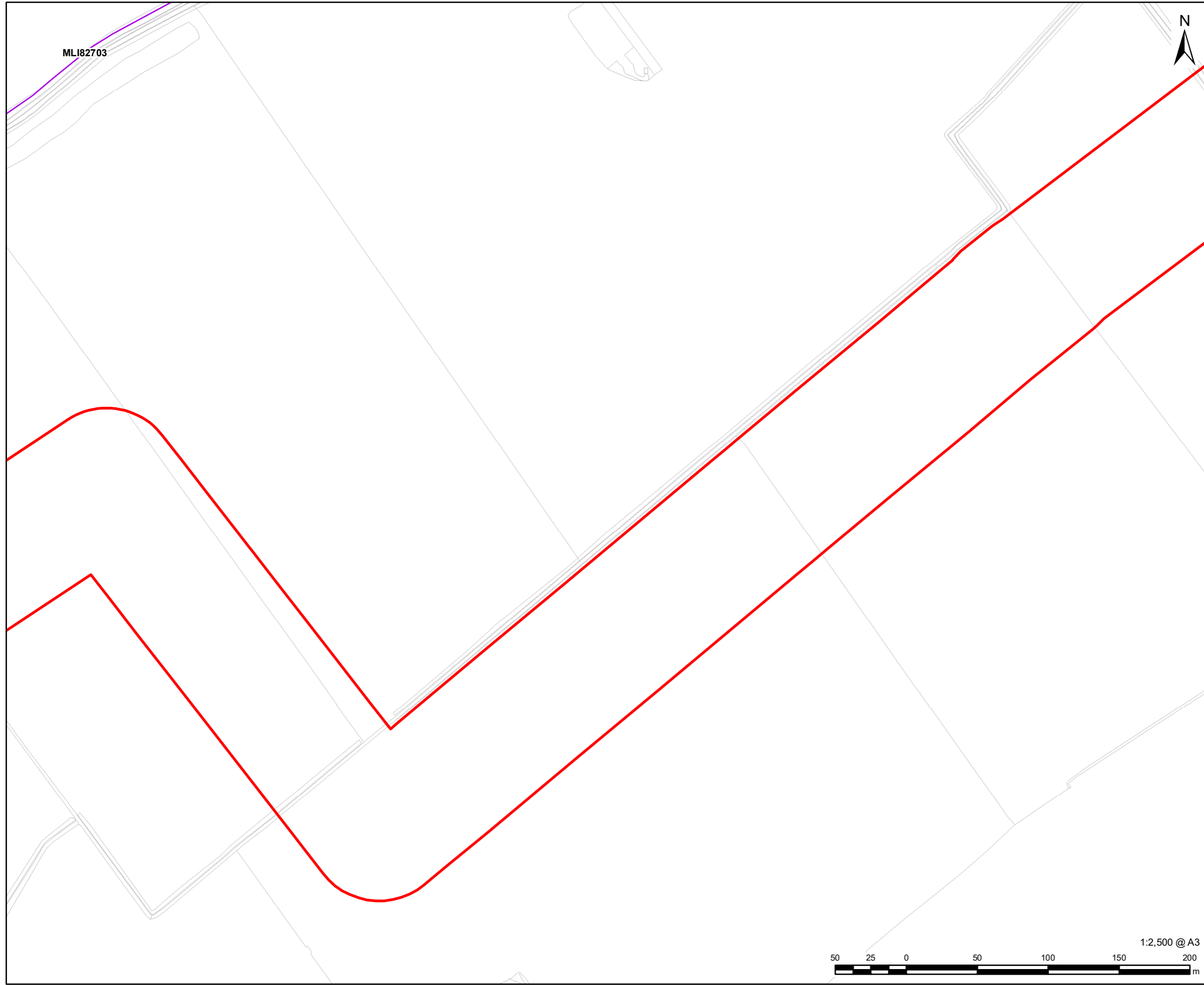
FIGURE TITLE
Figure 6-10 (63 of 72)
Statutory or Non Statutory Sites of the Historic Environment

Regulation 5(2)(m) - Infrastructure Planning (Applications: Prescribed Forms and Procedure) Regulations 2009

ISSUE PURPOSE
 DCO APPLICATION
PROJECT NUMBER / REFERENCE
 60668955 / VCCS_231002_DCO_6-10



This drawing has been prepared for the use of AECOM's client. It may not be used, modified, reproduced or relied upon by third parties, except as agreed by AECOM or as required by law. AECOM accepts no responsibility, and denies any liability whatsoever, to any party that uses or relies on this drawing without AECOM's express written consent. Do not scale this document. All measurements must be obtained from the stated dimensions.



MLI82703



- LEGEND
- DCO Site Boundary
 - HER Monument - Point
 - HER Monument - Line
 - HER Monument - Area

NOTES:
 Reproduced from Ordnance Survey digital map data © Crown copyright [2022]. All rights reserved. Licence number 0100031673.
 Contains public sector information licensed under the Open Government Licence v3.0.
 Lincolnshire CC HER
 North Lincolnshire Council HER
 North East Lincolnshire Council HER
 © Historic England 2023. Contains Ordnance Survey data © Crown copyright and database right 2023 The Historic England GIS Data contained in this material was obtained on 19/05/2023.



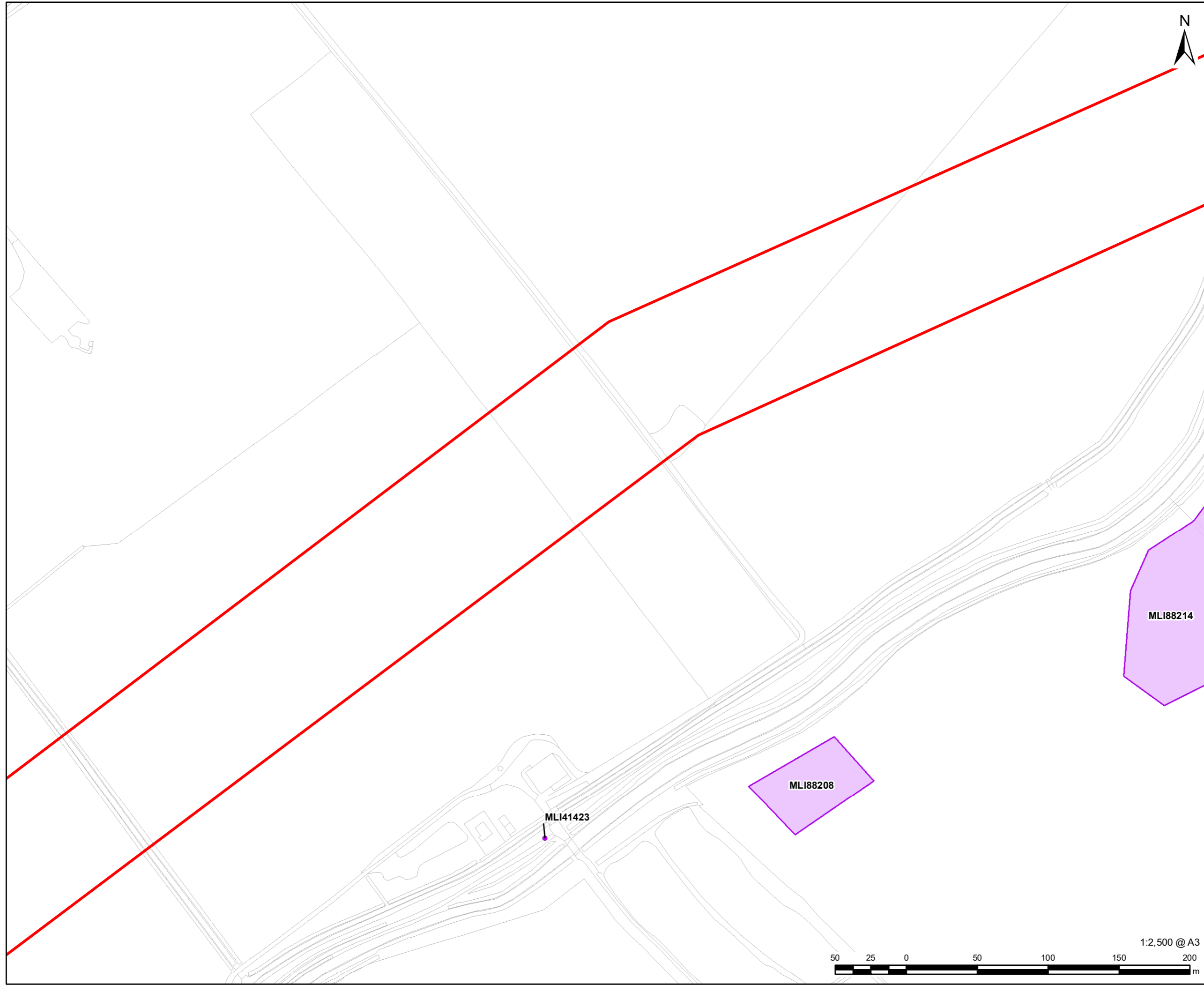
FIGURE TITLE
**Figure 6-10 (64 of 72)
 Statutory or Non Statutory Sites of
 the Historic Environment**

**Regulation 5(2)(m) - Infrastructure
 Planning (Applications: Prescribed
 Forms and Procedure) Regulations
 2009**

ISSUE PURPOSE
 DCO APPLICATION
 PROJECT NUMBER / REFERENCE
 60668955 / VCCS_231002_DCO_6-10



This drawing has been prepared for the use of AECOM's client. It may not be used, modified, reproduced or relied upon by third parties, except as agreed by AECOM or as required by law. AECOM accepts no responsibility, and denies any liability whatsoever, to any party that uses or relies on this drawing without AECOM's express written consent. Do not scale this document. All measurements must be obtained from the stated dimensions.



- LEGEND**
- DCO Site Boundary
 - HER Monument - Point
 - HER Monument - Line
 - HER Monument - Area

NOTES:
 Reproduced from Ordnance Survey digital map data © Crown copyright [2022]. All rights reserved. Licence number 0100031673.
 Contains public sector information licensed under the Open Government Licence v3.0.
 North Lincolnshire Council HER
 North East Lincolnshire Council HER
 © Historic England 2023. Contains Ordnance Survey data © Crown copyright and database right 2023 The Historic England GIS Data contained in this material was obtained on 19/05/2023.



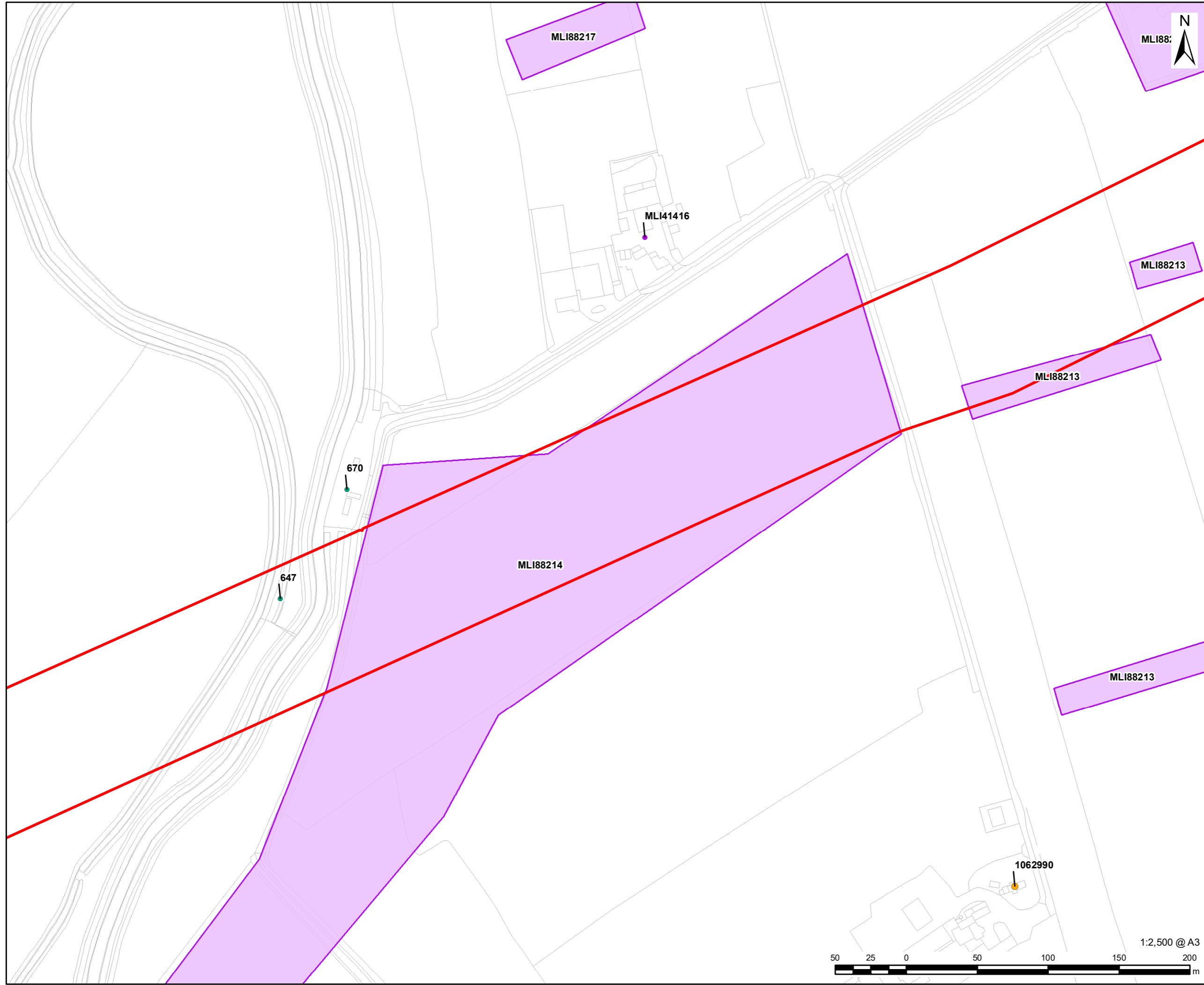
FIGURE TITLE
Figure 6-10 (65 of 72)
Statutory or Non Statutory Sites of the Historic Environment

Regulation 5(2)(m) - Infrastructure Planning (Applications: Prescribed Forms and Procedure) Regulations 2009

ISSUE PURPOSE
 DCO APPLICATION
PROJECT NUMBER / REFERENCE
 60668955 / VCCS_231002_DCO_6-10



This drawing has been prepared for the use of AECOM's client. It may not be used, modified, reproduced or relied upon by third parties, except as agreed by AECOM or as required by law. AECOM accepts no responsibility, and denies any liability whatsoever, to any party that uses or relies on this drawing without AECOM's express written consent. Do not scale this document. All measurements must be obtained from the stated dimensions.



- LEGEND**
- DCO Site Boundary
 - HER Monument - Point
 - HER Monument - Line
 - HER Monument - Area
 - Additional Non-Designated Asset
 - Grade II Listed Building

NOTES:
 Reproduced from Ordnance Survey digital map data © Crown copyright [2022]. All rights reserved. Licence number 0100031673.
 Contains public sector information licensed under the Open Government Licence v3.0.
 Lincolnshire CC HER
 North Lincolnshire Council HER
 North East Lincolnshire Council HER
 © Historic England 2023. Contains Ordnance Survey data © Crown copyright and database right 2023 The Historic England GIS Data contained in this material was obtained on 19/05/2023.

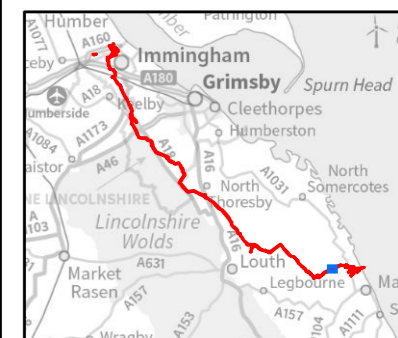


FIGURE TITLE

**Figure 6-10 (66 of 72)
 Statutory or Non Statutory Sites of the Historic Environment**

Regulation 5(2)(m) - Infrastructure Planning (Applications: Prescribed Forms and Procedure) Regulations 2009

ISSUE PURPOSE

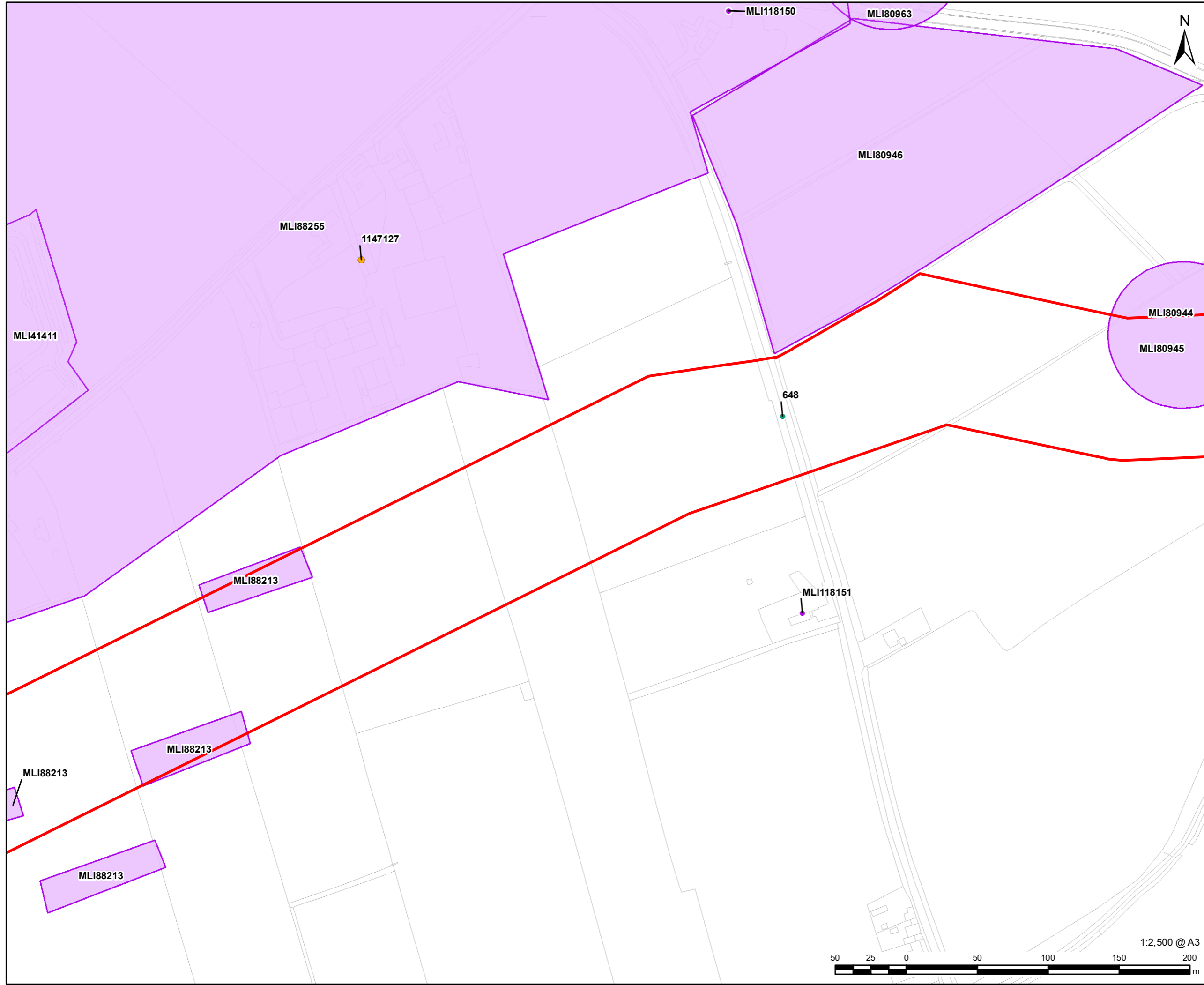
DCO APPLICATION

PROJECT NUMBER / REFERENCE

60668955 / VCCS_231002_DCO_6-10



This drawing has been prepared for the use of AECOM's client. It may not be used, modified, reproduced or relied upon by third parties, except as agreed by AECOM or as required by law. AECOM accepts no responsibility, and denies any liability whatsoever, to any party that uses or relies on this drawing without AECOM's express written consent. Do not scale this document. All measurements must be obtained from the stated dimensions.



- LEGEND**
- DCO Site Boundary
 - HER Monument - Point
 - HER Monument - Line
 - HER Monument - Area
 - Additional Non-Designated Asset
 - Grade II Listed Building

NOTES:
 Reproduced from Ordnance Survey digital map data © Crown copyright [2022]. All rights reserved. Licence number 0100031673.
 Contains public sector information licensed under the Open Government Licence v3.0.
 Lincolnshire CC HER
 North Lincolnshire Council HER
 North East Lincolnshire Council HER
 © Historic England 2023. Contains Ordnance Survey data © Crown copyright and database right 2023 The Historic England GIS Data contained in this material was obtained on 19/05/2023.



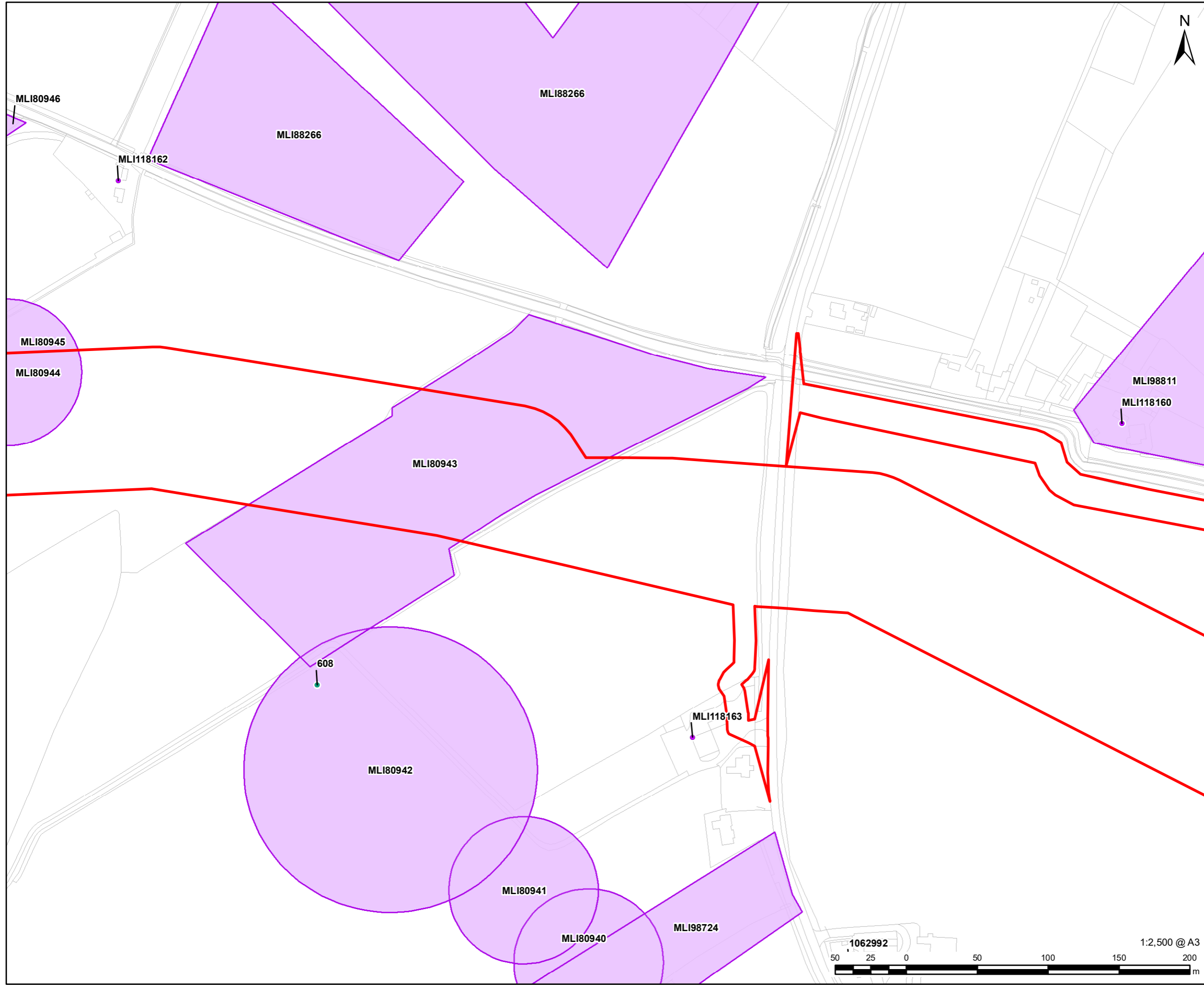
FIGURE TITLE
Figure 6-10 (67 of 72)
Statutory or Non Statutory Sites of the Historic Environment

Regulation 5(2)(m) - Infrastructure Planning (Applications: Prescribed Forms and Procedure) Regulations 2009

ISSUE PURPOSE
 DCO APPLICATION
 PROJECT NUMBER / REFERENCE
 60668955 / VCCS_231002_DCO_6-10



This drawing has been prepared for the use of AECOM's client. It may not be used, modified, reproduced or relied upon by third parties, except as agreed by AECOM or as required by law. AECOM accepts no responsibility, and denies any liability whatsoever, to any party that uses or relies on this drawing without AECOM's express written consent. Do not scale this document. All measurements must be obtained from the stated dimensions.



- LEGEND**
- DCO Site Boundary
 - HER Monument - Point
 - HER Monument - Line
 - HER Monument - Area
 - Additional Non-Designated Asset
 - Grade II Listed Building

NOTES:
 Reproduced from Ordnance Survey digital map data © Crown copyright [2022]. All rights reserved. Licence number 0100031673.
 Contains public sector information licensed under the Open Government Licence v3.0.
 Lincolnshire CC HER
 North Lincolnshire Council HER
 North East Lincolnshire Council HER
 © Historic England 2023. Contains Ordnance Survey data © Crown copyright and database right 2023 The Historic England GIS Data contained in this material was obtained on 19/05/2023.

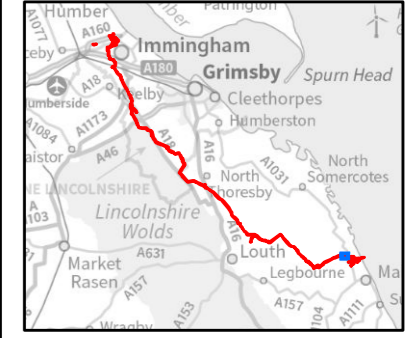


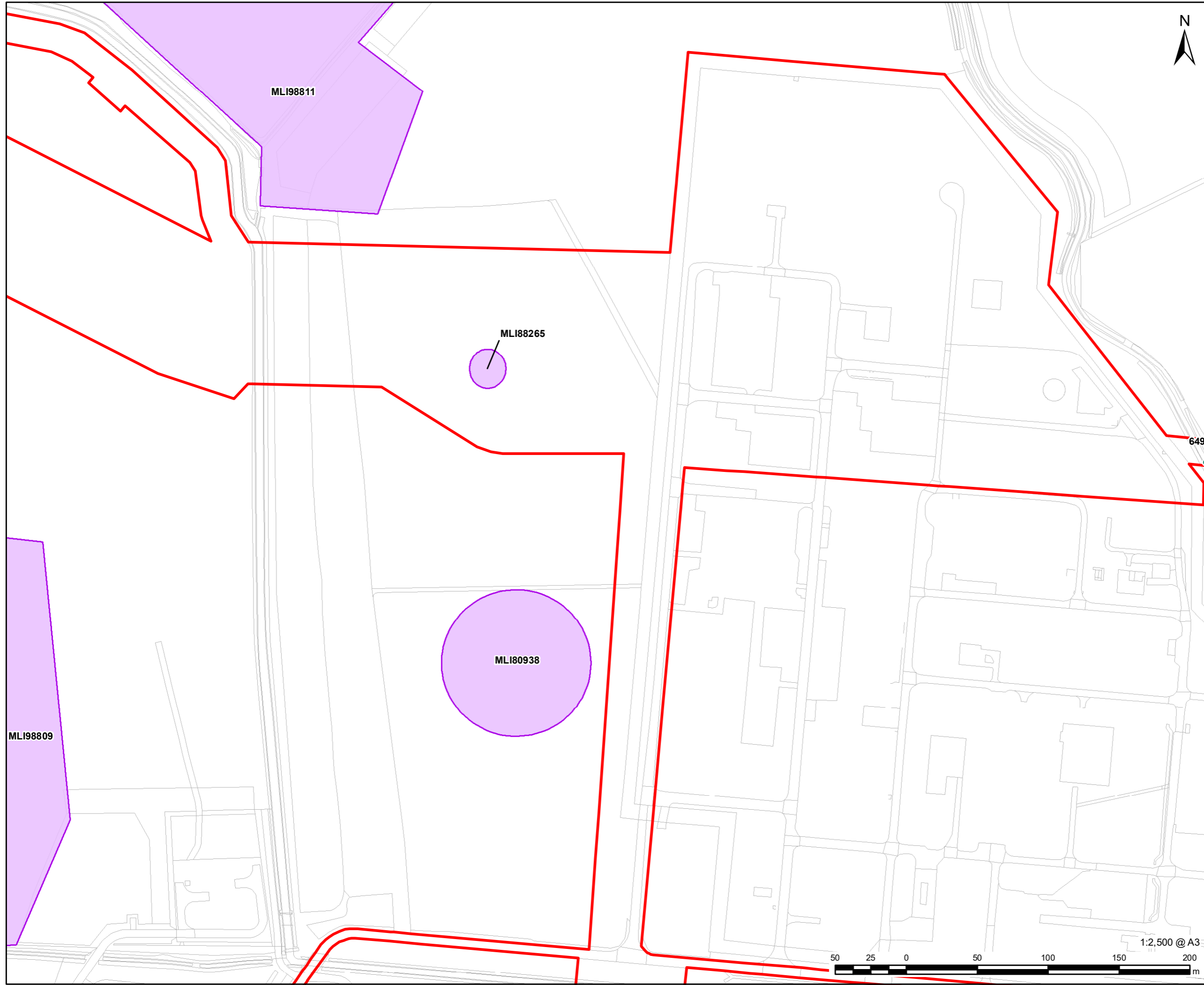
FIGURE TITLE
Figure 6-10 (68 of 72)
Statutory or Non Statutory Sites of the Historic Environment

Regulation 5(2)(m) - Infrastructure Planning (Applications: Prescribed Forms and Procedure) Regulations 2009

ISSUE PURPOSE
 DCO APPLICATION
 PROJECT NUMBER / REFERENCE
 60668955 / VCCS_231002_DCO_6-10



This drawing has been prepared for the use of AECOM's client. It may not be used, modified, reproduced or relied upon by third parties, except as agreed by AECOM or as required by law. AECOM accepts no responsibility, and denies any liability whatsoever, to any party that uses or relies on this drawing without AECOM's express written consent. Do not scale this document. All measurements must be obtained from the stated dimensions.



LEGEND

	DCO Site Boundary
	HER Monument - Point
	HER Monument - Line
	HER Monument - Area
	Additional Non-Designated Asset

NOTES:
 Reproduced from Ordnance Survey digital map data © Crown copyright [2022]. All rights reserved. Licence number 0100031673.
 Contains public sector information licensed under the Open Government Licence v3.0.
 Lincolnshire CC HER
 North Lincolnshire Council HER
 North East Lincolnshire Council HER
 © Historic England 2023. Contains Ordnance Survey data © Crown copyright and database right 2023 The Historic England GIS Data contained in this material was obtained on 19/05/2023.

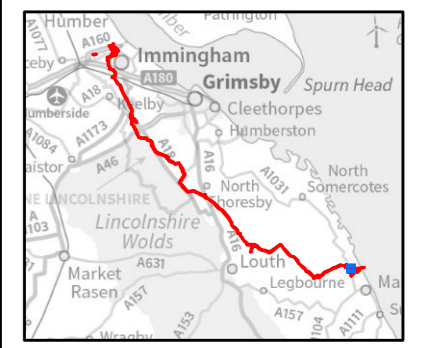


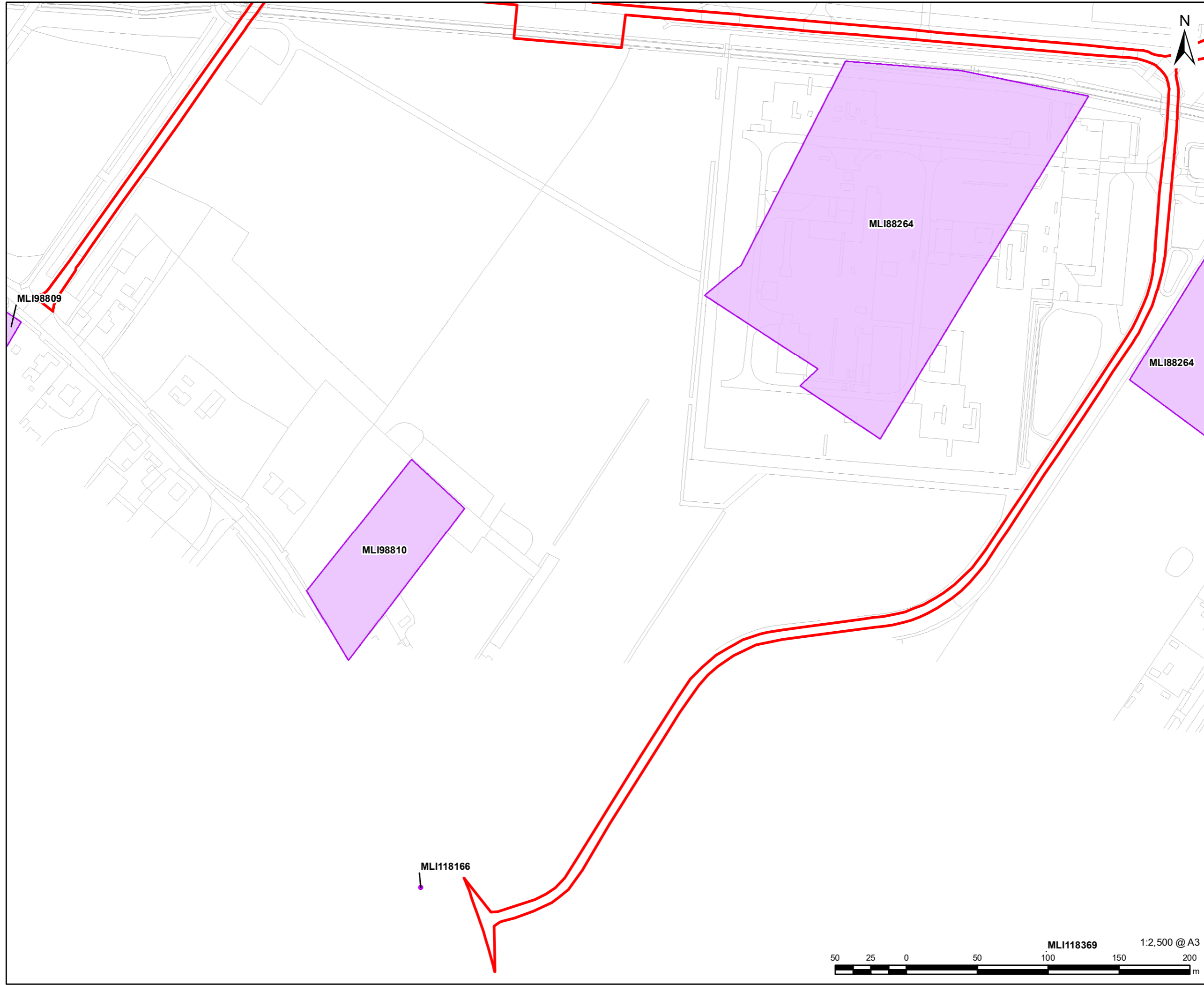
FIGURE TITLE
**Figure 6-10 (69 of 72)
 Statutory or Non Statutory Sites of
 the Historic Environment**

**Regulation 5(2)(m) - Infrastructure
 Planning (Applications: Prescribed
 Forms and Procedure) Regulations
 2009**

ISSUE PURPOSE
 DCO APPLICATION
 PROJECT NUMBER / REFERENCE
 60668955 / VCCS_231002_DCO_6-10



This drawing has been prepared for the use of AECOM's client. It may not be used, modified, reproduced or relied upon by third parties, except as agreed by AECOM or as required by law. AECOM accepts no responsibility, and denies any liability whatsoever, to any party that uses or relies on this drawing without AECOM's express written consent. Do not scale this document. All measurements must be obtained from the stated dimensions.



- LEGEND**
- DCO Site Boundary
 - HER Monument - Point
 - HER Monument - Line
 - HER Monument - Area

NOTES:
 Reproduced from Ordnance Survey digital map data © Crown copyright [2022]. All rights reserved. Licence number 0100031673.
 Contains public sector information licensed under the Open Government Licence v3.0.
 Lincolnshire CC HER
 North Lincolnshire Council HER
 North East Lincolnshire Council HER
 © Historic England 2023. Contains Ordnance Survey data © Crown copyright and database right 2023 The Historic England GIS Data contained in this material was obtained on 19/05/2023.



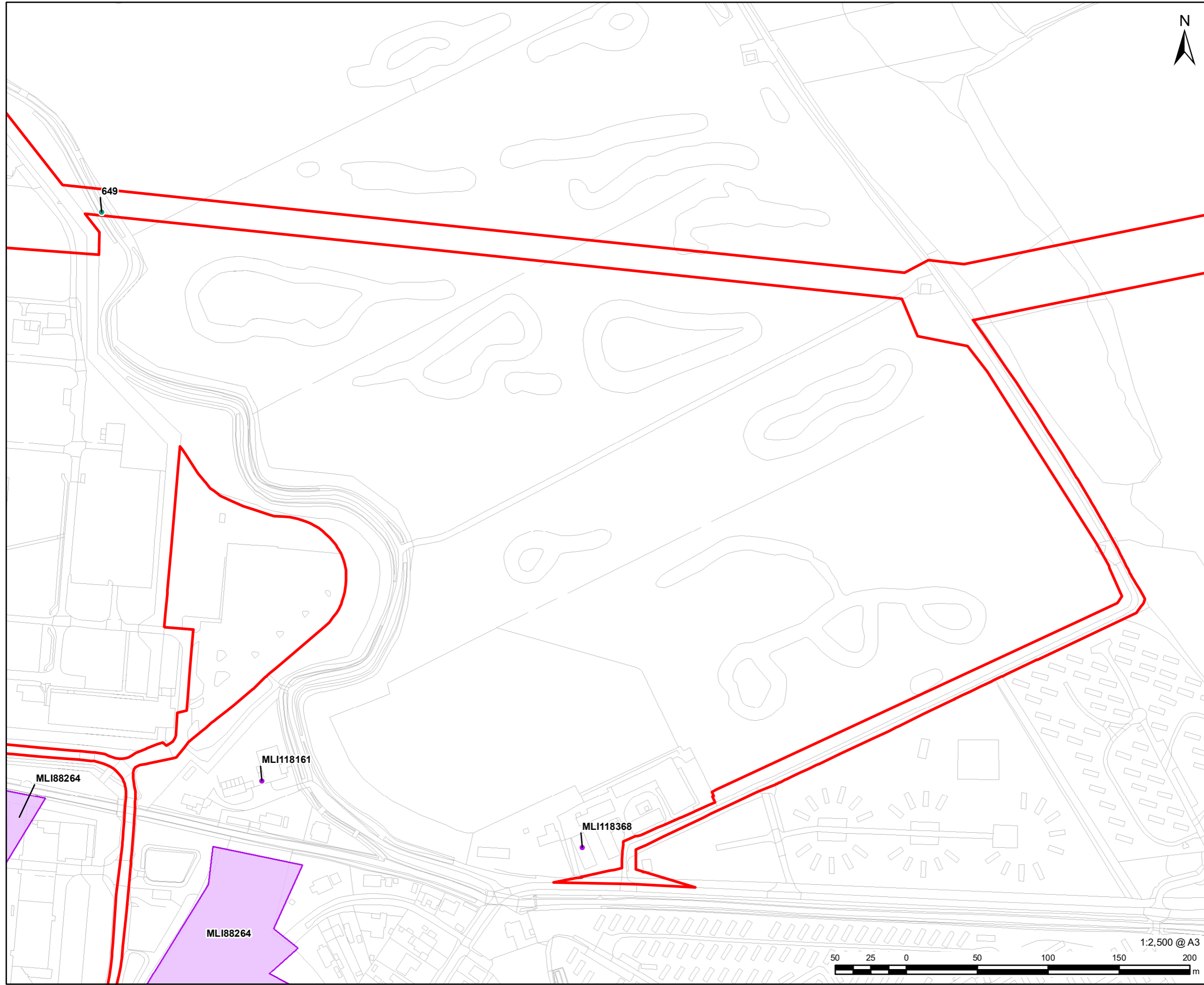
FIGURE TITLE
Figure 6-10 (70 of 72)
Statutory or Non Statutory Sites of the Historic Environment

Regulation 5(2)(m) - Infrastructure Planning (Applications: Prescribed Forms and Procedure) Regulations 2009

ISSUE PURPOSE
 DCO APPLICATION
PROJECT NUMBER / REFERENCE
 60668955 / VCCS_231002_DCO_6-10



This drawing has been prepared for the use of AECOM's client. It may not be used, modified, reproduced or relied upon by third parties, except as agreed by AECOM or as required by law. AECOM accepts no responsibility, and denies any liability whatsoever, to any party that uses or relies on this drawing without AECOM's express written consent. Do not scale this document. All measurements must be obtained from the stated dimensions.



- LEGEND**
- DCO Site Boundary
 - HER Monument - Point
 - HER Monument - Line
 - HER Monument - Area
 - Additional Non-Designated Asset

NOTES:
 Reproduced from Ordnance Survey digital map data © Crown copyright [2022]. All rights reserved. Licence number 0100031673.
 Contains public sector information licensed under the Open Government Licence v3.0.
 Lincolnshire CC HER
 North Lincolnshire Council HER
 North East Lincolnshire Council HER
 © Historic England 2023. Contains Ordnance Survey data © Crown copyright and database right 2023 The Historic England GIS Data contained in this material was obtained on 19/05/2023.



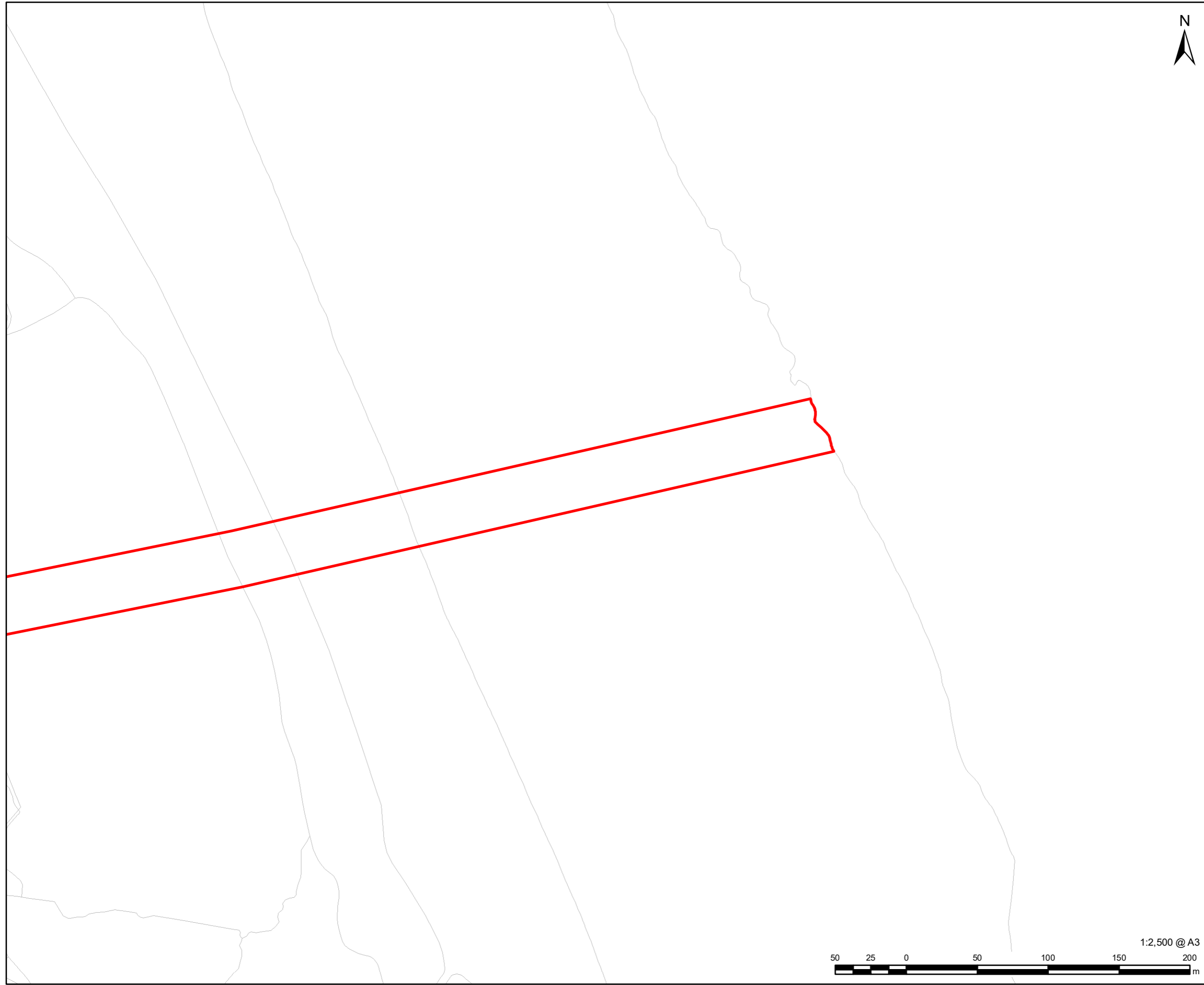
FIGURE TITLE
 Figure 6-10 (71 of 72)
 Statutory or Non Statutory Sites of the Historic Environment

Regulation 5(2)(m) - Infrastructure Planning (Applications: Prescribed Forms and Procedure) Regulations 2009

ISSUE PURPOSE
 DCO APPLICATION
 PROJECT NUMBER / REFERENCE
 60668955 / VCCS_231002_DCO_6-10



This drawing has been prepared for the use of AECOM's client. It may not be used, modified, reproduced or relied upon by third parties, except as agreed by AECOM or as required by law. AECOM accepts no responsibility, and denies any liability whatsoever, to any party that uses or relies on this drawing without AECOM's express written consent. Do not scale this document. All measurements must be obtained from the stated dimensions.



LEGEND

- DCO Site Boundary
- HER Monument - Point
- HER Monument - Line
- HER Monument - Area

NOTES:

Reproduced from Ordnance Survey digital map data © Crown copyright [2022]. All rights reserved. Licence number 0100031673. Contains public sector information licensed under the Open Government Licence v3.0. Lincolnshire CC HER North Lincolnshire Council HER North East Lincolnshire Council HER © Historic England 2023. Contains Ordnance Survey data © Crown copyright and database right 2023 The Historic England GIS Data contained in this material was obtained on 19/05/2023.

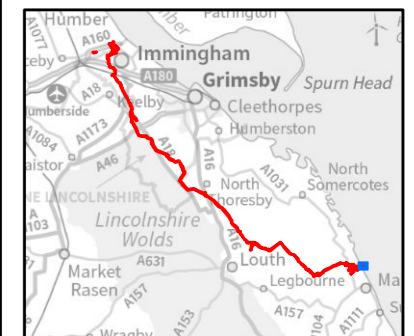


FIGURE TITLE

**Figure 6-10 (72 of 72)
Statutory or Non Statutory Sites of
the Historic Environment**

**Regulation 5(2)(m) - Infrastructure
Planning (Applications: Prescribed
Forms and Procedure) Regulations
2009**

ISSUE PURPOSE

DCO APPLICATION

PROJECT NUMBER / REFERENCE

60668955 / VCCS_231002_DCO_6-10



This drawing has been prepared for the use of AECOM's client. It may not be used, modified, reproduced or relied upon by third parties, except as agreed by AECOM or as required by law. AECOM accepts no responsibility, and denies any liability whatsoever, to any party that uses or relies on this drawing without AECOM's express written consent. Do not scale this document. All measurements must be obtained from the stated dimensions.

