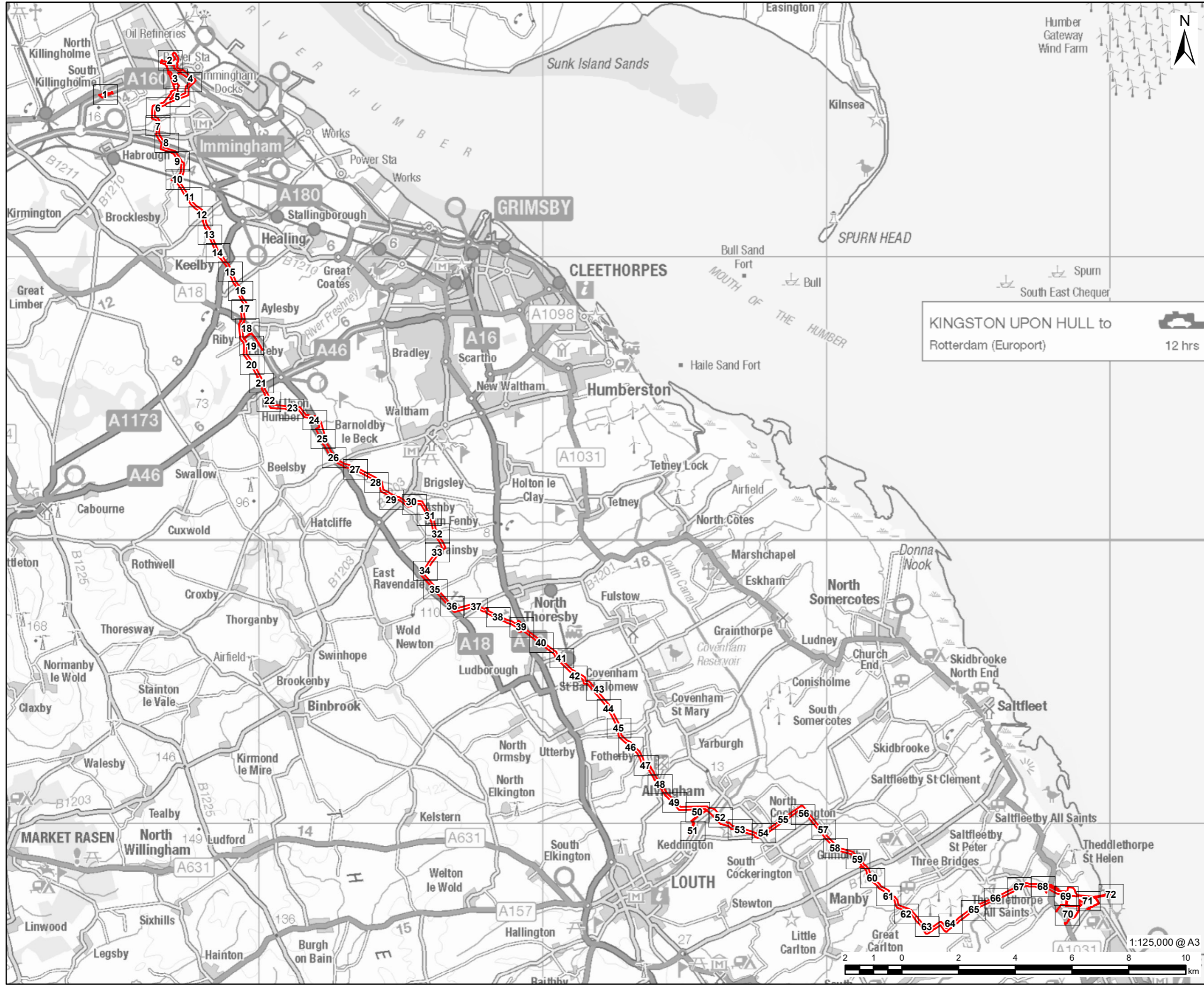


Viking CCS Pipeline

6.9.3 Waterbodies in a River Basin Management Plan

Document Reference: EN070008/APP/6.9.3

Applicant: Chrysaor Production (U.K.) Limited,
a Harbour Energy Company
PINS Reference: EN070008
Planning Act 2008 (as amended)
The Infrastructure Planning (Applications: Prescribed Forms
and Procedure) Regulations 2009 - Regulation 5(2)(l)
Date: October 2023



VikingCCS

AECOM

PROJECT
Viking CCS Pipeline

LEGEND

- DCO Site Boundary
- Detailed Sheet Number

KINGSTON UPON HULL to Rotterdam (Europort) 12 hrs

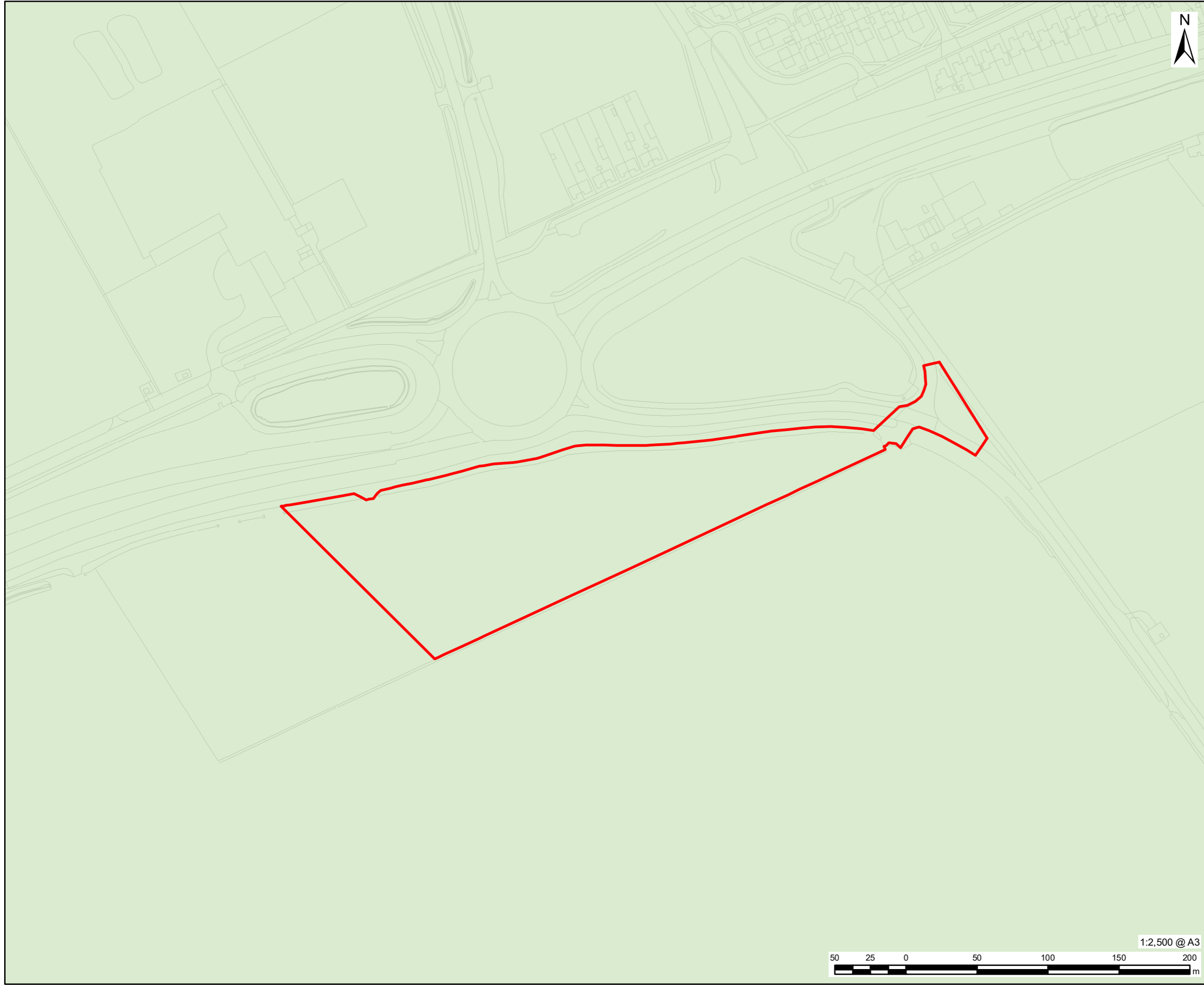
NOTES:
 Reproduced from Ordnance Survey digital map data © Crown copyright 2023. All rights reserved. Licence number 0100031673. Contains public sector information licensed under the Open Government Licence v3.0.

FIGURE TITLE
Figure 6-9-3 - Key Plan Water Bodies in a River Basin Management Plan

Regulation 5(2)(1)(iii) - Infrastructure Planning (Applications: Prescribed Forms and Procedure) Regulations 2009

ISSUE PURPOSE
 DCO APPLICATION
 PROJECT NUMBER / REFERENCE
 60668955 / VCCS_231002_DCO_6-9-3

This drawing has been prepared for the use of AECOM's client. It may not be used, modified, reproduced or relied upon by third parties, except as signed by AECOM or as required by law. AECOM accepts no responsibility, and denies any liability whatsoever, to any party that uses or relies on this drawing without AECOM's express written consent. Do not scale this document. All measurements must be obtained from the stated dimensions.



VikingCCS

AECOM

PROJECT

Viking CCS Pipeline

LEGEND

- DCO Site Boundary
- Water Framework Directive Groundwater Bodies
- North Lincolnshire Chalk Unit

NOTES:

Reproduced from Ordnance Survey digital map data © Crown copyright 2023. All rights reserved. Licence number 0100031673. Contains public sector information licensed under the Open Government Licence v3.0 © Environment Agency copyright and/or database right 2015. All rights reserved.

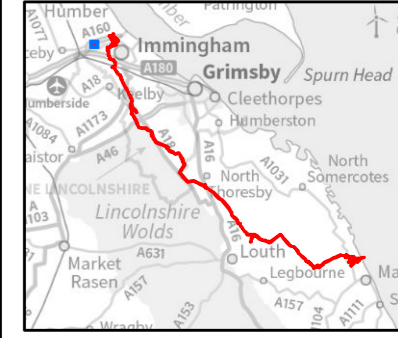


FIGURE TITLE

Figure 6-9-3 (1 of 72)
Water Bodies in a River Basin Management Plan

Regulation 5(2)(l)(iii) - Infrastructure Planning (Applications: Prescribed Forms and Procedure) Regulations 2009

ISSUE PURPOSE

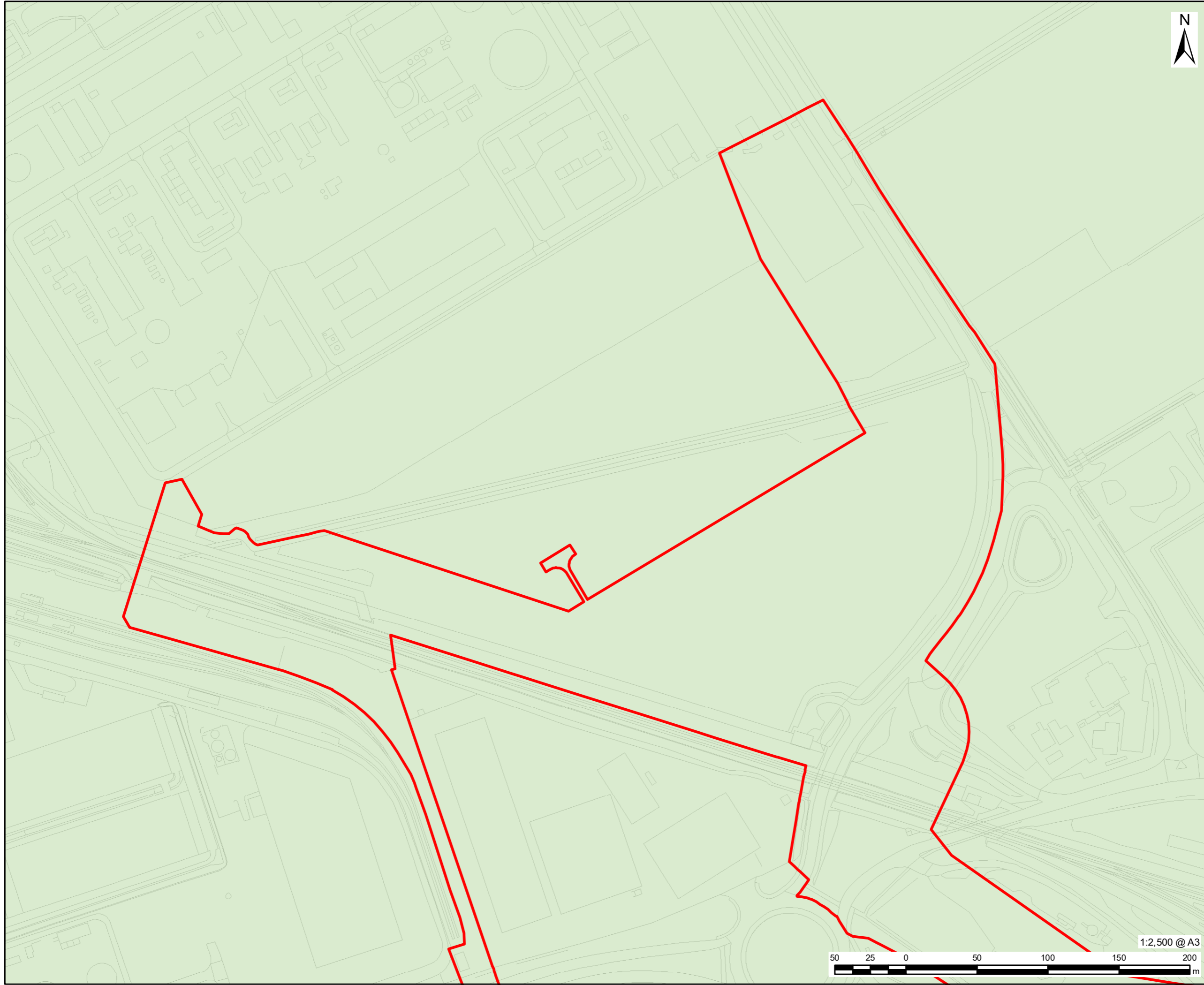
DCO APPLICATION

PROJECT NUMBER / REFERENCE

60668955 / VCCS_231002_DCO_6-9-3



This drawing has been prepared for the use of AECOM's client. It may not be used, modified, reproduced or relied upon by third parties, except as agreed by AECOM or as required by law. AECOM accepts no responsibility, and denies any liability whatsoever, to any party that uses or relies on this drawing without AECOM's express written consent. Do not scale this document. All measurements must be obtained from the stated dimensions.



- LEGEND
- DCO Site Boundary
 - Water Framework Directive
 - Groundwater Bodies
 - North Lincolnshire Chalk Unit

NOTES:
 Reproduced from Ordnance Survey digital map data © Crown copyright 2023. All rights reserved. Licence number 0100031673.
 Contains public sector information licensed under the Open Government Licence v3.0
 © Environment Agency copyright and/or database right 2015. All rights reserved.



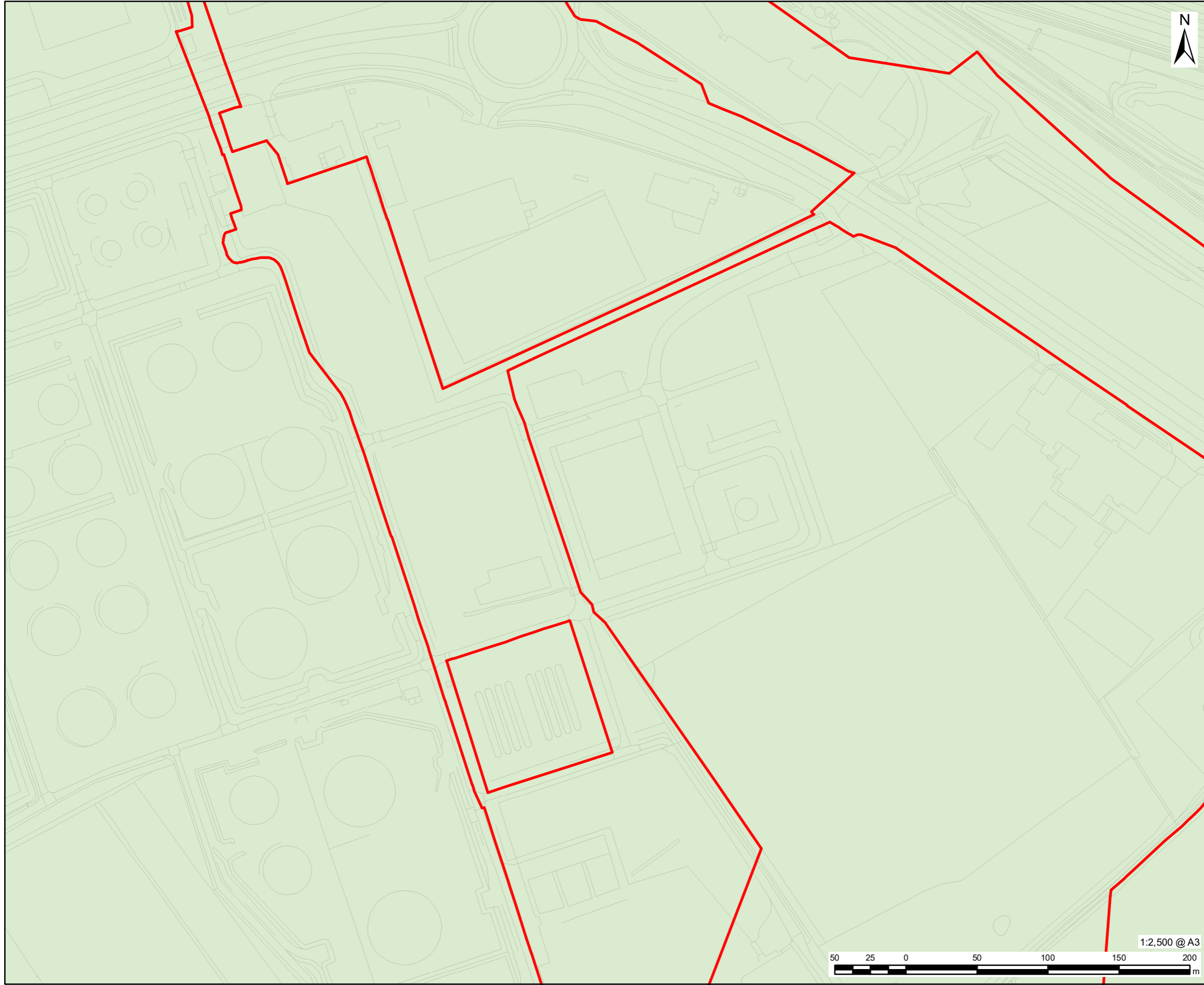
FIGURE TITLE
Figure 6-9-3 (2 of 72)
Water Bodies in a River Basin Management Plan

Regulation 5(2)(l)(iii) - Infrastructure Planning (Applications: Prescribed Forms and Procedure) Regulations 2009




ISSUE PURPOSE
 DCO APPLICATION
PROJECT NUMBER / REFERENCE
 60668955 / VCCS_231002_DCO_6-9-3



This drawing has been prepared for the use of AECOM's client. It may not be used, modified, reproduced or relied upon by third parties, except as agreed by AECOM or as required by law. AECOM accepts no responsibility, and denies any liability whatsoever, to any party that uses or relies on this drawing without AECOM's express written consent. Do not scale this document. All measurements must be obtained from the stated dimensions.



LEGEND

	DCO Site Boundary
	Water Framework Directive Groundwater Bodies
	North Lincolnshire Chalk Unit

NOTES:
 Reproduced from Ordnance Survey digital map data © Crown copyright 2023. All rights reserved. Licence number 0100031673.
 Contains public sector information licensed under the Open Government Licence v3.0
 © Environment Agency copyright and/or database right 2015. All rights reserved.

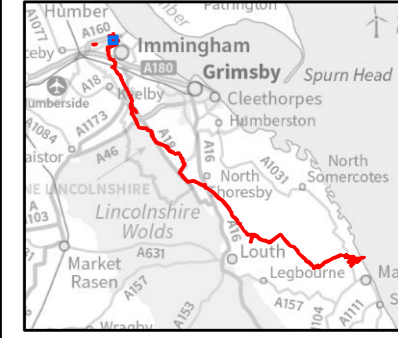



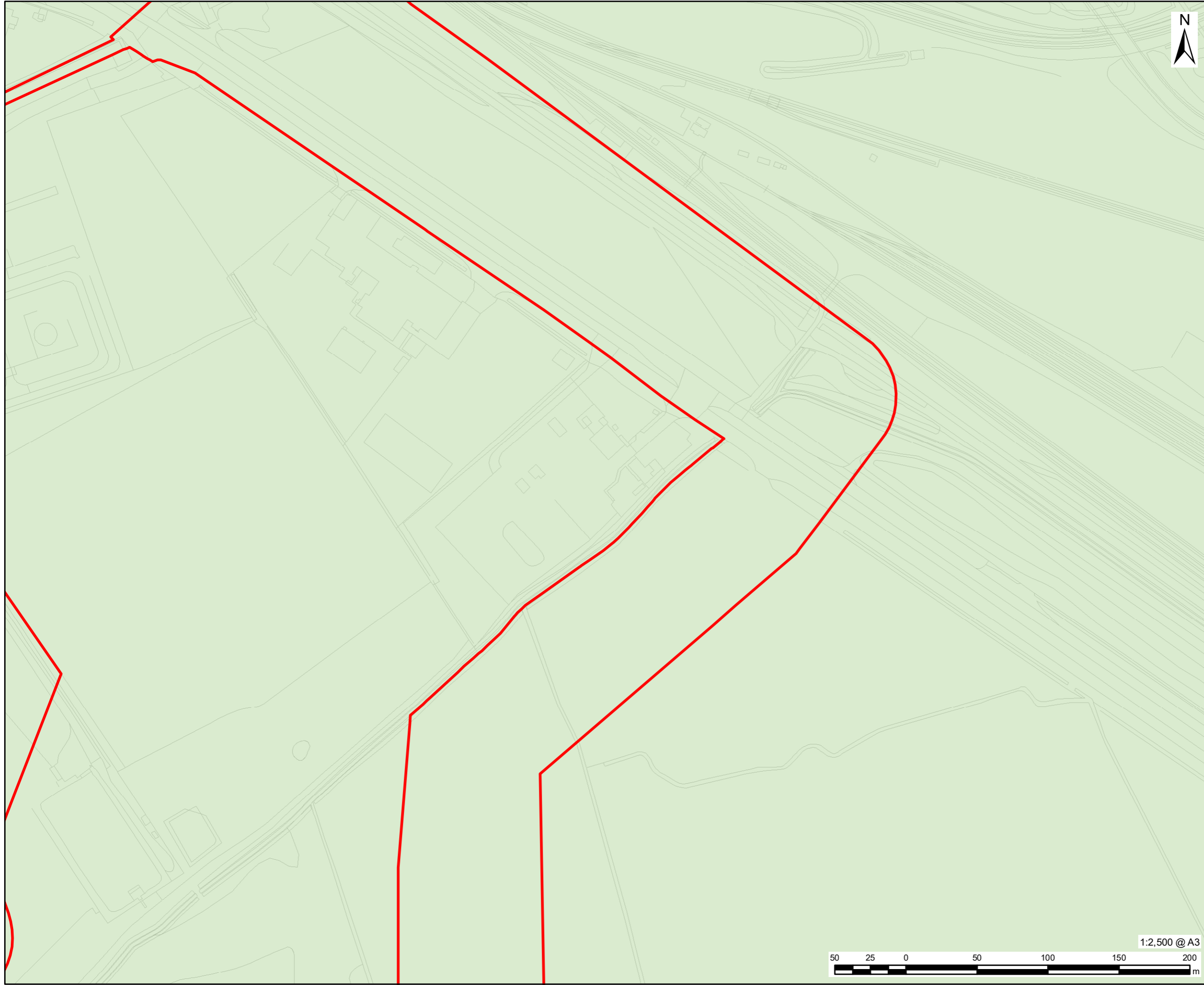
FIGURE TITLE
Figure 6-9-3 (3 of 72)
Water Bodies in a River Basin Management Plan

Regulation 5(2)(l)(iii) - Infrastructure Planning (Applications: Prescribed Forms and Procedure) Regulations 2009




ISSUE PURPOSE
 DCO APPLICATION
PROJECT NUMBER / REFERENCE
 60668955 / VCCS_231002_DCO_6-9-3



This drawing has been prepared for the use of AECOM's client. It may not be used, modified, reproduced or relied upon by third parties, except as agreed by AECOM or as required by law. AECOM accepts no responsibility, and denies any liability whatsoever, to any party that uses or relies on this drawing without AECOM's express written consent. Do not scale this document. All measurements must be obtained from the stated dimensions.



LEGEND

	DCO Site Boundary
	Water Framework Directive Groundwater Bodies
	North Lincolnshire Chalk Unit

NOTES:
 Reproduced from Ordnance Survey digital map data © Crown copyright 2023. All rights reserved. Licence number 0100031673.
 Contains public sector information licensed under the Open Government Licence v3.0
 © Environment Agency copyright and/or database right 2015. All rights reserved.

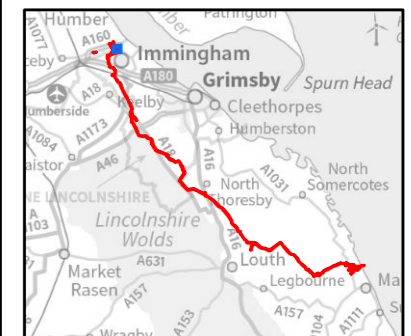
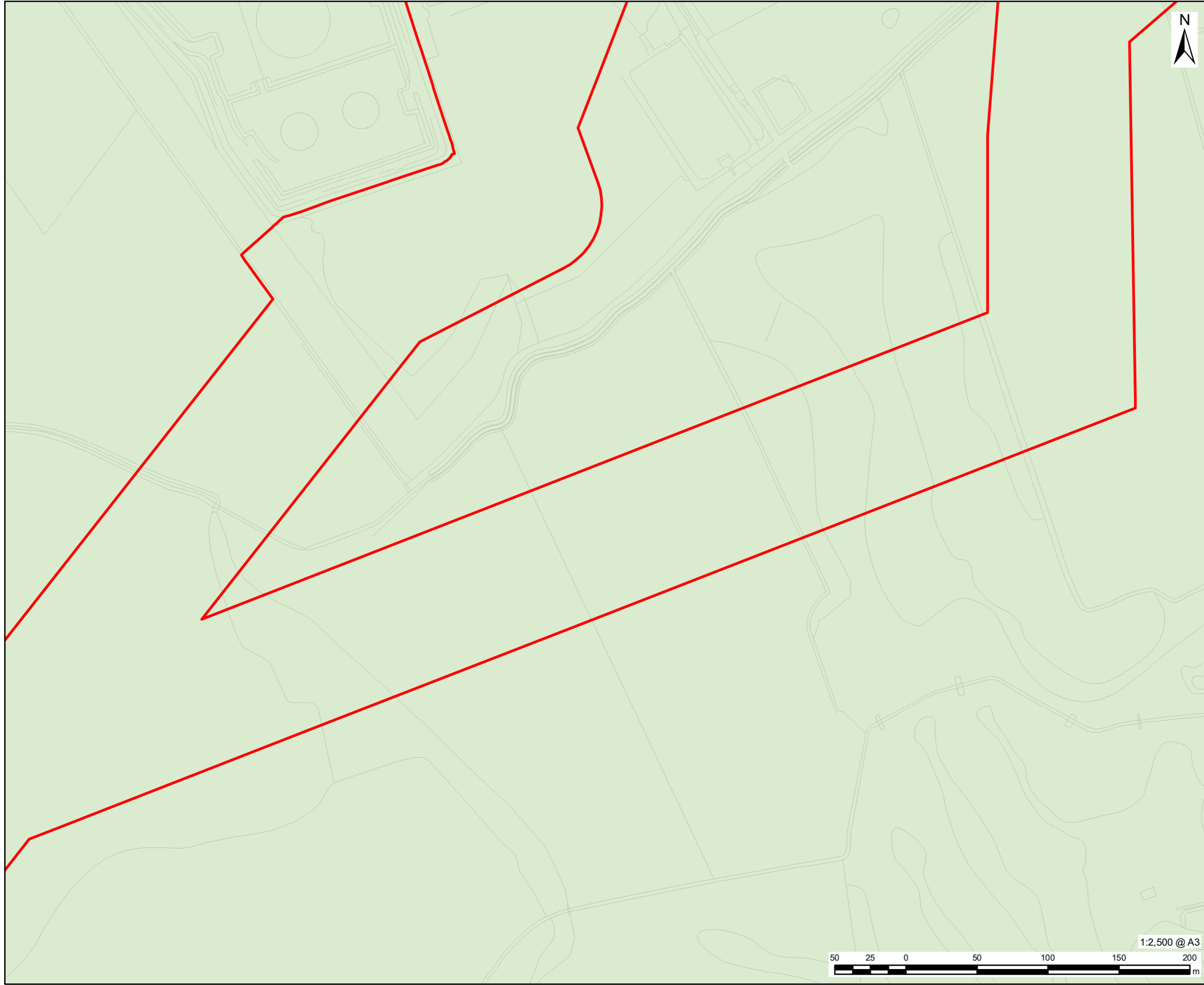


FIGURE TITLE
Figure 6-9-3 (4 of 72)
Water Bodies in a River Basin Management Plan
Regulation 5(2)(l)(iii) - Infrastructure Planning (Applications: Prescribed Forms and Procedure) Regulations 2009




ISSUE PURPOSE
 DCO APPLICATION
 PROJECT NUMBER / REFERENCE
 60668955 / VCCS_231002_DCO_6-9-3



This drawing has been prepared for the use of AECOM's client. It may not be used, modified, reproduced or relied upon by third parties, except as agreed by AECOM or as required by law. AECOM accepts no responsibility, and denies any liability whatsoever, to any party that uses or relies on this drawing without AECOM's express written consent. Do not scale this document. All measurements must be obtained from the stated dimensions.



LEGEND

	DCO Site Boundary
	Water Framework Directive Groundwater Bodies
	North Lincolnshire Chalk Unit

NOTES:
 Reproduced from Ordnance Survey digital map data © Crown copyright 2023. All rights reserved. Licence number 0100031673.
 Contains public sector information licensed under the Open Government Licence v3.0
 © Environment Agency copyright and/or database right 2015. All rights reserved.

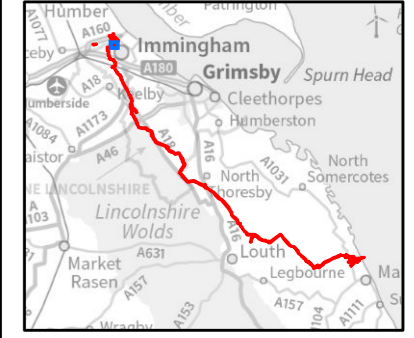


FIGURE TITLE
Figure 6-9-3 (5 of 72)
Water Bodies in a River Basin Management Plan

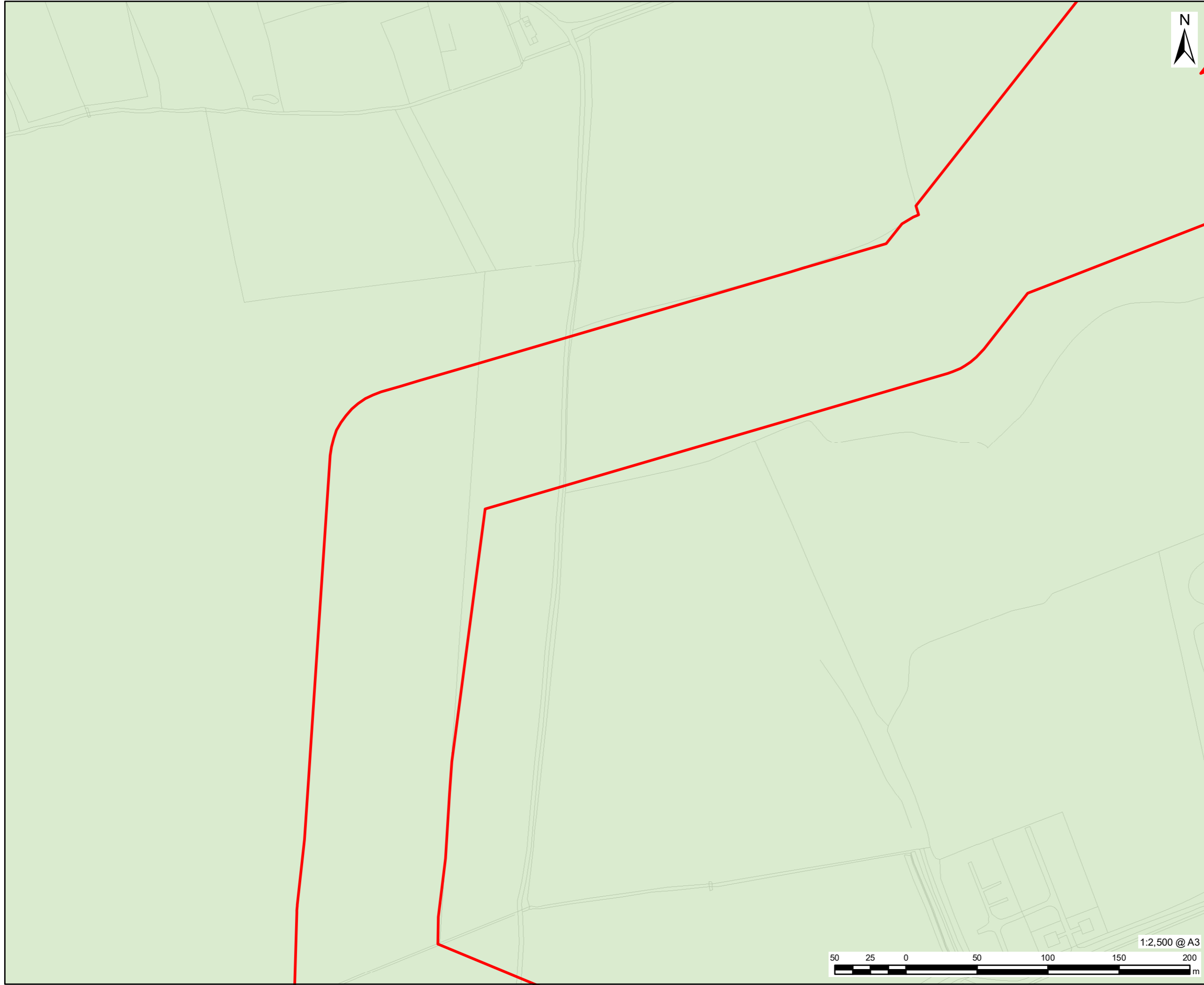
Regulation 5(2)(l)(iii) - Infrastructure Planning (Applications: Prescribed Forms and Procedure) Regulations 2009

ISSUE PURPOSE
 DCO APPLICATION

PROJECT NUMBER / REFERENCE
 60668955 / VCCS_231002_DCO_6-9-3



This drawing has been prepared for the use of AECOM's client. It may not be used, modified, reproduced or relied upon by third parties, except as agreed by AECOM or as required by law. AECOM accepts no responsibility, and denies any liability whatsoever, to any party that uses or relies on this drawing without AECOM's express written consent. Do not scale this document. All measurements must be obtained from the stated dimensions.



- LEGEND
- DCO Site Boundary
 - Water Framework Directive
 - Groundwater Bodies
 - North Lincolnshire Chalk Unit

NOTES:
 Reproduced from Ordnance Survey digital map data © Crown copyright 2023. All rights reserved. Licence number 0100031673.
 Contains public sector information licensed under the Open Government Licence v3.0
 © Environment Agency copyright and/or database right 2015. All rights reserved.

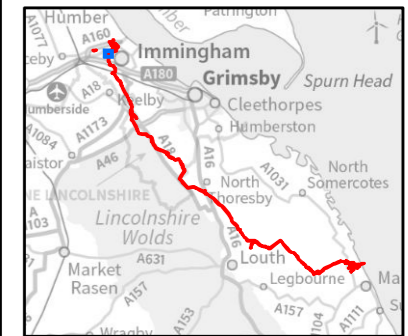
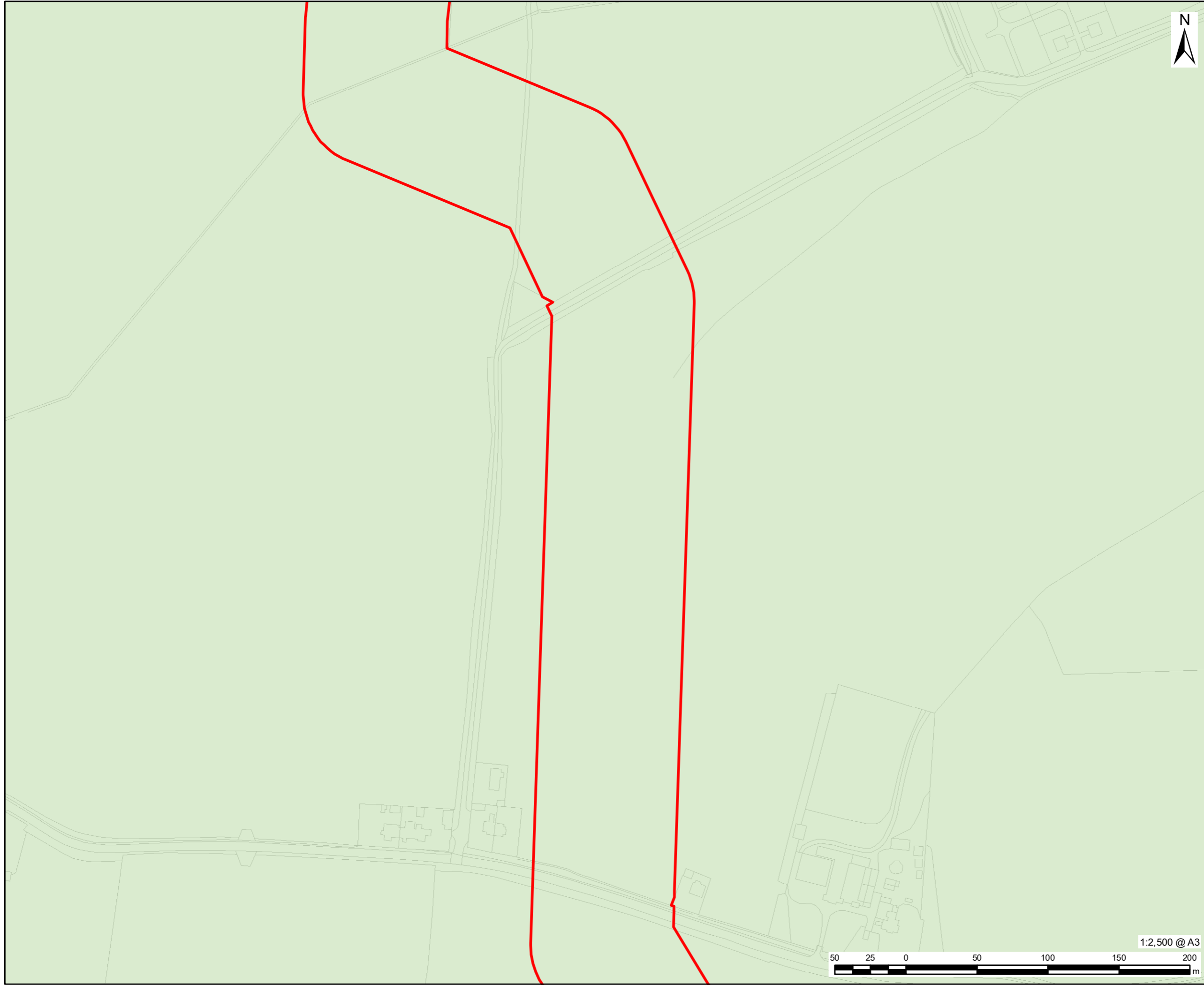


FIGURE TITLE
Figure 6-9-3 (6 of 72)
Water Bodies in a River Basin Management Plan
Regulation 5(2)(l)(iii) - Infrastructure Planning (Applications: Prescribed Forms and Procedure) Regulations 2009

ISSUE PURPOSE
 DCO APPLICATION
PROJECT NUMBER / REFERENCE
 60668955 / VCCS_231002_DCO_6-9-3



This drawing has been prepared for the use of AECOM's client. It may not be used, modified, reproduced or relied upon by third parties, except as agreed by AECOM or as required by law. AECOM accepts no responsibility, and denies any liability whatsoever, to any party that uses or relies on this drawing without AECOM's express written consent. Do not scale this document. All measurements must be obtained from the stated dimensions.



- LEGEND
- DCO Site Boundary
 - Water Framework Directive Groundwater Bodies
 - North Lincolnshire Chalk Unit

NOTES:
 Reproduced from Ordnance Survey digital map data © Crown copyright 2023. All rights reserved. Licence number 0100031673.
 Contains public sector information licensed under the Open Government Licence v3.0
 © Environment Agency copyright and/or database right 2015. All rights reserved.

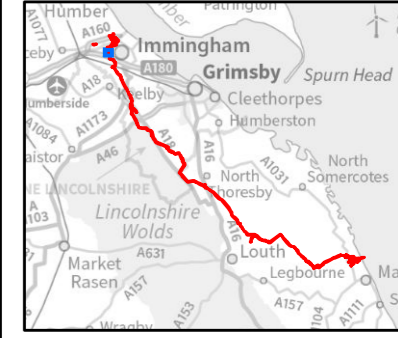


FIGURE TITLE
 Figure 6-9-3 (7 of 72)
 Water Bodies in a River Basin Management Plan

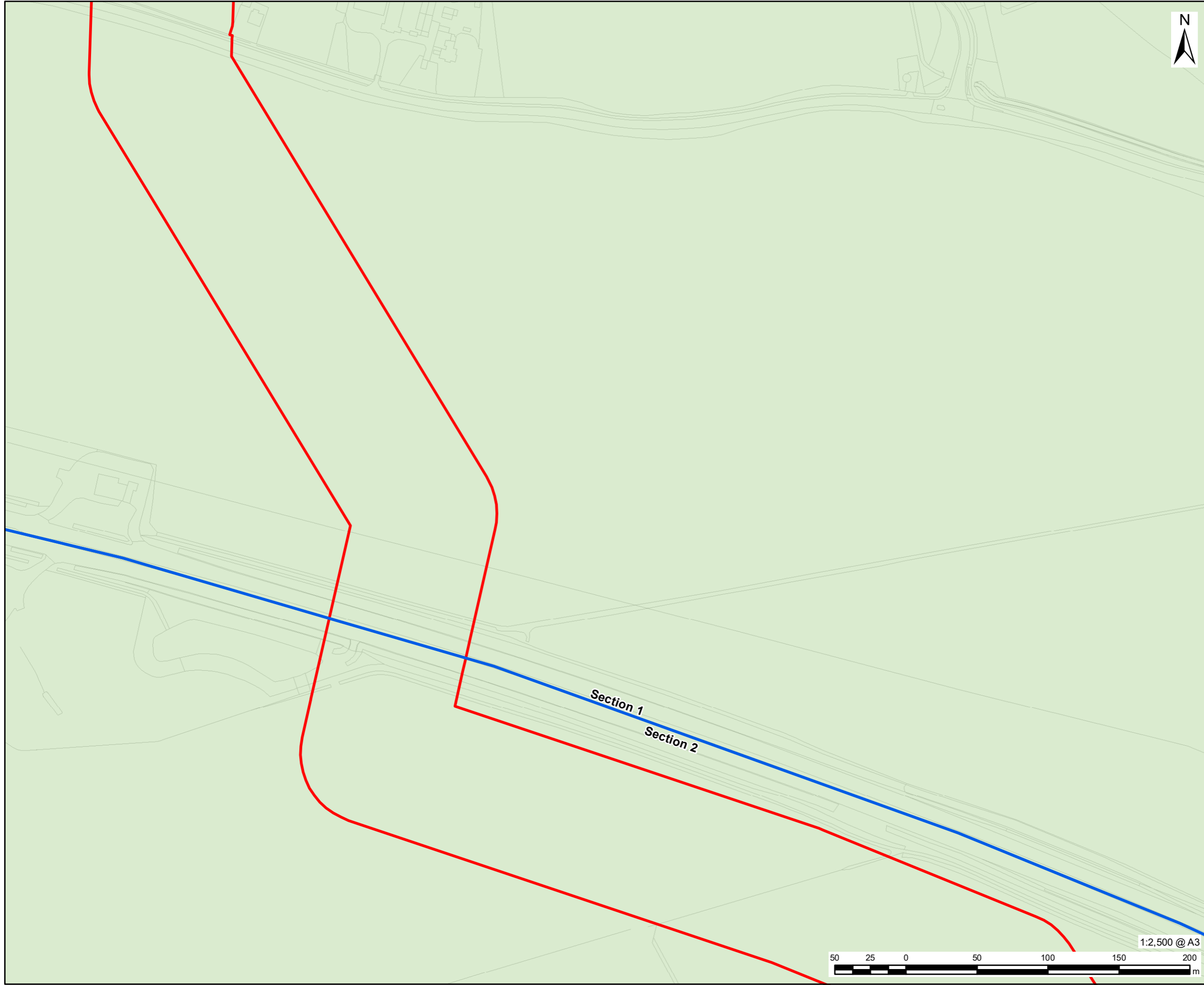
Regulation 5(2)(l)(iii) - Infrastructure Planning (Applications: Prescribed Forms and Procedure) Regulations 2009

ISSUE PURPOSE
 DCO APPLICATION




PROJECT NUMBER / REFERENCE
 60668955 / VCCS_231002_DCO_6-9-3



This drawing has been prepared for the use of AECOM's client. It may not be used, modified, reproduced or relied upon by third parties, except as agreed by AECOM or as required by law. AECOM accepts no responsibility, and denies any liability whatsoever, to any party that uses or relies on this drawing without AECOM's express written consent. Do not scale this document. All measurements must be obtained from the stated dimensions.



LEGEND

	DCO Site Boundary
	Route Section Break
	Water Framework Directive Groundwater Bodies
	North Lincolnshire Chalk Unit

NOTES:
 Reproduced from Ordnance Survey digital map data © Crown copyright 2023. All rights reserved. Licence number 0100031673.
 Contains public sector information licensed under the Open Government Licence v3.0 © Environment Agency copyright and/or database right 2015. All rights reserved.



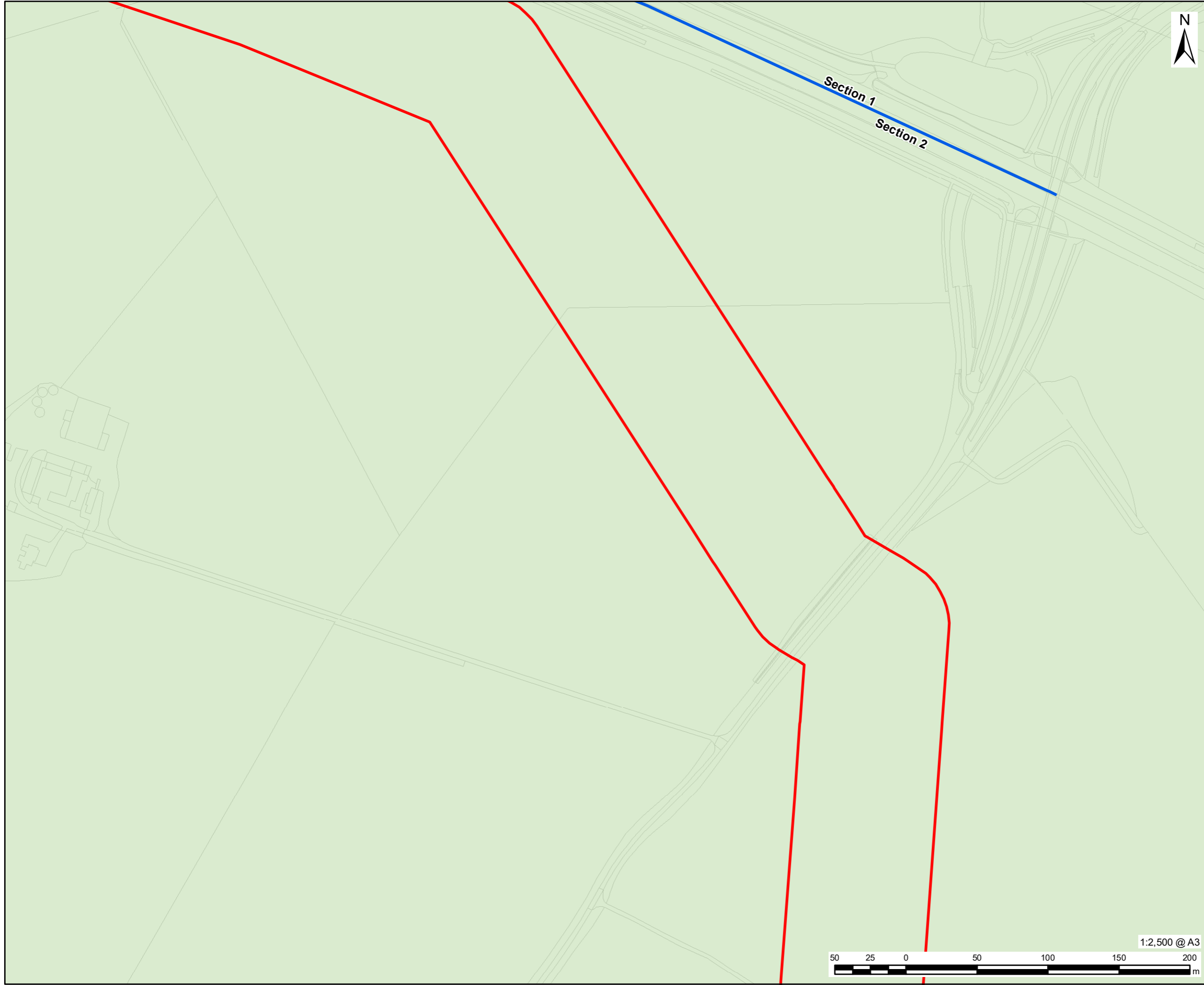
FIGURE TITLE
 Figure 6-9-3 (8 of 72)
 Water Bodies in a River Basin Management Plan

Regulation 5(2)(l)(iii) - Infrastructure Planning (Applications: Prescribed Forms and Procedure) Regulations 2009





ISSUE PURPOSE
 DCO APPLICATION

PROJECT NUMBER / REFERENCE
 60668955 / VCCS_231002_DCO_6-9-3

This drawing has been prepared for the use of AECOM's client. It may not be used, modified, reproduced or relied upon by third parties, except as agreed by AECOM or as required by law. AECOM accepts no responsibility, and denies any liability whatsoever, to any party that uses or relies on this drawing without AECOM's express written consent. Do not scale this document. All measurements must be obtained from the stated dimensions.



LEGEND

	DCO Site Boundary
	Route Section Break
	Water Framework Directive Groundwater Bodies
	North Lincolnshire Chalk Unit

NOTES:
 Reproduced from Ordnance Survey digital map data © Crown copyright 2023. All rights reserved. Licence number 0100031673.
 Contains public sector information licensed under the Open Government Licence v3.0
 © Environment Agency copyright and/or database right 2015. All rights reserved.

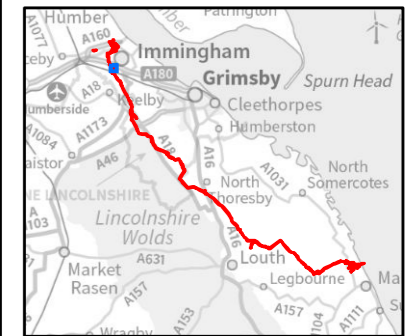


FIGURE TITLE
Figure 6-9-3 (9 of 72)
Water Bodies in a River Basin Management Plan

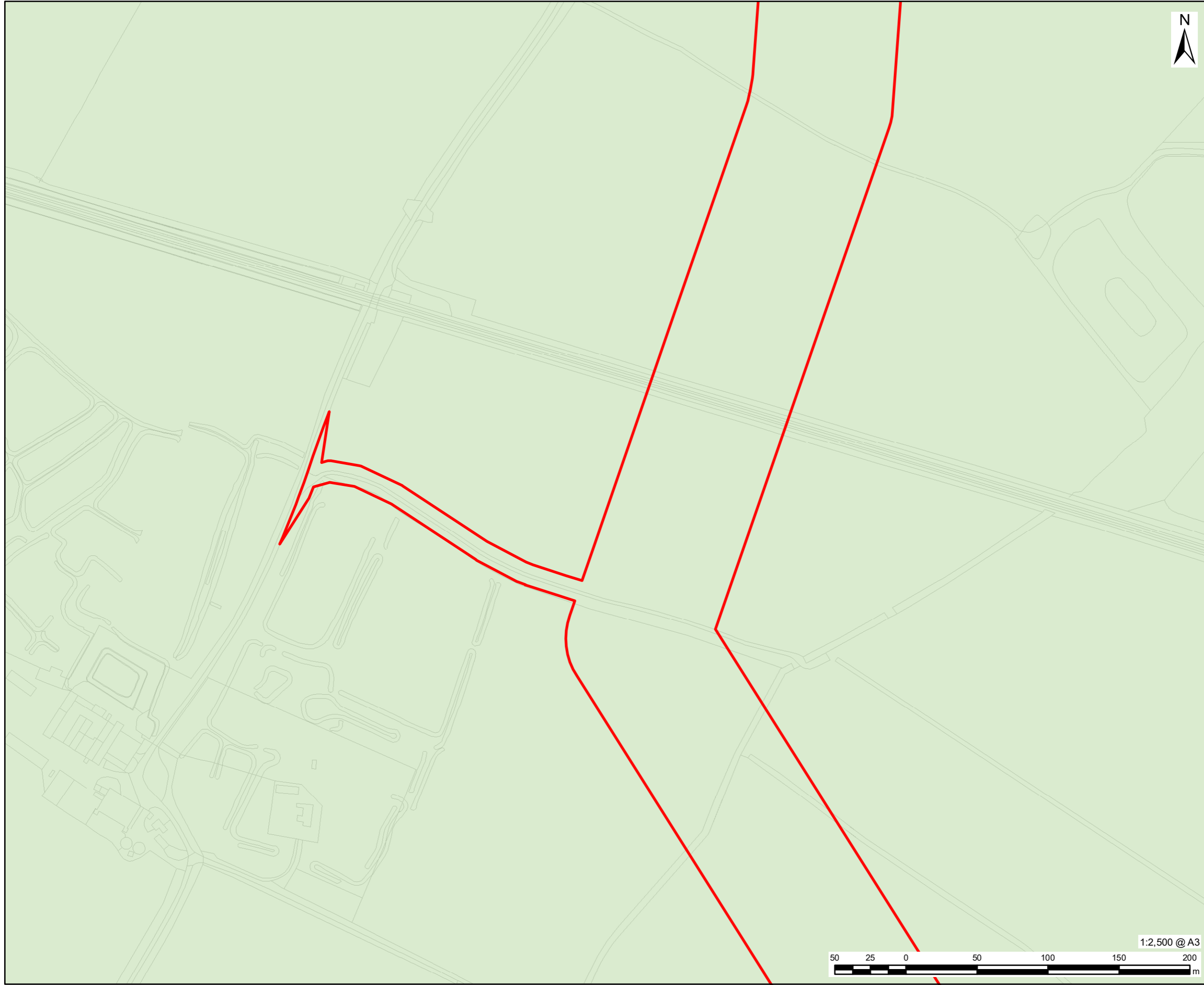
Regulation 5(2)(l)(iii) - Infrastructure Planning (Applications: Prescribed Forms and Procedure) Regulations 2009

ISSUE PURPOSE
 DCO APPLICATION

PROJECT NUMBER / REFERENCE
 60668955 / VCCS_231002_DCO_6-9-3



This drawing has been prepared for the use of AECOM's client. It may not be used, modified, reproduced or relied upon by third parties, except as agreed by AECOM or as required by law. AECOM accepts no responsibility, and denies any liability whatsoever, to any party that uses or relies on this drawing without AECOM's express written consent. Do not scale this document. All measurements must be obtained from the stated dimensions.



- LEGEND
- DCO Site Boundary
 - Water Framework Directive Groundwater Bodies
 - North Lincolnshire Chalk Unit

NOTES:
 Reproduced from Ordnance Survey digital map data © Crown copyright 2023. All rights reserved. Licence number 0100031673.
 Contains public sector information licensed under the Open Government Licence v3.0
 © Environment Agency copyright and/or database right 2015. All rights reserved.

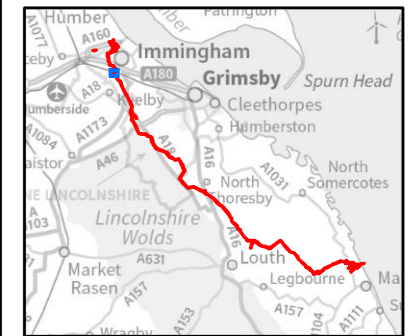


FIGURE TITLE
 Figure 6-9-3 (10 of 72)
 Water Bodies in a River Basin Management Plan

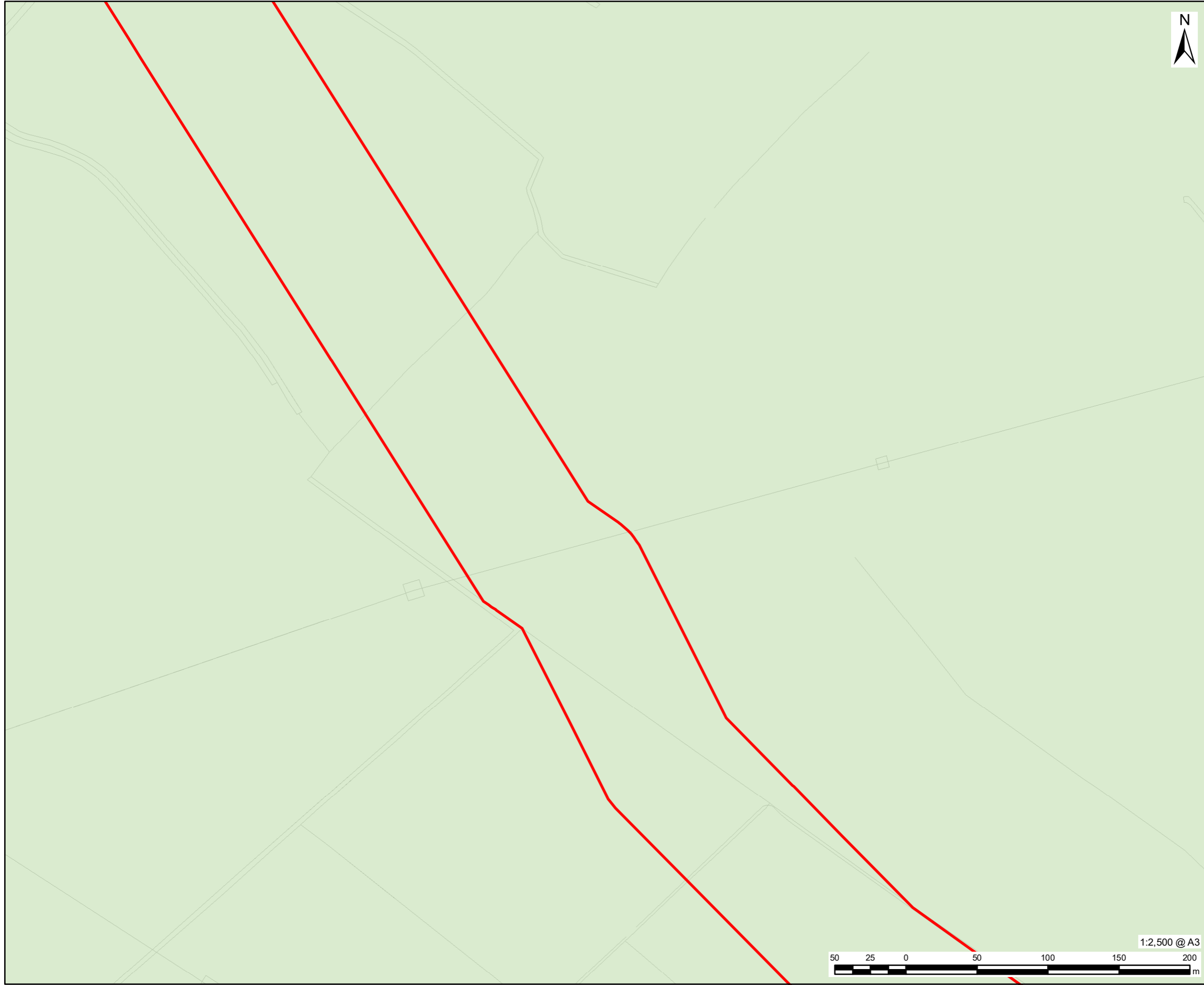
Regulation 5(2)(l)(iii) - Infrastructure Planning (Applications: Prescribed Forms and Procedure) Regulations 2009

ISSUE PURPOSE
 DCO APPLICATION

PROJECT NUMBER / REFERENCE
 60668955 / VCCS_231002_DCO_6-9-3



This drawing has been prepared for the use of AECOM's client. It may not be used, modified, reproduced or relied upon by third parties, except as agreed by AECOM or as required by law. AECOM accepts no responsibility, and denies any liability whatsoever, to any party that uses or relies on this drawing without AECOM's express written consent. Do not scale this document. All measurements must be obtained from the stated dimensions.



- LEGEND
- DCO Site Boundary
 - Water Framework Directive Groundwater Bodies
 - North Lincolnshire Chalk Unit

NOTES:
 Reproduced from Ordnance Survey digital map data © Crown copyright 2023. All rights reserved. Licence number 0100031673.
 Contains public sector information licensed under the Open Government Licence v3.0
 © Environment Agency copyright and/or database right 2015. All rights reserved.

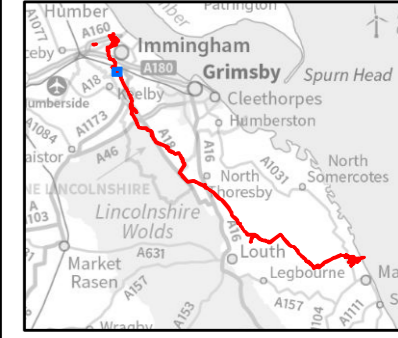



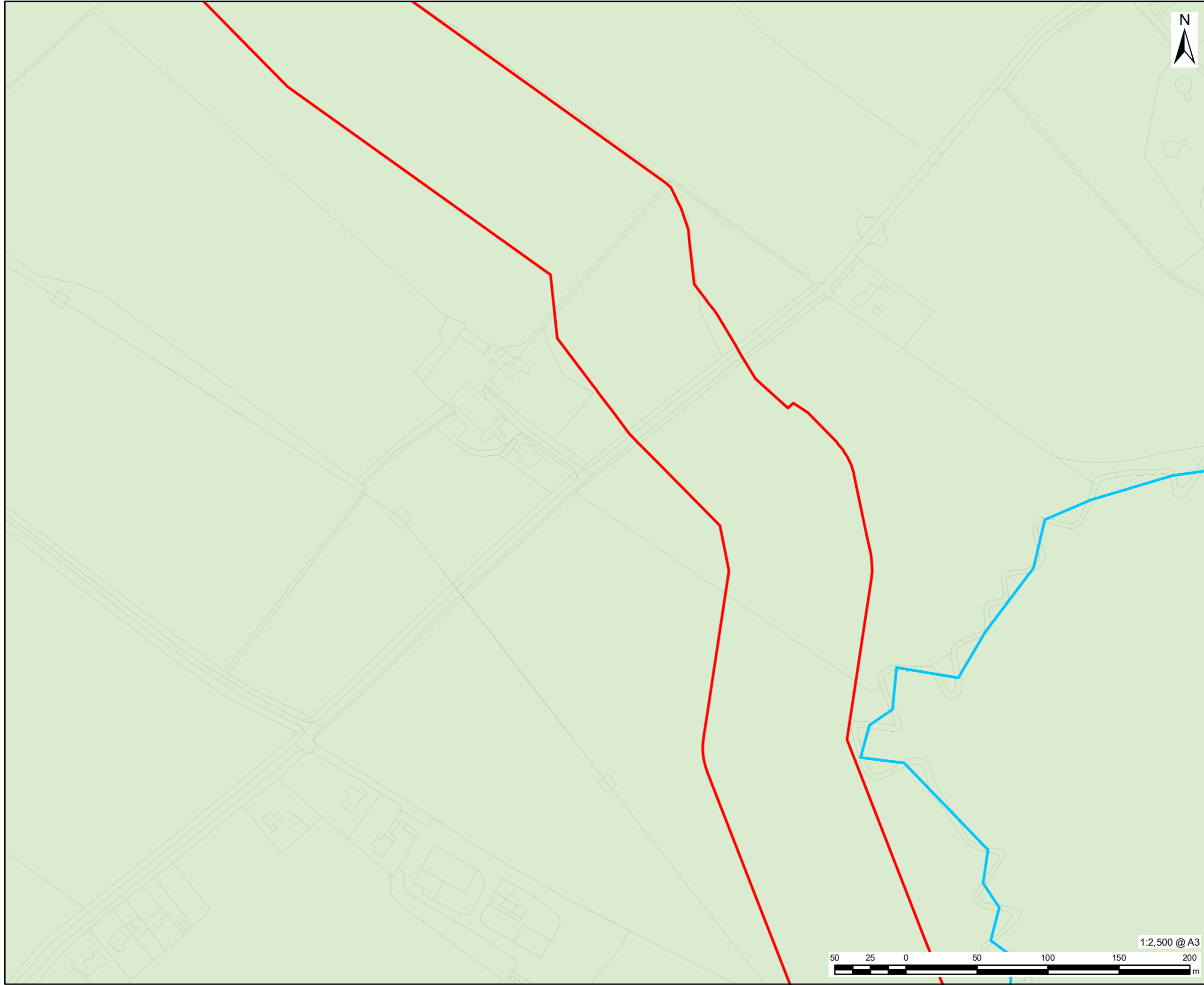
FIGURE TITLE
**Figure 6-9-3 (11 of 72)
 Water Bodies in a River Basin
 Management Plan**

**Regulation 5(2)(l)(iii) - Infrastructure
 Planning (Applications: Prescribed
 Forms and Procedure) Regulations
 2009**

ISSUE PURPOSE
 DCO APPLICATION
 PROJECT NUMBER / REFERENCE
 60668955 / VCCS_231002_DCO_6-9-3

This drawing has been prepared for the use of AECOM's client. It may not be used, modified, reproduced or relied upon by third parties, except as agreed by AECOM or as required by law. AECOM accepts no responsibility, and denies any liability whatsoever, to any party that uses or relies on this drawing without AECOM's express written consent. Do not scale this document. All measurements must be obtained from the stated dimensions.





- LEGEND**
- DCO Site Boundary
 - Water Framework Directive River, Canal and Surface Water Transfer Waterbody
 - North Beck Drain
 - Water Framework Directive Groundwater Bodies
 - North Lincolnshire Chalk Unit

NOTES:
 Reproduced from Ordnance Survey digital map data © Crown copyright 2023. All rights reserved. Licence number 0100031673.
 Contains public sector information licensed under the Open Government Licence v3.0
 © Environment Agency copyright and/or database right 2015. All rights reserved.

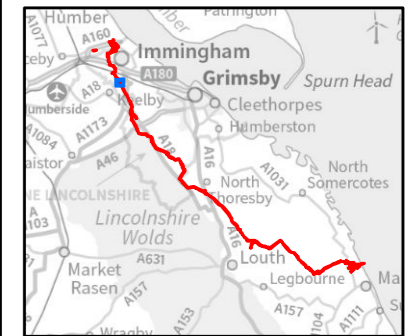


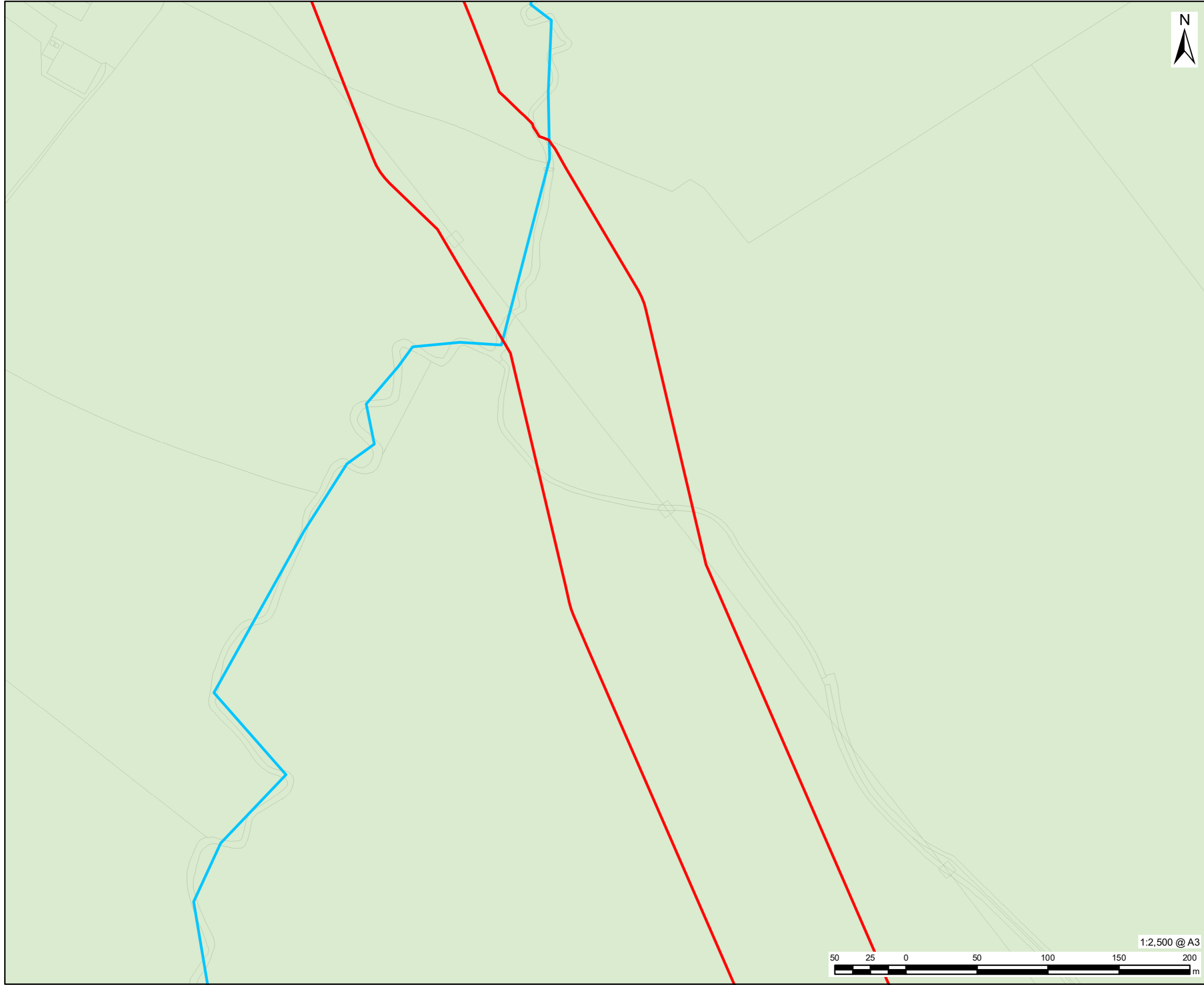
FIGURE TITLE
Figure 6-9-3 (12 of 72)
Water Bodies in a River Basin Management Plan

Regulation 5(2)(l)(iii) - Infrastructure Planning (Applications: Prescribed Forms and Procedure) Regulations 2009

ISSUE PURPOSE
 DCO APPLICATION
PROJECT NUMBER / REFERENCE
 60668955 / VCCS_231002_DCO_6-9-3



This drawing has been prepared for the use of AECOM's client. It may not be used, modified, reproduced or relied upon by third parties, except as agreed by AECOM or as required by law. AECOM accepts no responsibility, and denies any liability whatsoever, to any party that uses or relies on this drawing without AECOM's express written consent. Do not scale this document. All measurements must be obtained from the stated dimensions.



- LEGEND**
- DCO Site Boundary
 - Water Framework Directive River, Canal and Surface Water Transfer Waterbody
 - North Beck Drain
 - Water Framework Directive Groundwater Bodies
 - North Lincolnshire Chalk Unit

NOTES:
 Reproduced from Ordnance Survey digital map data © Crown copyright 2023. All rights reserved. Licence number 0100031673.
 Contains public sector information licensed under the Open Government Licence v3.0
 © Environment Agency copyright and/or database right 2015. All rights reserved.

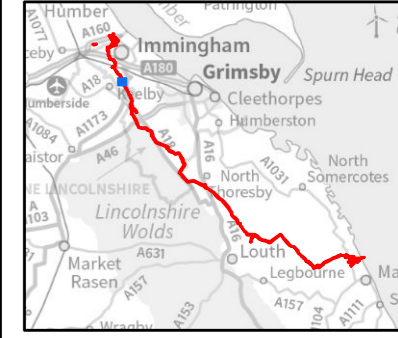


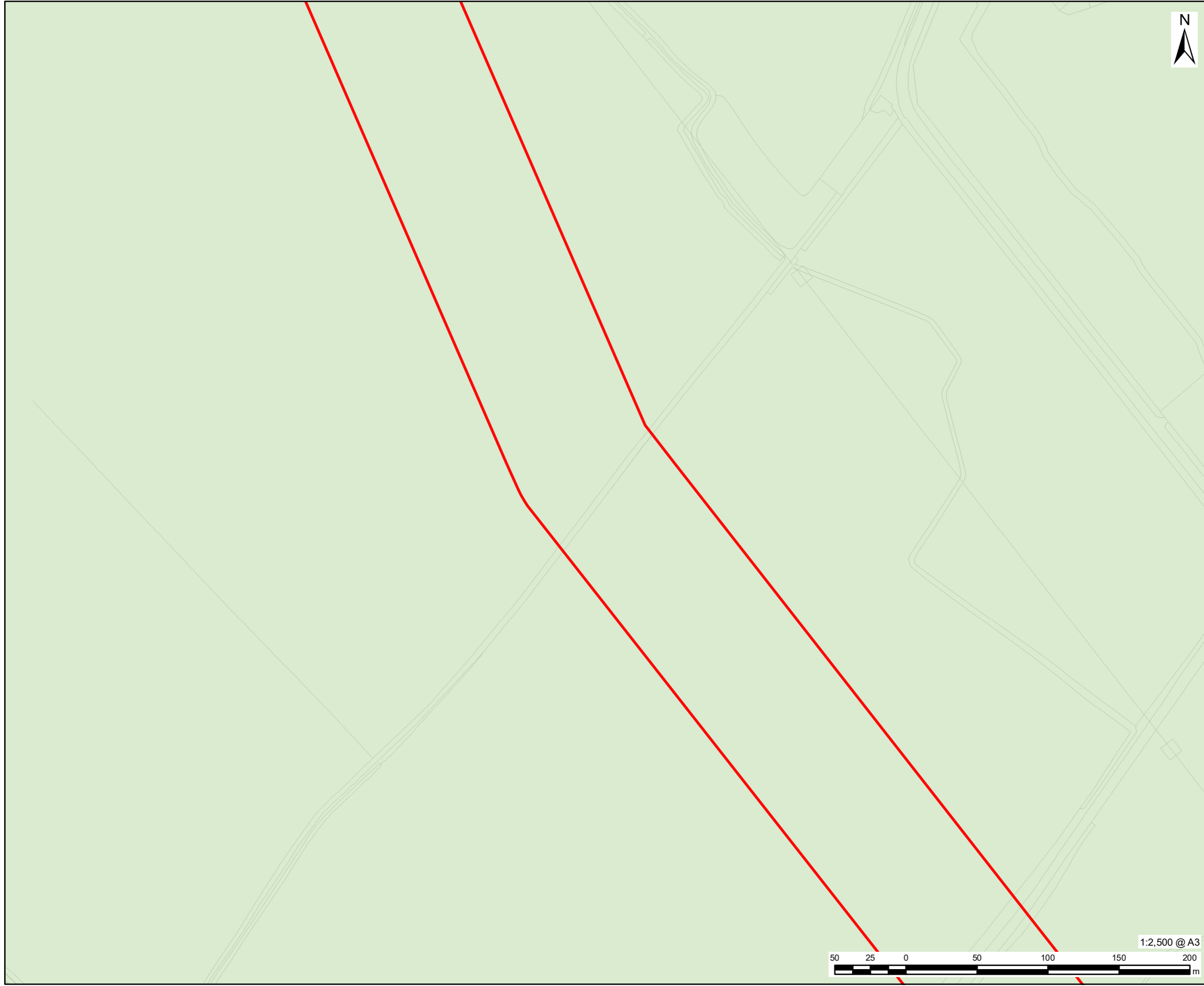
FIGURE TITLE
Figure 6-9-3 (13 of 72)
Water Bodies in a River Basin Management Plan

Regulation 5(2)(l)(iii) - Infrastructure Planning (Applications: Prescribed Forms and Procedure) Regulations 2009

ISSUE PURPOSE
 DCO APPLICATION
PROJECT NUMBER / REFERENCE
 60668955 / VCCS_231002_DCO_6-9-3



This drawing has been prepared for the use of AECOM's client. It may not be used, modified, reproduced or relied upon by third parties, except as agreed by AECOM or as required by law. AECOM accepts no responsibility, and denies any liability whatsoever, to any party that uses or relies on this drawing without AECOM's express written consent. Do not scale this document. All measurements must be obtained from the stated dimensions.



- LEGEND**
- DCO Site Boundary
 - Water Framework Directive Groundwater Bodies
 - North Lincolnshire Chalk Unit

NOTES:
 Reproduced from Ordnance Survey digital map data © Crown copyright 2023. All rights reserved. Licence number 0100031673.
 Contains public sector information licensed under the Open Government Licence v3.0
 © Environment Agency copyright and/or database right 2015. All rights reserved.

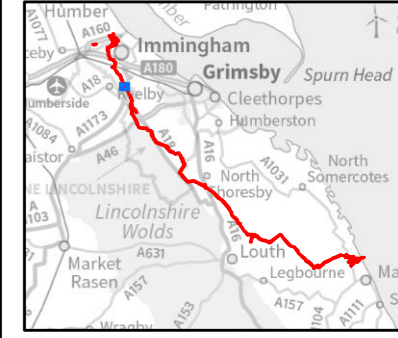


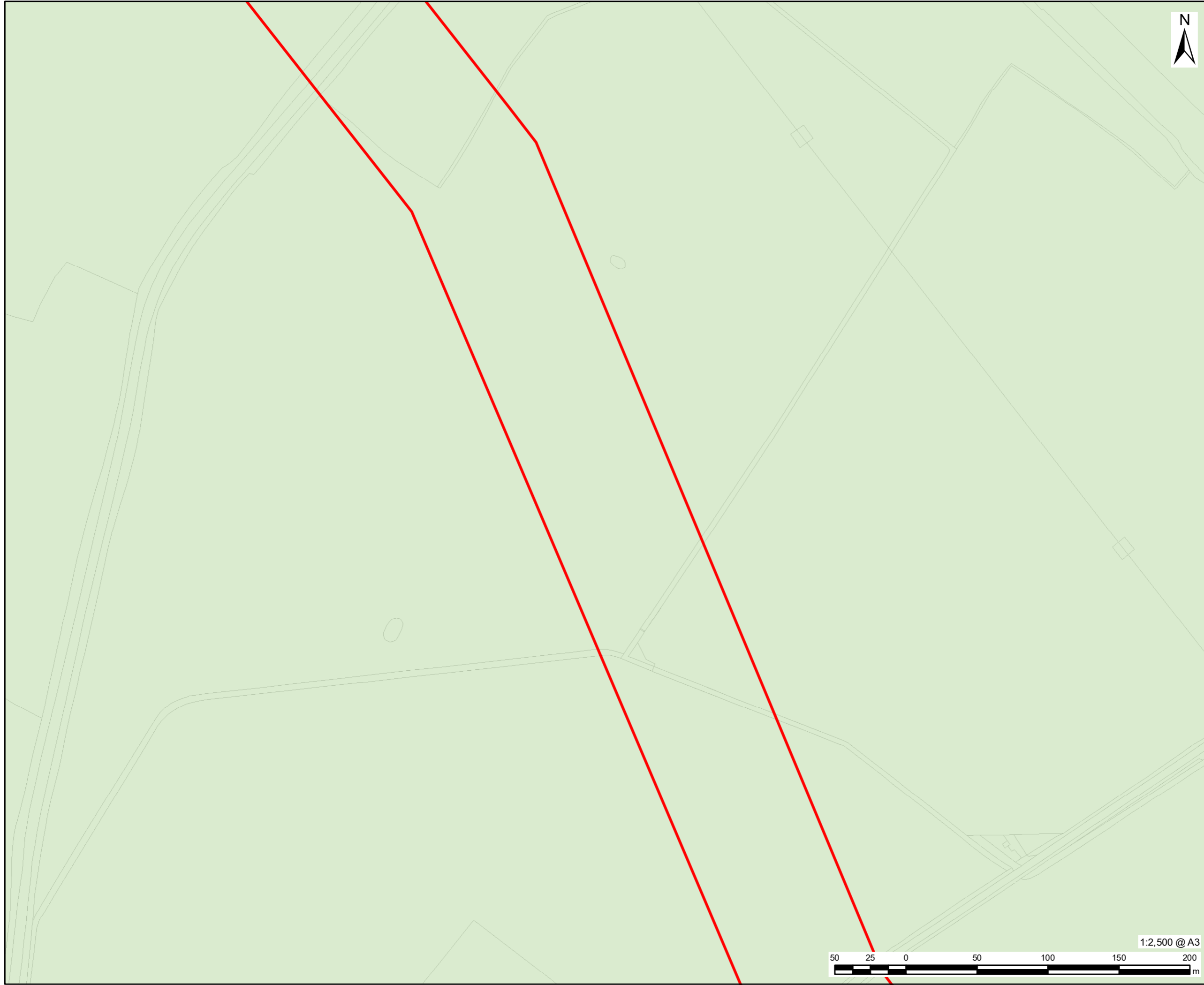
FIGURE TITLE
Figure 6-9-3 (14 of 72)
Water Bodies in a River Basin Management Plan

Regulation 5(2)(l)(iii) - Infrastructure Planning (Applications: Prescribed Forms and Procedure) Regulations 2009

ISSUE PURPOSE
 DCO APPLICATION
PROJECT NUMBER / REFERENCE
 60668955 / VCCS_231002_DCO_6-9-3



This drawing has been prepared for the use of AECOM's client. It may not be used, modified, reproduced or relied upon by third parties, except as agreed by AECOM or as required by law. AECOM accepts no responsibility, and denies any liability whatsoever, to any party that uses or relies on this drawing without AECOM's express written consent. Do not scale this document. All measurements must be obtained from the stated dimensions.



- LEGEND
- DCO Site Boundary
 - Water Framework Directive
 - Groundwater Bodies
 - North Lincolnshire Chalk Unit

NOTES:
 Reproduced from Ordnance Survey digital map data © Crown copyright 2023. All rights reserved. Licence number 0100031673.
 Contains public sector information licensed under the Open Government Licence v3.0
 © Environment Agency copyright and/or database right 2015. All rights reserved.

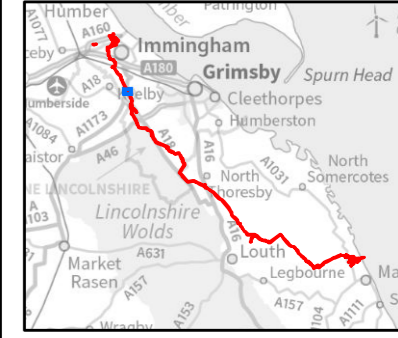


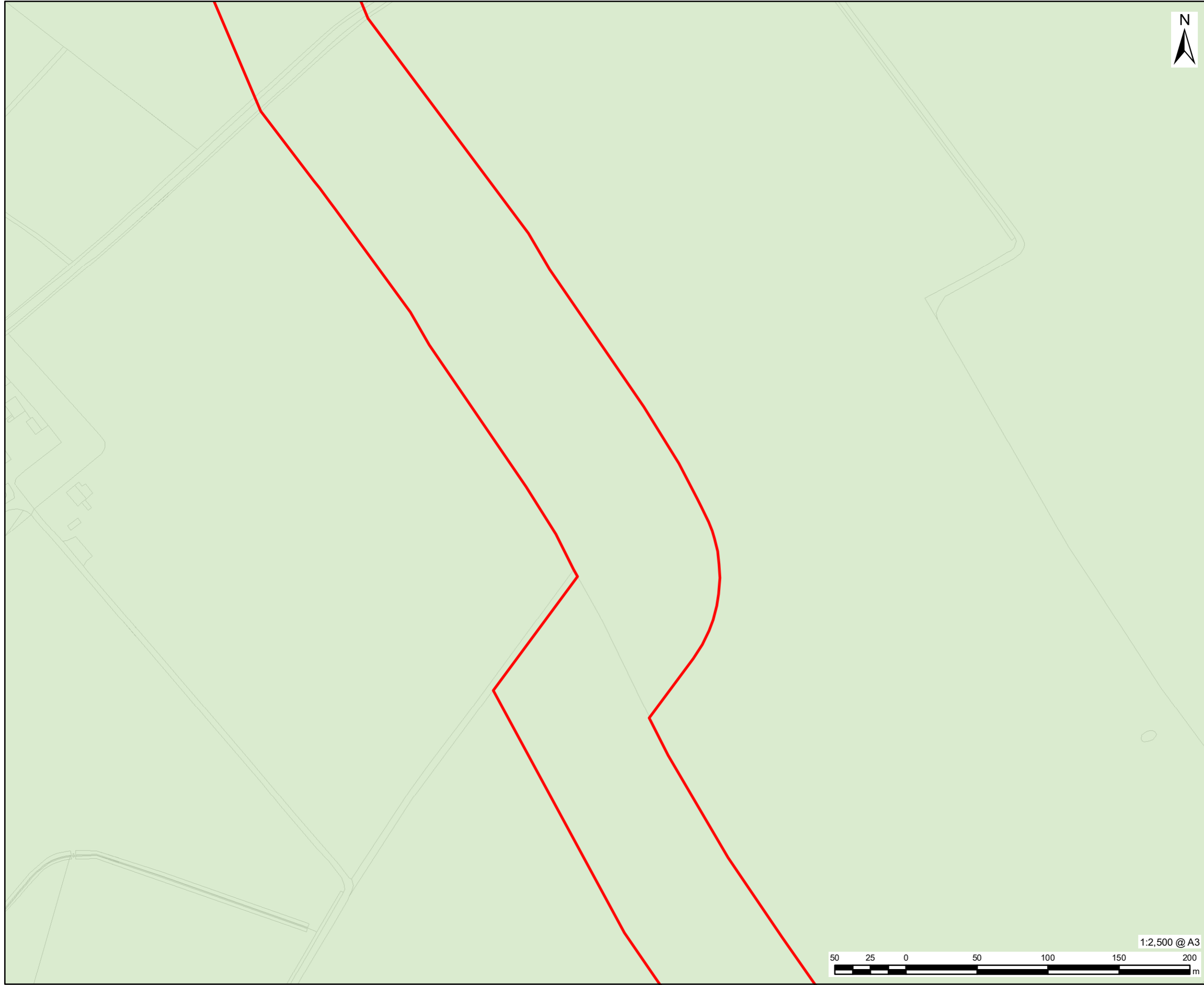
FIGURE TITLE
**Figure 6-9-3 (15 of 72)
 Water Bodies in a River Basin
 Management Plan**

**Regulation 5(2)(l)(iii) - Infrastructure
 Planning (Applications: Prescribed
 Forms and Procedure) Regulations
 2009**

ISSUE PURPOSE
 DCO APPLICATION
 PROJECT NUMBER / REFERENCE
 60668955 / VCCS_231002_DCO_6-9-3



This drawing has been prepared for the use of AECOM's client. It may not be used, modified, reproduced or relied upon by third parties, except as agreed by AECOM or as required by law. AECOM accepts no responsibility, and denies any liability whatsoever, to any party that uses or relies on this drawing without AECOM's express written consent. Do not scale this document. All measurements must be obtained from the stated dimensions.



- LEGEND
- DCO Site Boundary
 - Water Framework Directive Groundwater Bodies
 - North Lincolnshire Chalk Unit

NOTES:
 Reproduced from Ordnance Survey digital map data © Crown copyright 2023. All rights reserved. Licence number 0100031673.
 Contains public sector information licensed under the Open Government Licence v3.0
 © Environment Agency copyright and/or database right 2015. All rights reserved.

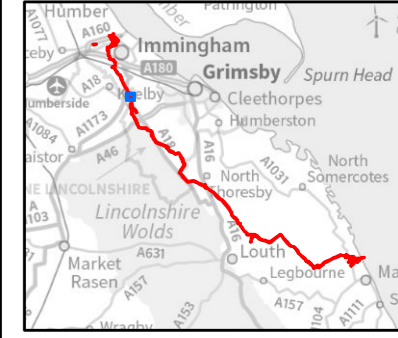


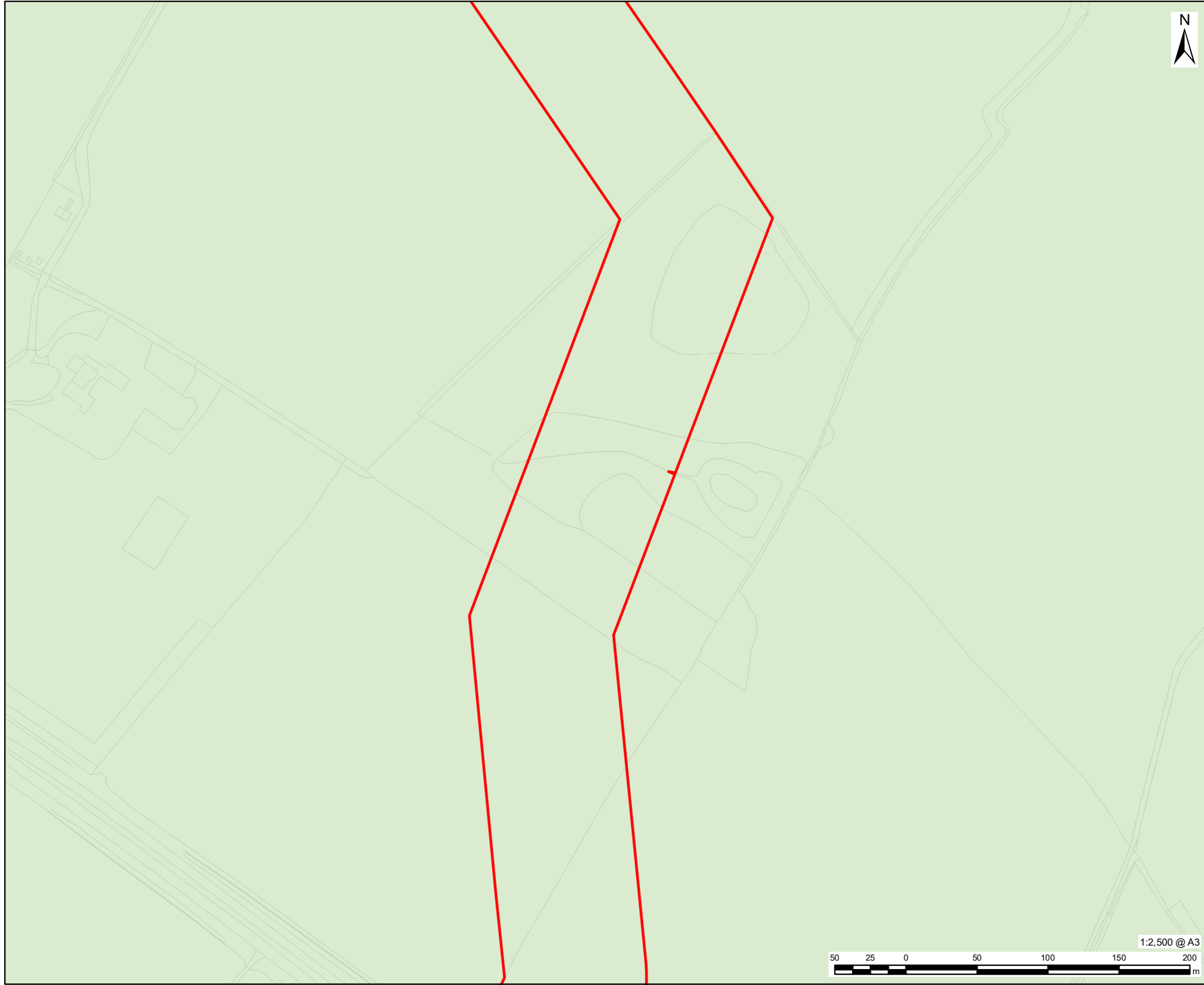
FIGURE TITLE
Figure 6-9-3 (16 of 72)
Water Bodies in a River Basin Management Plan

Regulation 5(2)(l)(iii) - Infrastructure Planning (Applications: Prescribed Forms and Procedure) Regulations 2009




ISSUE PURPOSE
 DCO APPLICATION
 PROJECT NUMBER / REFERENCE
 60668955 / VCCS_231002_DCO_6-9-3



This drawing has been prepared for the use of AECOM's client. It may not be used, modified, reproduced or relied upon by third parties, except as agreed by AECOM or as required by law. AECOM accepts no responsibility, and denies any liability whatsoever, to any party that uses or relies on this drawing without AECOM's express written consent. Do not scale this document. All measurements must be obtained from the stated dimensions.



LEGEND

	DCO Site Boundary
	Water Framework Directive Groundwater Bodies
	North Lincolnshire Chalk Unit

NOTES:
 Reproduced from Ordnance Survey digital map data © Crown copyright 2023. All rights reserved. Licence number 0100031673.
 Contains public sector information licensed under the Open Government Licence v3.0
 © Environment Agency copyright and/or database right 2015. All rights reserved.

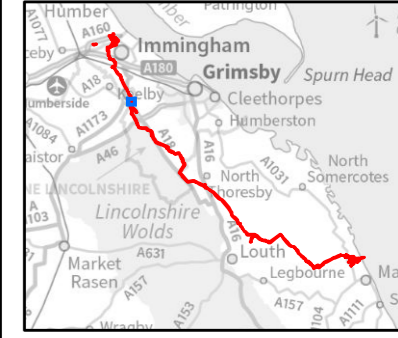


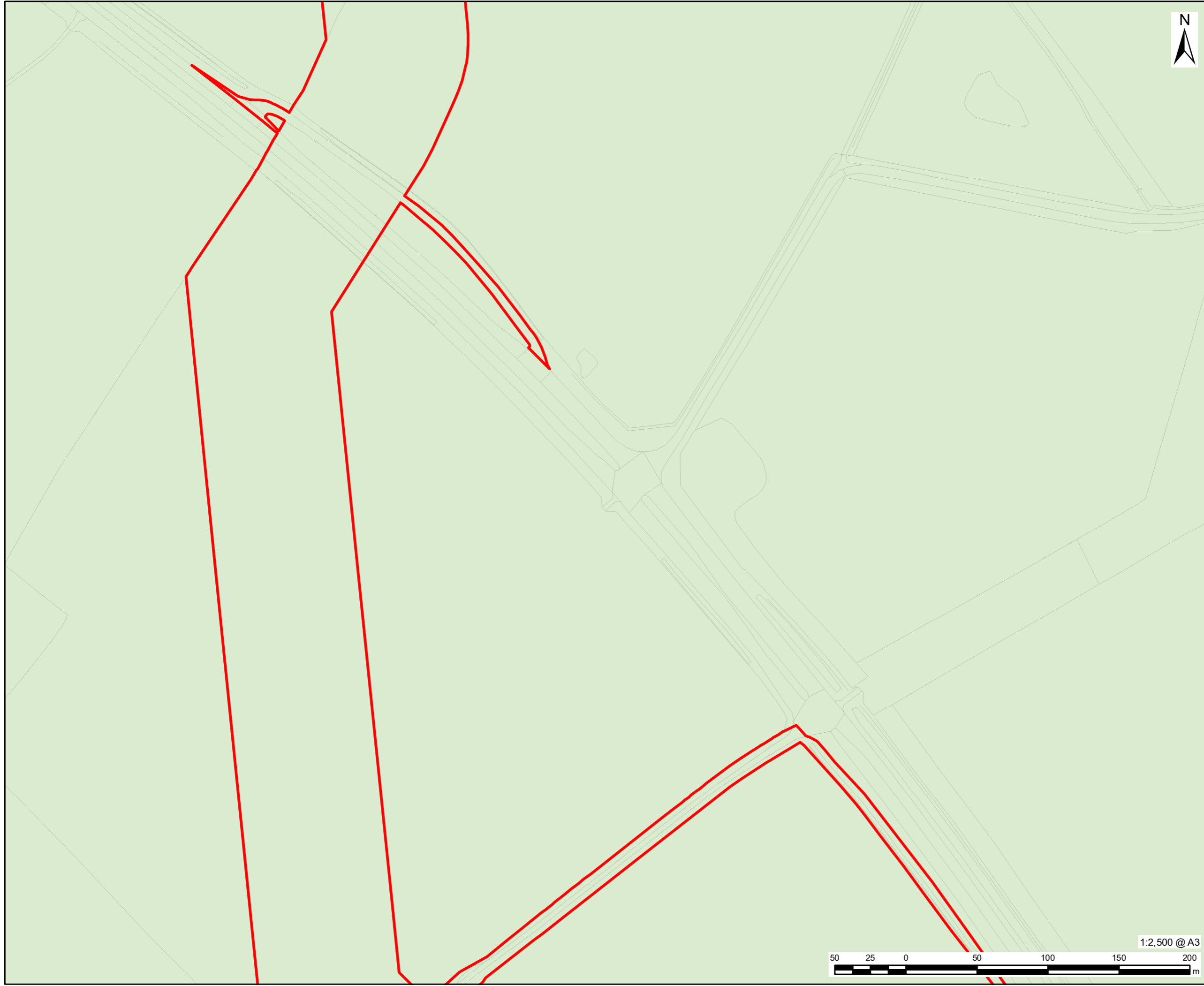
FIGURE TITLE
**Figure 6-9-3 (17 of 72)
 Water Bodies in a River Basin
 Management Plan**

**Regulation 5(2)(l)(iii) - Infrastructure
 Planning (Applications: Prescribed
 Forms and Procedure) Regulations
 2009**

ISSUE PURPOSE
 DCO APPLICATION
 PROJECT NUMBER / REFERENCE
 60668955 / VCCS_231002_DCO_6-9-3



This drawing has been prepared for the use of AECOM's client. It may not be used, modified, reproduced or relied upon by third parties, except as agreed by AECOM or as required by law. AECOM accepts no responsibility, and denies any liability whatsoever, to any party that uses or relies on this drawing without AECOM's express written consent. Do not scale this document. All measurements must be obtained from the stated dimensions.



- LEGEND**
- DCO Site Boundary
 - Water Framework Directive Groundwater Bodies
 - North Lincolnshire Chalk Unit

NOTES:
 Reproduced from Ordnance Survey digital map data © Crown copyright 2023. All rights reserved. Licence number 0100031673.
 Contains public sector information licensed under the Open Government Licence v3.0
 © Environment Agency copyright and/or database right 2015. All rights reserved.

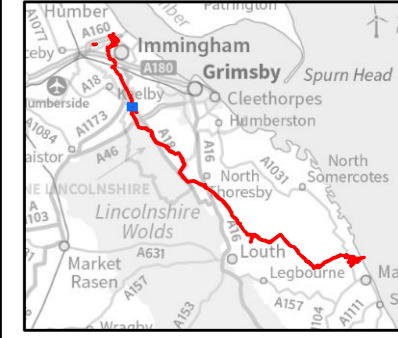



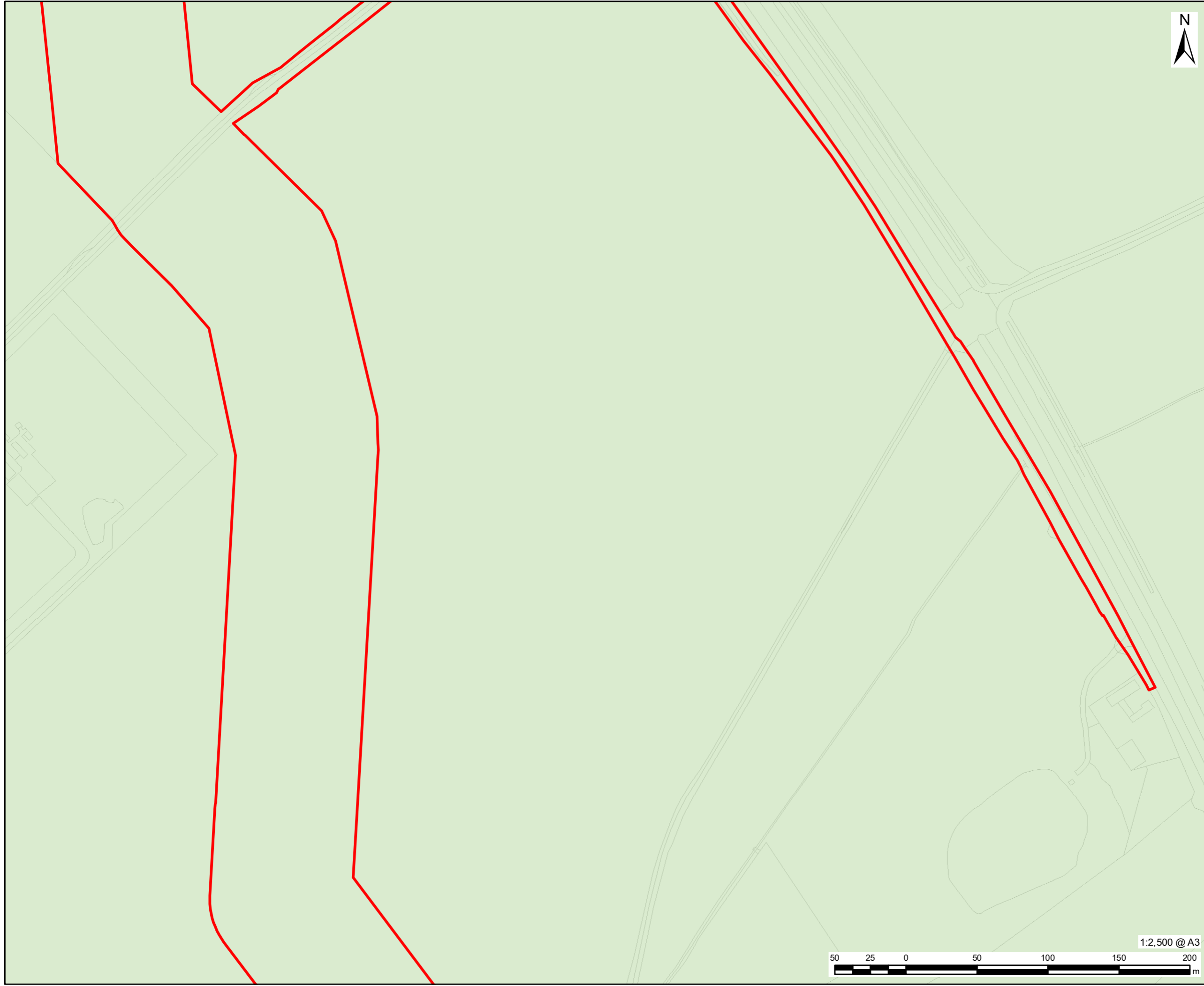
FIGURE TITLE
Figure 6-9-3 (18 of 72)
Water Bodies in a River Basin Management Plan

Regulation 5(2)(l)(iii) - Infrastructure Planning (Applications: Prescribed Forms and Procedure) Regulations 2009

ISSUE PURPOSE
 DCO APPLICATION
PROJECT NUMBER / REFERENCE
 60668955 / VCCS_231002_DCO_6-9-3



This drawing has been prepared for the use of AECOM's client. It may not be used, modified, reproduced or relied upon by third parties, except as agreed by AECOM or as required by law. AECOM accepts no responsibility, and denies any liability whatsoever, to any party that uses or relies on this drawing without AECOM's express written consent. Do not scale this document. All measurements must be obtained from the stated dimensions.



- LEGEND
- DCO Site Boundary
 - Water Framework Directive Groundwater Bodies
 - North Lincolnshire Chalk Unit

NOTES:
 Reproduced from Ordnance Survey digital map data © Crown copyright 2023. All rights reserved. Licence number 0100031673.
 Contains public sector information licensed under the Open Government Licence v3.0
 © Environment Agency copyright and/or database right 2015. All rights reserved.

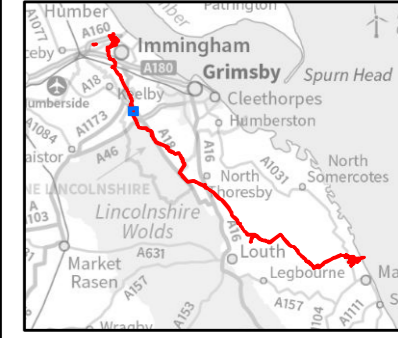


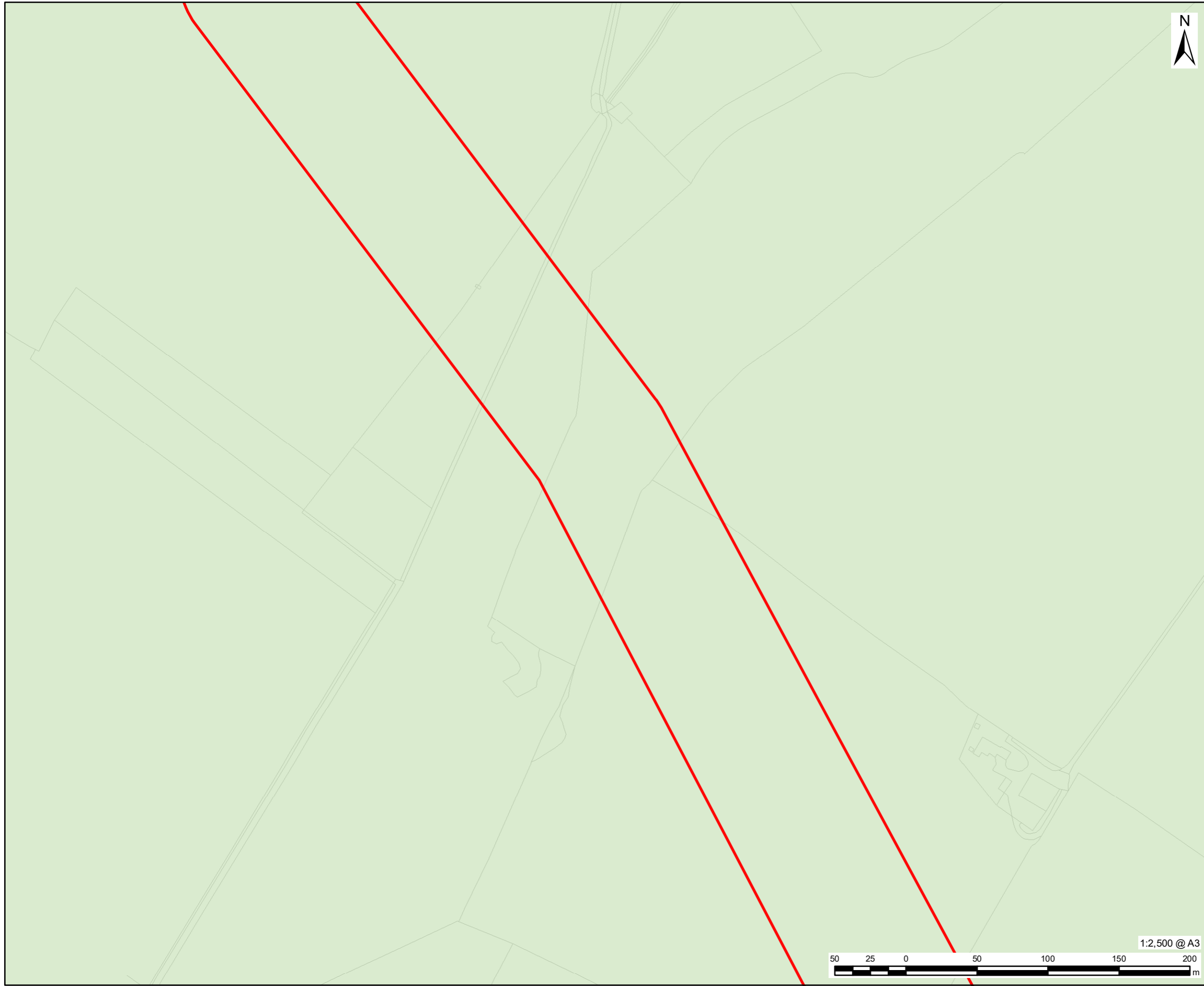
FIGURE TITLE
Figure 6-9-3 (19 of 72)
Water Bodies in a River Basin Management Plan

Regulation 5(2)(l)(iii) - Infrastructure Planning (Applications: Prescribed Forms and Procedure) Regulations 2009

ISSUE PURPOSE
 DCO APPLICATION
PROJECT NUMBER / REFERENCE
 60668955 / VCCS_231002_DCO_6-9-3



This drawing has been prepared for the use of AECOM's client. It may not be used, modified, reproduced or relied upon by third parties, except as agreed by AECOM or as required by law. AECOM accepts no responsibility, and denies any liability whatsoever, to any party that uses or relies on this drawing without AECOM's express written consent. Do not scale this document. All measurements must be obtained from the stated dimensions.



- LEGEND**
- DCO Site Boundary
 - Water Framework Directive Groundwater Bodies
 - North Lincolnshire Chalk Unit

NOTES:
 Reproduced from Ordnance Survey digital map data © Crown copyright 2023. All rights reserved. Licence number 0100031673.
 Contains public sector information licensed under the Open Government Licence v3.0
 © Environment Agency copyright and/or database right 2015. All rights reserved.

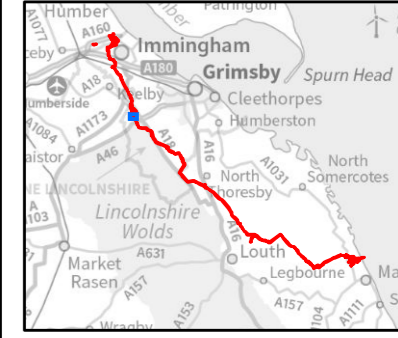



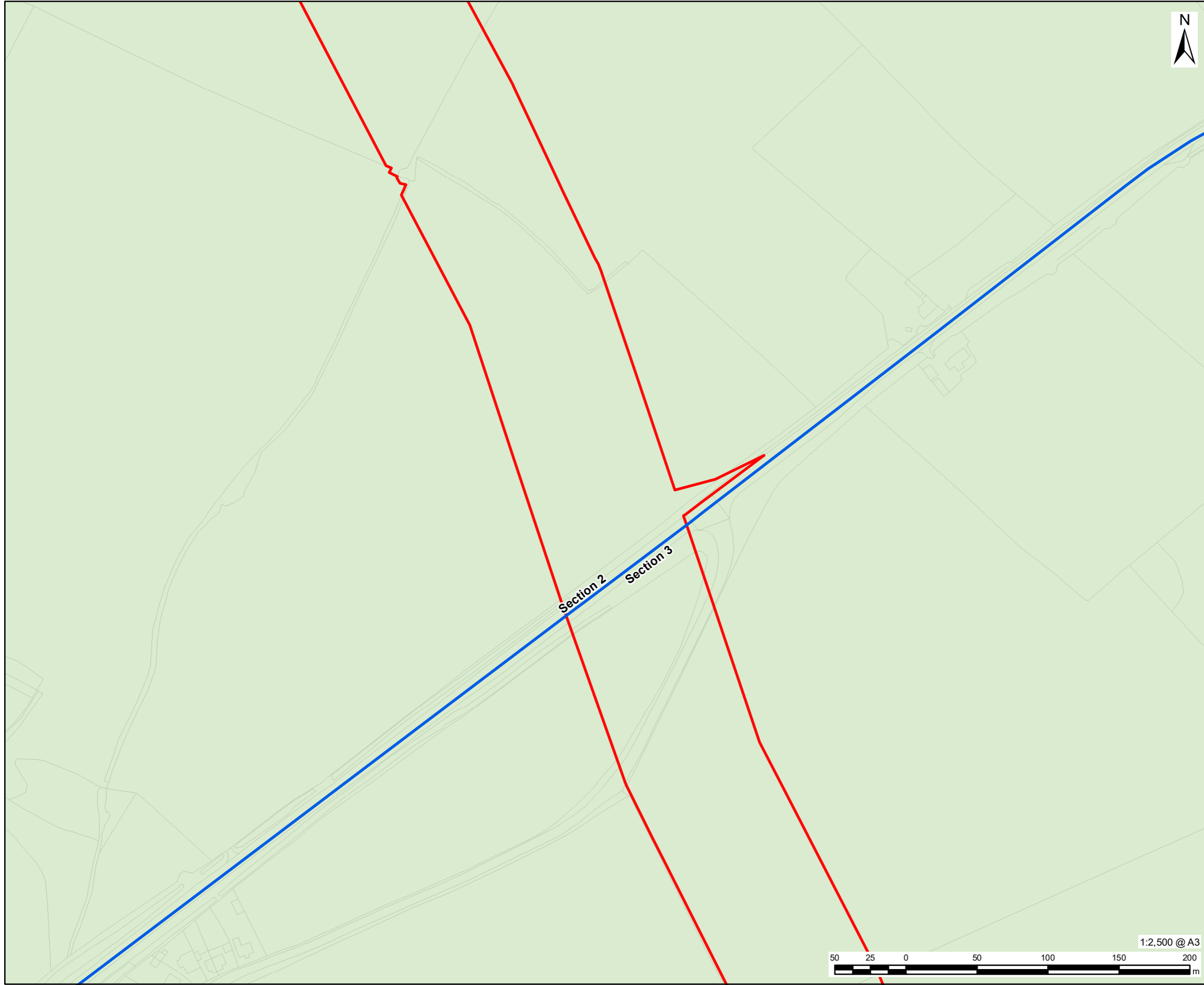
FIGURE TITLE
Figure 6-9-3 (20 of 72)
Water Bodies in a River Basin Management Plan

Regulation 5(2)(l)(iii) - Infrastructure Planning (Applications: Prescribed Forms and Procedure) Regulations 2009

ISSUE PURPOSE
 DCO APPLICATION
PROJECT NUMBER / REFERENCE
 60668955 / VCCS_231002_DCO_6-9-3



This drawing has been prepared for the use of AECOM's client. It may not be used, modified, reproduced or relied upon by third parties, except as agreed by AECOM or as required by law. AECOM accepts no responsibility, and denies any liability whatsoever, to any party that uses or relies on this drawing without AECOM's express written consent. Do not scale this document. All measurements must be obtained from the stated dimensions.



LEGEND

- DCO Site Boundary
- Route Section Break
- Water Framework Directive Groundwater Bodies
- North Lincolnshire Chalk Unit

NOTES:
 Reproduced from Ordnance Survey digital map data © Crown copyright 2023. All rights reserved. Licence number 0100031673.
 Contains public sector information licensed under the Open Government Licence v3.0
 © Environment Agency copyright and/or database right 2015. All rights reserved.

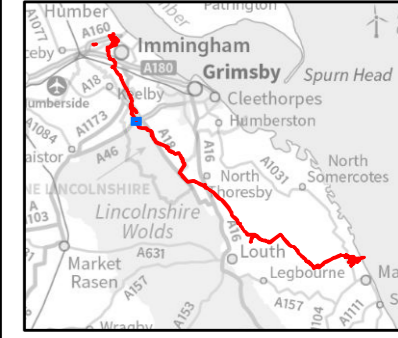


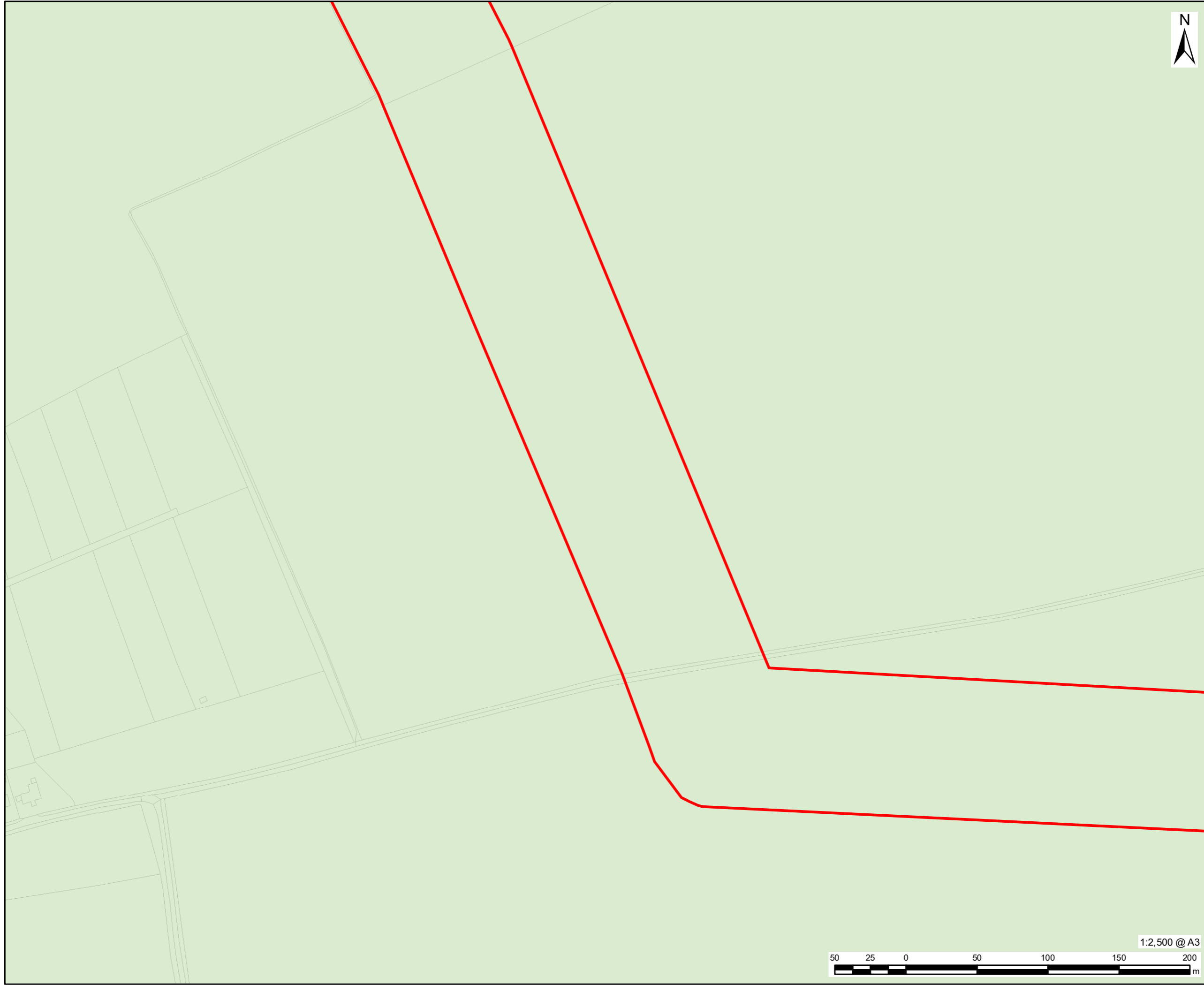
FIGURE TITLE
Figure 6-9-3 (21 of 72)
Water Bodies in a River Basin Management Plan

Regulation 5(2)(l)(iii) - Infrastructure Planning (Applications: Prescribed Forms and Procedure) Regulations 2009

ISSUE PURPOSE
 DCO APPLICATION
PROJECT NUMBER / REFERENCE
 60668955 / VCCS_231002_DCO_6-9-3



This drawing has been prepared for the use of AECOM's client. It may not be used, modified, reproduced or relied upon by third parties, except as agreed by AECOM or as required by law. AECOM accepts no responsibility, and denies any liability whatsoever, to any party that uses or relies on this drawing without AECOM's express written consent. Do not scale this document. All measurements must be obtained from the stated dimensions.



PROJECT

Viking CCS Pipeline

LEGEND

- DCO Site Boundary
- Water Framework Directive
- Groundwater Bodies
- North Lincolnshire Chalk Unit

NOTES:

Reproduced from Ordnance Survey digital map data © Crown copyright 2023. All rights reserved. Licence number 0100031673. Contains public sector information licensed under the Open Government Licence v3.0 © Environment Agency copyright and/or database right 2015. All rights reserved.



FIGURE TITLE

**Figure 6-9-3 (22 of 72)
Water Bodies in a River Basin
Management Plan**

**Regulation 5(2)(1)(iii) - Infrastructure
Planning (Applications: Prescribed
Forms and Procedure) Regulations
2009**

ISSUE PURPOSE

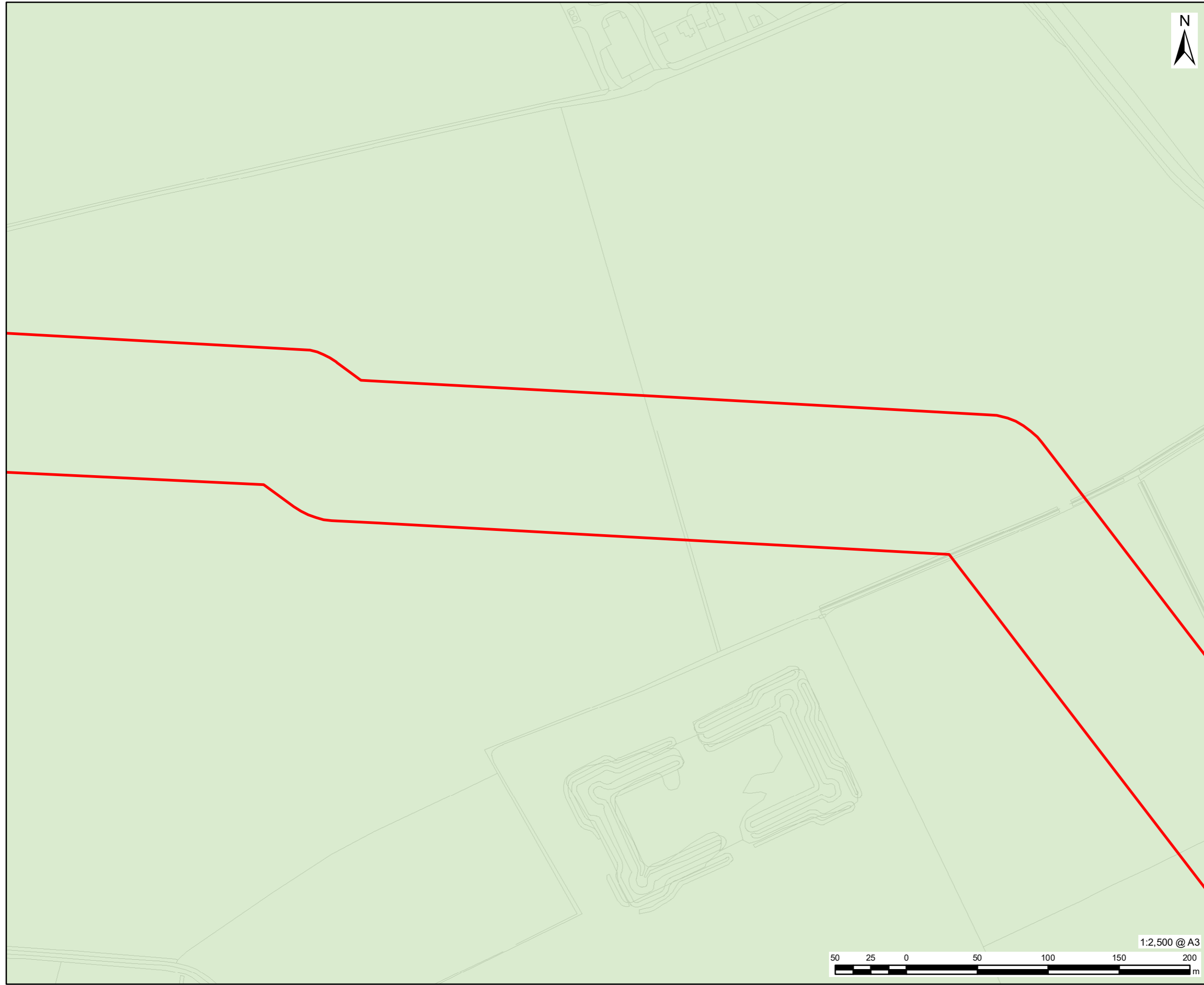
DCO APPLICATION

PROJECT NUMBER / REFERENCE

60668955 / VCCS_231002_DCO_6-9-3



This drawing has been prepared for the use of AECOM's client. It may not be used, modified, reproduced or relied upon by third parties, except as agreed by AECOM or as required by law. AECOM accepts no responsibility, and denies any liability whatsoever, to any party that uses or relies on this drawing without AECOM's express written consent. Do not scale this document. All measurements must be obtained from the stated dimensions.



VikingCCS

AECOM

PROJECT

Viking CCS Pipeline

LEGEND

- DCO Site Boundary
- Water Framework Directive Groundwater Bodies
- North Lincolnshire Chalk Unit

NOTES:
 Reproduced from Ordnance Survey digital map data © Crown copyright 2023. All rights reserved. Licence number 0100031673.
 Contains public sector information licensed under the Open Government Licence v3.0
 © Environment Agency copyright and/or database right 2015. All rights reserved.

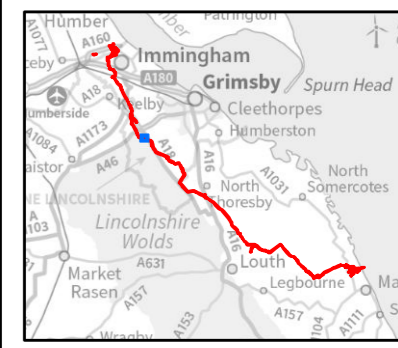


FIGURE TITLE

Figure 6-9-3 (23 of 72)
Water Bodies in a River Basin Management Plan

Regulation 5(2)(1)(iii) - Infrastructure Planning (Applications: Prescribed Forms and Procedure) Regulations 2009

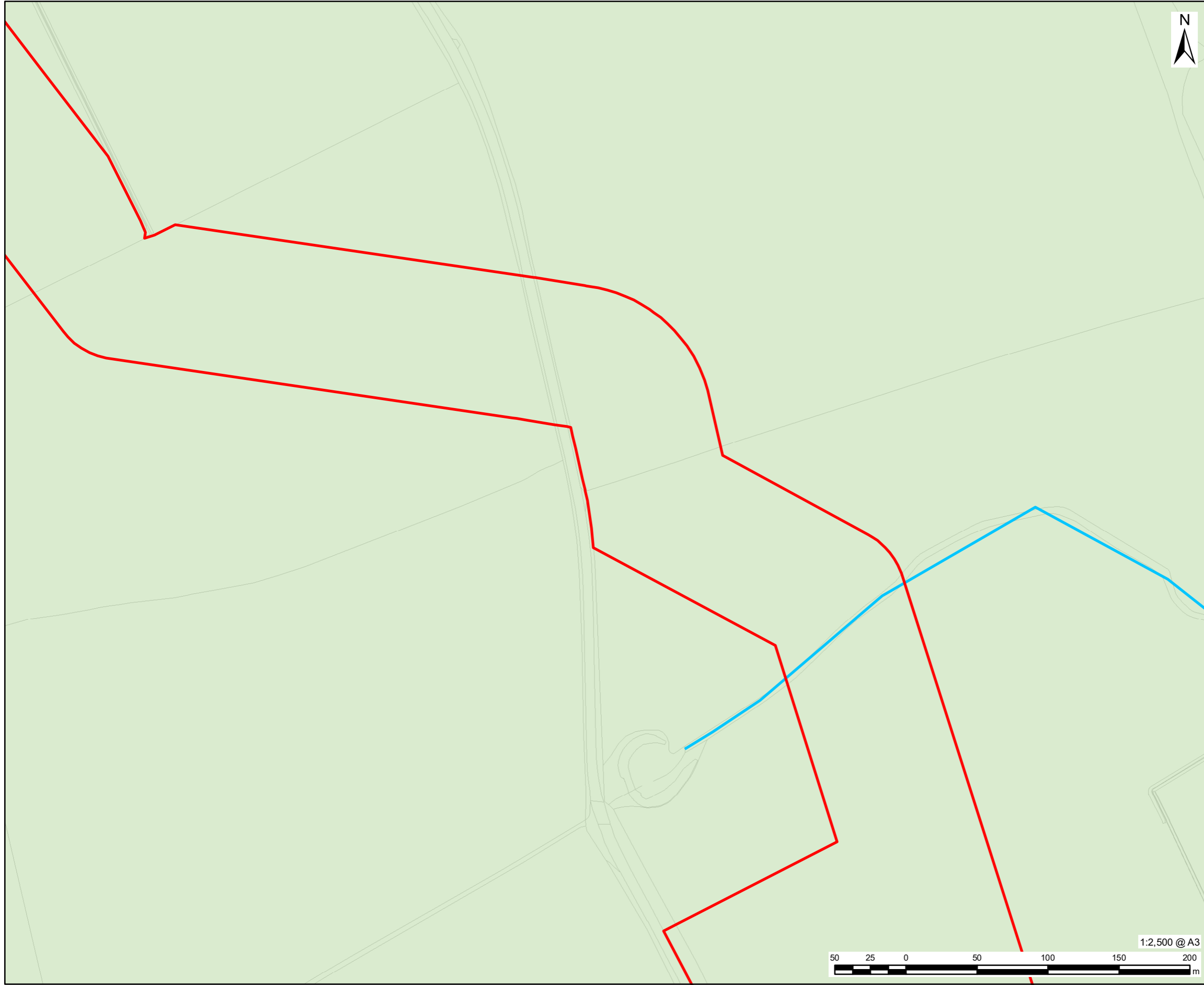
ISSUE PURPOSE

DCO APPLICATION

PROJECT NUMBER / REFERENCE

60668955 / VCCS_231002_DCO_6-9-3

This drawing has been prepared for the use of AECOM's client. It may not be used, modified, reproduced or relied upon by third parties, except as agreed by AECOM or as required by law. AECOM accepts no responsibility, and denies any liability whatsoever, to any party that uses or relies on this drawing without AECOM's express written consent. Do not scale this document. All measurements must be obtained from the stated dimensions.



- LEGEND**
- DCO Site Boundary
 - Water Framework Directive River, Canal and Surface Water Transfer Waterbody
 - Laceby Beck / River Freshney Catchment (to N Sea)
 - Water Framework Directive Groundwater Bodies
 - North Lincolnshire Chalk Unit

NOTES:
 Reproduced from Ordnance Survey digital map data © Crown copyright 2023. All rights reserved. Licence number 0100031673.
 Contains public sector information licensed under the Open Government Licence v3.0
 © Environment Agency copyright and/or database right 2015. All rights reserved.



FIGURE TITLE
Figure 6-9-3 (24 of 72)
Water Bodies in a River Basin Management Plan

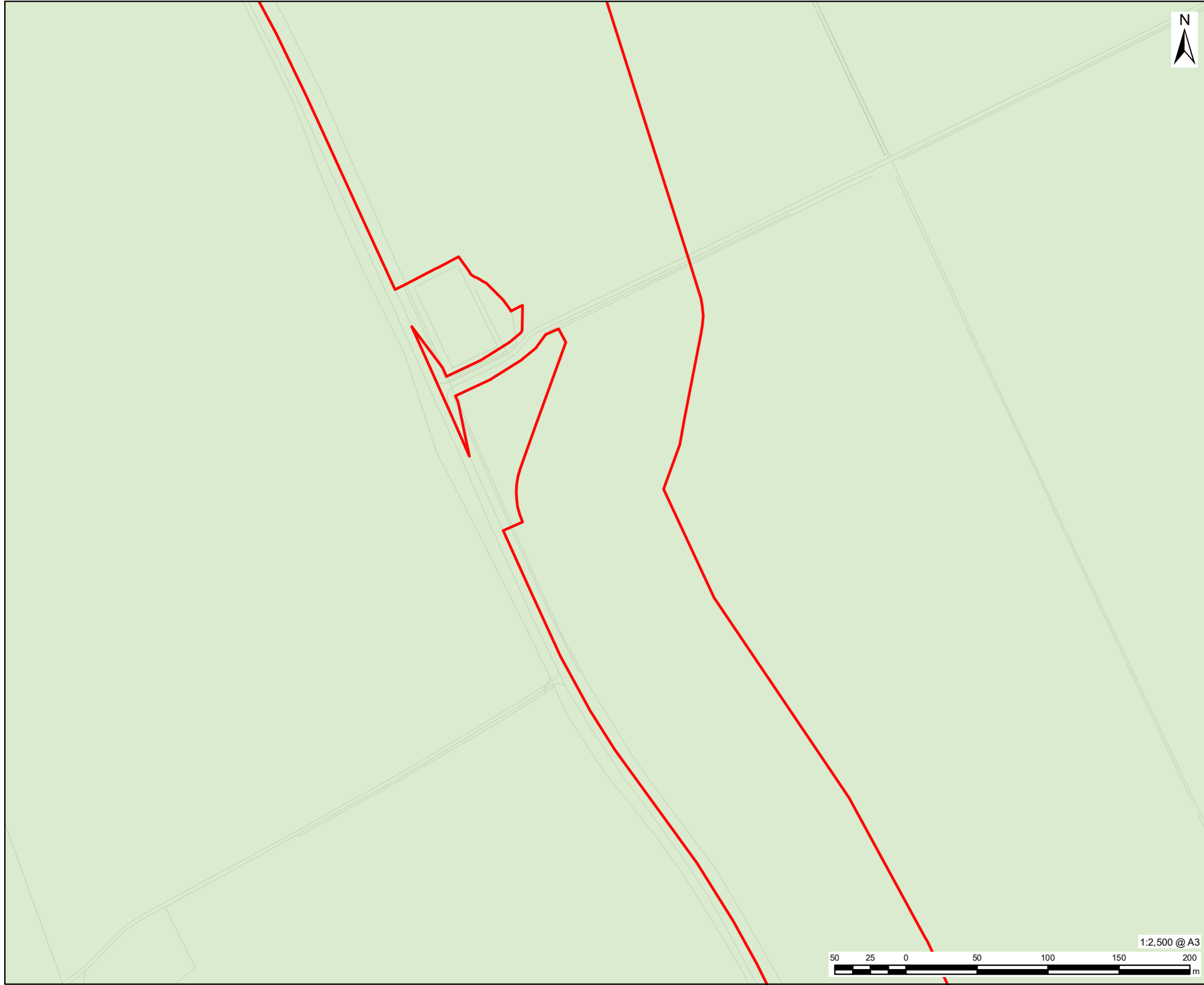
Regulation 5(2)(l)(iii) - Infrastructure Planning (Applications: Prescribed Forms and Procedure) Regulations 2009

ISSUE PURPOSE
 DCO APPLICATION

PROJECT NUMBER / REFERENCE
 60668955 / VCCS_231002_DCO_6-9-3



This drawing has been prepared for the use of AECOM's client. It may not be used, modified, reproduced or relied upon by third parties, except as agreed by AECOM or as required by law. AECOM accepts no responsibility, and denies any liability whatsoever, to any party that uses or relies on this drawing without AECOM's express written consent. Do not scale this document. All measurements must be obtained from the stated dimensions.



- LEGEND**
- DCO Site Boundary
 - Water Framework Directive Groundwater Bodies
 - North Lincolnshire Chalk Unit

NOTES:
 Reproduced from Ordnance Survey digital map data © Crown copyright 2023. All rights reserved. Licence number 0100031673.
 Contains public sector information licensed under the Open Government Licence v3.0
 © Environment Agency copyright and/or database right 2015. All rights reserved.

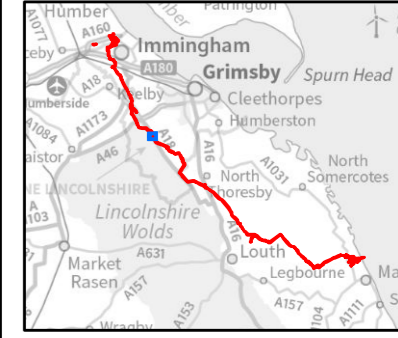


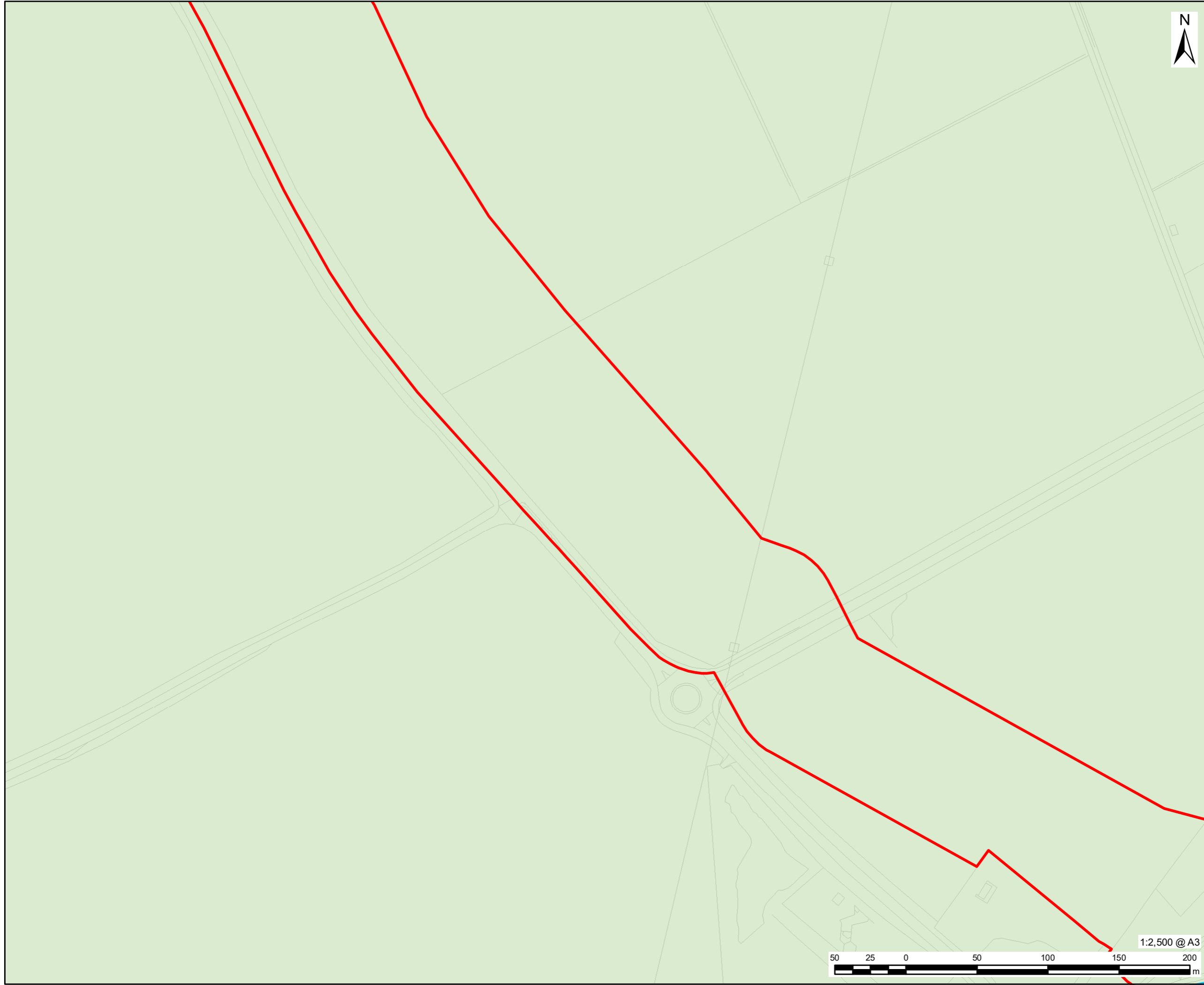
FIGURE TITLE
Figure 6-9-3 (25 of 72)
Water Bodies in a River Basin Management Plan

Regulation 5(2)(1)(iii) - Infrastructure Planning (Applications: Prescribed Forms and Procedure) Regulations 2009

ISSUE PURPOSE
 DCO APPLICATION
PROJECT NUMBER / REFERENCE
 60668955 / VCCS_231002_DCO_6-9-3



This drawing has been prepared for the use of AECOM's client. It may not be used, modified, reproduced or relied upon by third parties, except as agreed by AECOM or as required by law. AECOM accepts no responsibility, and denies any liability whatsoever, to any party that uses or relies on this drawing without AECOM's express written consent. Do not scale this document. All measurements must be obtained from the stated dimensions.



- LEGEND**
- DCO Site Boundary
 - Water Framework Directive River, Canal and Surface Water Transfer Waterbody
 - Waithe Beck lower catchment (to Tetney Lock)
 - Water Framework Directive Groundwater Bodies
 - North Lincolnshire Chalk Unit

NOTES:
 Reproduced from Ordnance Survey digital map data © Crown copyright 2023. All rights reserved. Licence number 0100031673.
 Contains public sector information licensed under the Open Government Licence v3.0
 © Environment Agency copyright and/or database right 2015. All rights reserved.



FIGURE TITLE
Figure 6-9-3 (26 of 72)
Water Bodies in a River Basin Management Plan

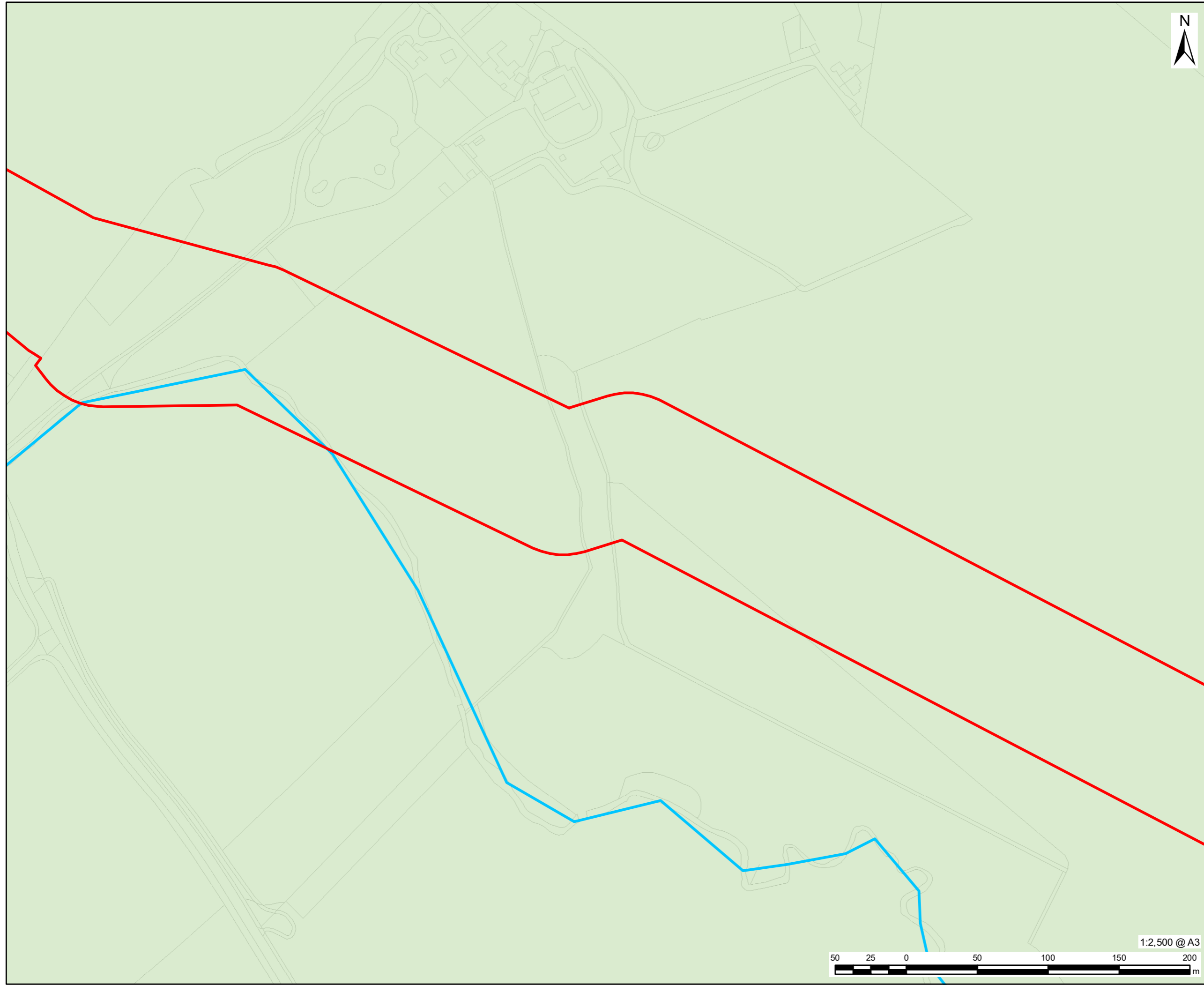
Regulation 5(2)(l)(iii) - Infrastructure Planning (Applications: Prescribed Forms and Procedure) Regulations 2009

ISSUE PURPOSE
 DCO APPLICATION

PROJECT NUMBER / REFERENCE
 60668955 / VCCS_231002_DCO_6-9-3



This drawing has been prepared for the use of AECOM's client. It may not be used, modified, reproduced or relied upon by third parties, except as agreed by AECOM or as required by law. AECOM accepts no responsibility, and denies any liability whatsoever, to any party that uses or relies on this drawing without AECOM's express written consent. Do not scale this document. All measurements must be obtained from the stated dimensions.



- LEGEND**
- DCO Site Boundary
 - Water Framework Directive River, Canal and Surface Water Transfer Waterbody
 - Waithe Beck lower catchment (to Tetney Lock)
 - Water Framework Directive Groundwater Bodies
 - North Lincolnshire Chalk Unit

NOTES:
 Reproduced from Ordnance Survey digital map data © Crown copyright 2023. All rights reserved. Licence number 0100031673.
 Contains public sector information licensed under the Open Government Licence v3.0 © Environment Agency copyright and/or database right 2015. All rights reserved.

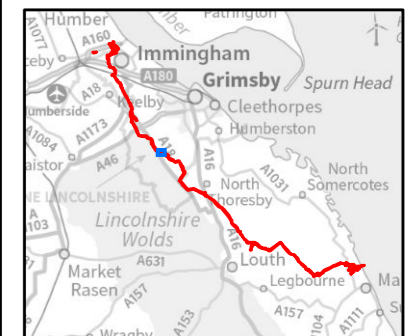


FIGURE TITLE
Figure 6-9-3 (27 of 72)
Water Bodies in a River Basin Management Plan


Regulation 5(2)(l)(iii) - Infrastructure Planning (Applications: Prescribed Forms and Procedure) Regulations 2009

ISSUE PURPOSE

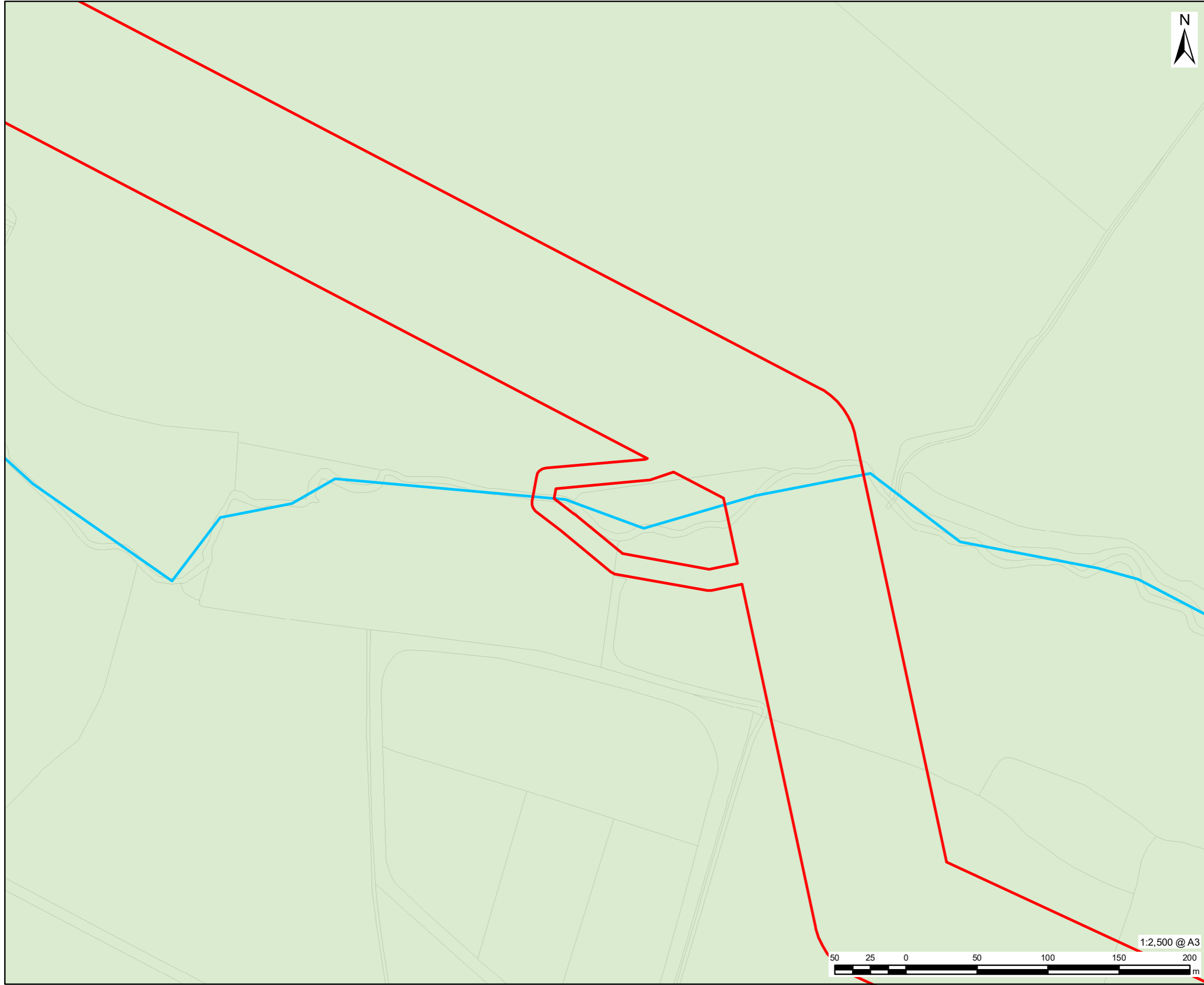
DCO APPLICATION

PROJECT NUMBER / REFERENCE

60668955 / VCCS_231002_DCO_6-9-3



This drawing has been prepared for the use of AECOM's client. It may not be used, modified, reproduced or relied upon by third parties, except as agreed by AECOM or as required by law. AECOM accepts no responsibility, and denies any liability whatsoever, to any party that uses or relies on this drawing without AECOM's express written consent. Do not scale this document. All measurements must be obtained from the stated dimensions.



- LEGEND**
- DCO Site Boundary
 - Water Framework Directive River, Canal and Surface Water Transfer Waterbody
 - Waithe Beck lower catchment (to Tetney Lock)
 - Water Framework Directive Groundwater Bodies
 - North Lincolnshire Chalk Unit

NOTES:
 Reproduced from Ordnance Survey digital map data © Crown copyright 2023. All rights reserved. Licence number 0100031673.
 Contains public sector information licensed under the Open Government Licence v3.0
 © Environment Agency copyright and/or database right 2015. All rights reserved.




FIGURE TITLE
Figure 6-9-3 (28 of 72)
Water Bodies in a River Basin Management Plan

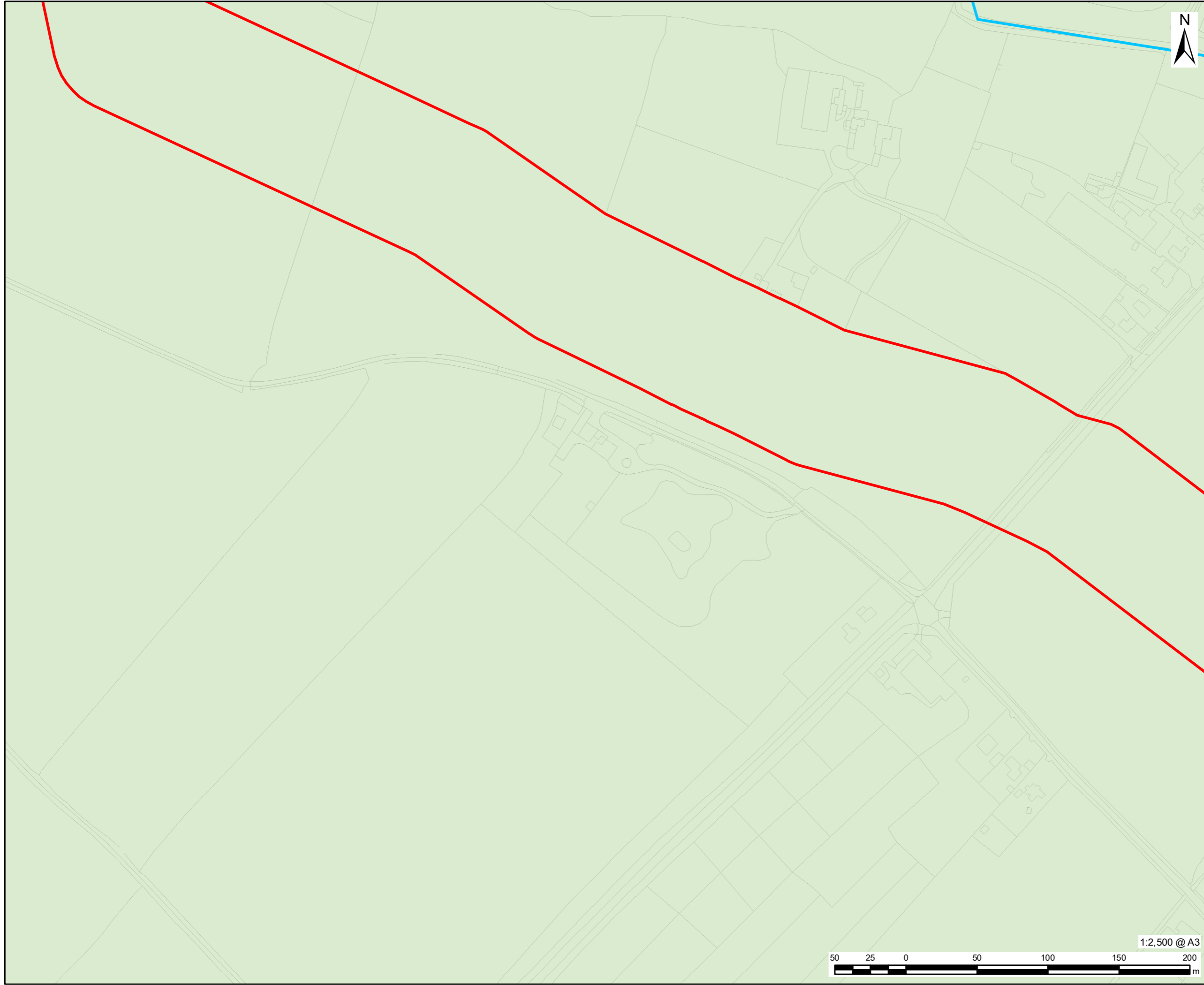
Regulation 5(2)(l)(iii) - Infrastructure Planning (Applications: Prescribed Forms and Procedure) Regulations 2009

ISSUE PURPOSE
 DCO APPLICATION

PROJECT NUMBER / REFERENCE
 60668955 / VCCS_231002_DCO_6-9-3



This drawing has been prepared for the use of AECOM's client. It may not be used, modified, reproduced or relied upon by third parties, except as agreed by AECOM or as required by law. AECOM accepts no responsibility, and denies any liability whatsoever, to any party that uses or relies on this drawing without AECOM's express written consent. Do not scale this document. All measurements must be obtained from the stated dimensions.



- LEGEND**
- DCO Site Boundary
 - Waithe Beck lower catchment (to Tetney Lock)
 - Water Framework Directive River, Canal and Surface Water Transfer Waterbody
 - Water Framework Directive Groundwater Bodies
 - North Lincolnshire Chalk Unit

NOTES:
 Reproduced from Ordnance Survey digital map data © Crown copyright 2023. All rights reserved. Licence number 0100031673.
 Contains public sector information licensed under the Open Government Licence v3.0 © Environment Agency copyright and/or database right 2015. All rights reserved.



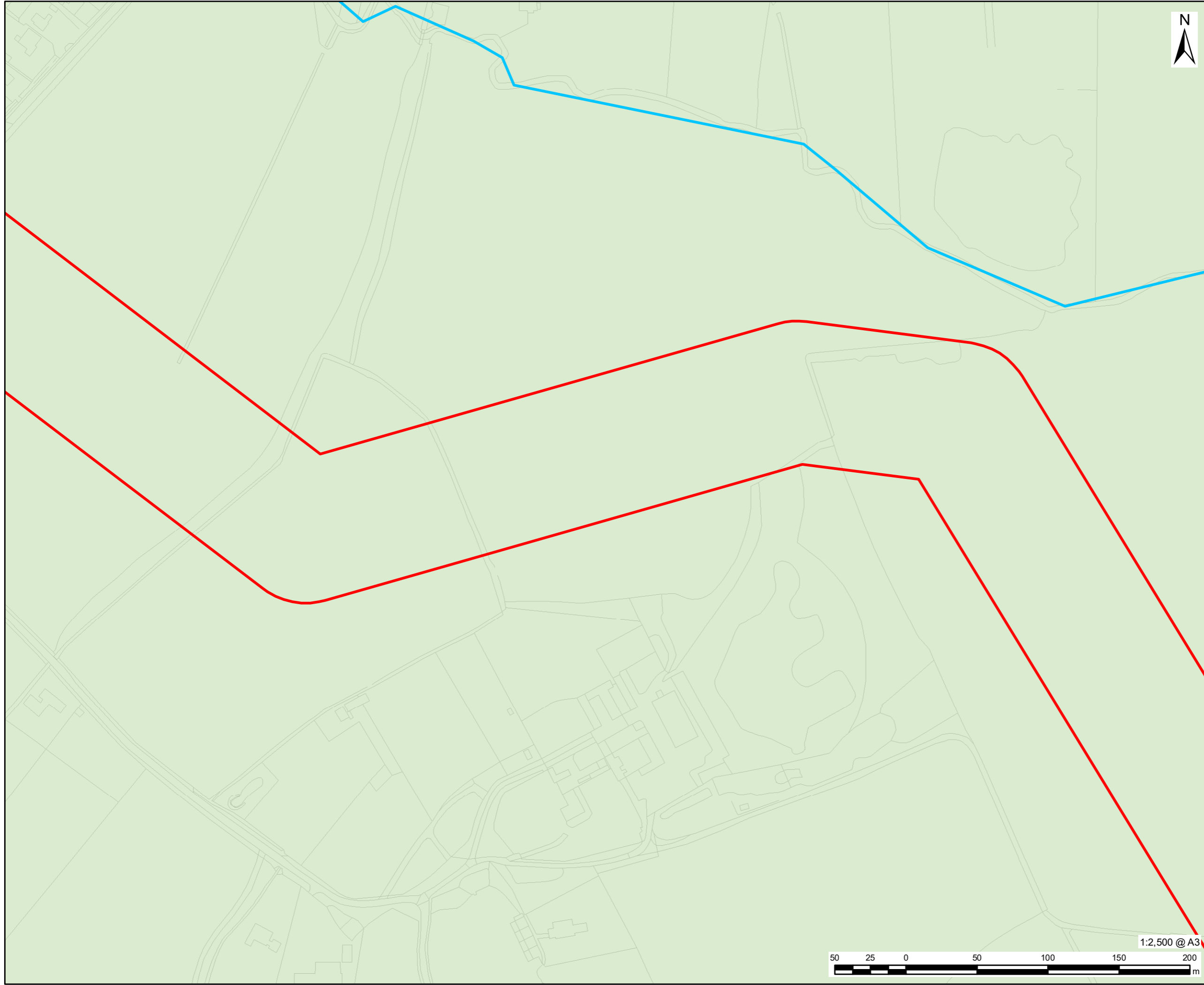
FIGURE TITLE
 Figure 6-9-3 (29 of 72)
 Water Bodies in a River Basin Management Plan

Regulation 5(2)(l)(iii) - Infrastructure Planning (Applications: Prescribed Forms and Procedure) Regulations 2009

ISSUE PURPOSE
 DCO APPLICATION
PROJECT NUMBER / REFERENCE
 60668955 / VCCS_231002_DCO_6-9-3



This drawing has been prepared for the use of AECOM's client. It may not be used, modified, reproduced or relied upon by third parties, except as agreed by AECOM or as required by law. AECOM accepts no responsibility, and denies any liability whatsoever, to any party that uses or relies on this drawing without AECOM's express written consent. Do not scale this document. All measurements must be obtained from the stated dimensions.



- LEGEND**
- DCO Site Boundary
 - Water Framework Directive River, Canal and Surface Water Transfer Waterbody
 - Waithe Beck lower catchment (to Tetney Lock)
 - Water Framework Directive Groundwater Bodies
 - North Lincolnshire Chalk Unit

NOTES:
 Reproduced from Ordnance Survey digital map data © Crown copyright 2023. All rights reserved. Licence number 0100031673.
 Contains public sector information licensed under the Open Government Licence v3.0
 © Environment Agency copyright and/or database right 2015. All rights reserved.



FIGURE TITLE
Figure 6-9-3 (30 of 72)
Water Bodies in a River Basin Management Plan

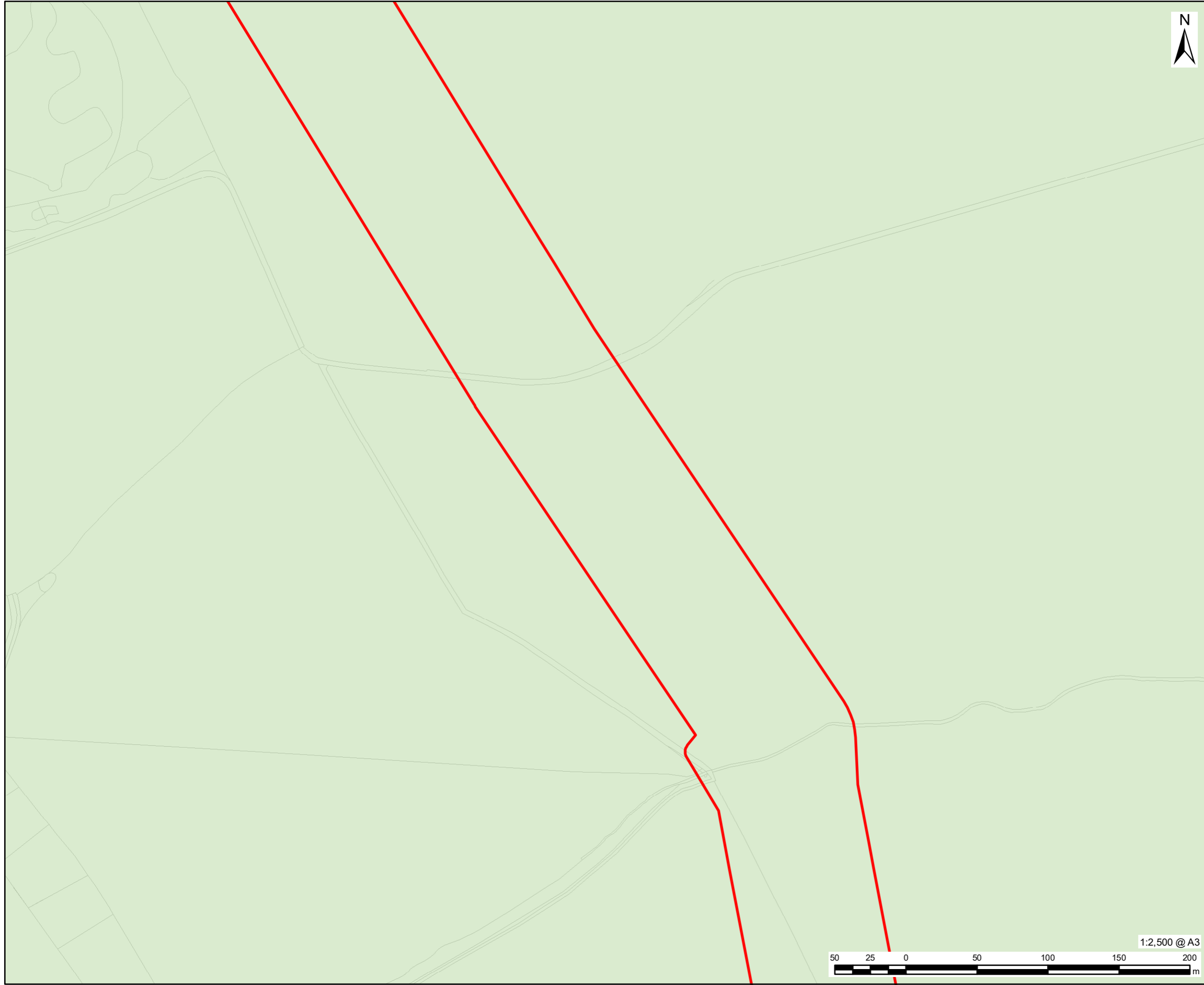
Regulation 5(2)(l)(iii) - Infrastructure Planning (Applications: Prescribed Forms and Procedure) Regulations 2009

ISSUE PURPOSE
 DCO APPLICATION




PROJECT NUMBER / REFERENCE
 60668955 / VCCS_231002_DCO_6-9-3



This drawing has been prepared for the use of AECOM's client. It may not be used, modified, reproduced or relied upon by third parties, except as agreed by AECOM or as required by law. AECOM accepts no responsibility, and denies any liability whatsoever, to any party that uses or relies on this drawing without AECOM's express written consent. Do not scale this document. All measurements must be obtained from the stated dimensions.



LEGEND

	DCO Site Boundary
	Water Framework Directive Groundwater Bodies
	North Lincolnshire Chalk Unit

NOTES:
 Reproduced from Ordnance Survey digital map data © Crown copyright 2023. All rights reserved. Licence number 0100031673.
 Contains public sector information licensed under the Open Government Licence v3.0
 © Environment Agency copyright and/or database right 2015. All rights reserved.

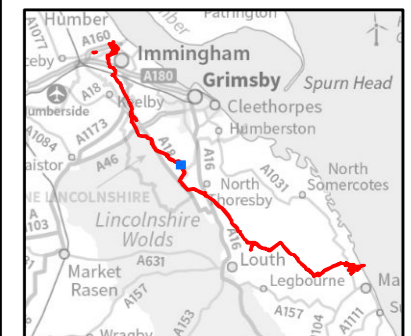


FIGURE TITLE
Figure 6-9-3 (31 of 72)
Water Bodies in a River Basin Management Plan

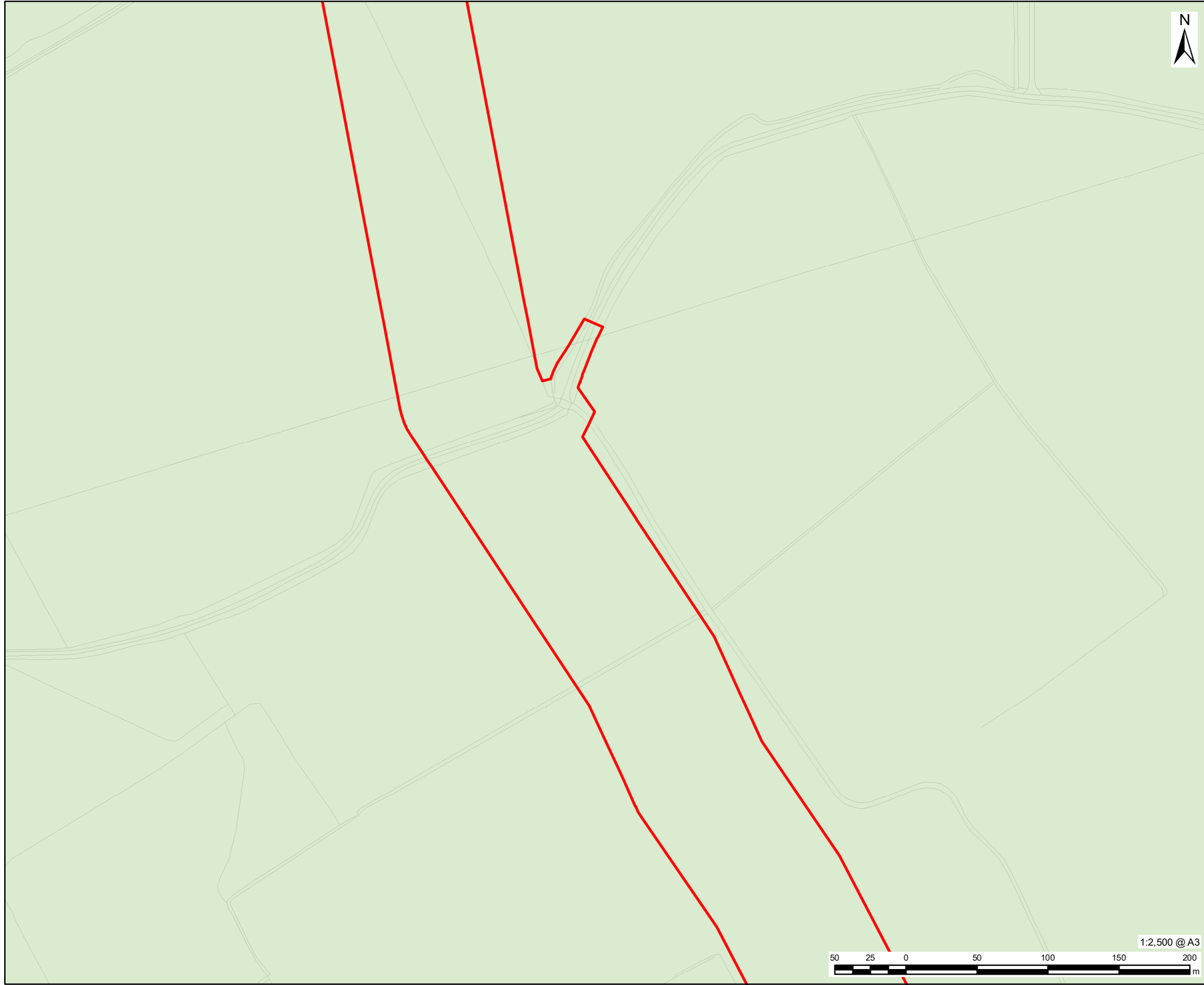
Regulation 5(2)(1)(iii) - Infrastructure Planning (Applications: Prescribed Forms and Procedure) Regulations 2009

ISSUE PURPOSE
 DCO APPLICATION




PROJECT NUMBER / REFERENCE
 60668955 / VCCS_231002_DCO_6-9-3



This drawing has been prepared for the use of AECOM's client. It may not be used, modified, reproduced or relied upon by third parties, except as agreed by AECOM or as required by law. AECOM accepts no responsibility, and denies any liability whatsoever, to any party that uses or relies on this drawing without AECOM's express written consent. Do not scale this document. All measurements must be obtained from the stated dimensions.



LEGEND

	DCO Site Boundary
	Water Framework Directive Groundwater Bodies
	North Lincolnshire Chalk Unit

NOTES:
 Reproduced from Ordnance Survey digital map data © Crown copyright 2023. All rights reserved. Licence number 0100031673.
 Contains public sector information licensed under the Open Government Licence v3.0
 © Environment Agency copyright and/or database right 2015. All rights reserved.

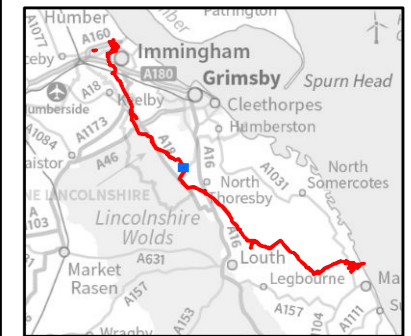


FIGURE TITLE
 Figure 6-9-3 (32 of 72)
 Water Bodies in a River Basin Management Plan

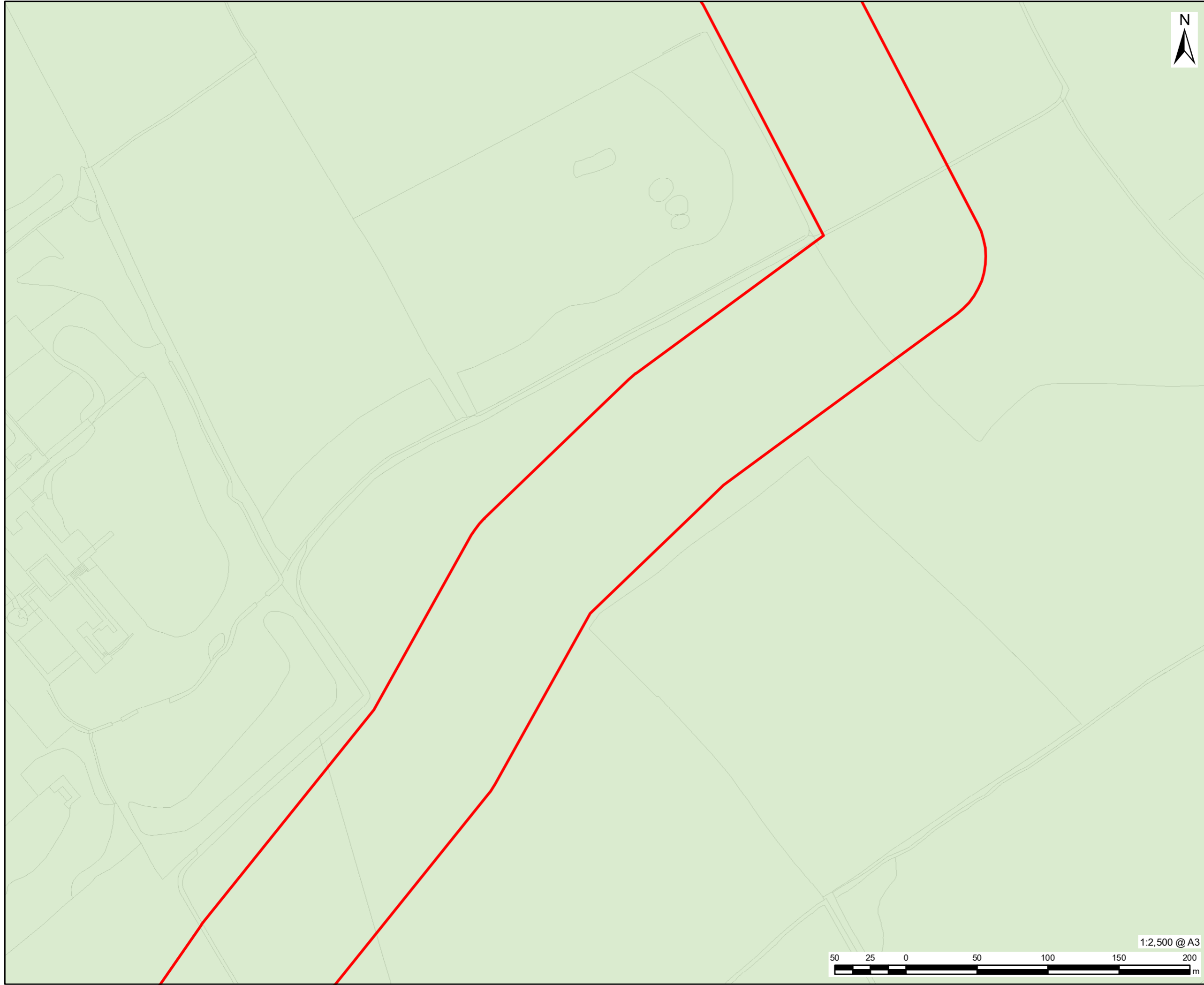
Regulation 5(2)(l)(iii) - Infrastructure Planning (Applications: Prescribed Forms and Procedure) Regulations 2009

ISSUE PURPOSE
 DCO APPLICATION

PROJECT NUMBER / REFERENCE
 60668955 / VCCS_231002_DCO_6-9-3



This drawing has been prepared for the use of AECOM's client. It may not be used, modified, reproduced or relied upon by third parties, except as agreed by AECOM or as required by law. AECOM accepts no responsibility, and denies any liability whatsoever, to any party that uses or relies on this drawing without AECOM's express written consent. Do not scale this document. All measurements must be obtained from the stated dimensions.



- LEGEND
- DCO Site Boundary
 - Water Framework Directive Groundwater Bodies
 - North Lincolnshire Chalk Unit

NOTES:
 Reproduced from Ordnance Survey digital map data © Crown copyright 2023. All rights reserved. Licence number 0100031673.
 Contains public sector information licensed under the Open Government Licence v3.0
 © Environment Agency copyright and/or database right 2015. All rights reserved.

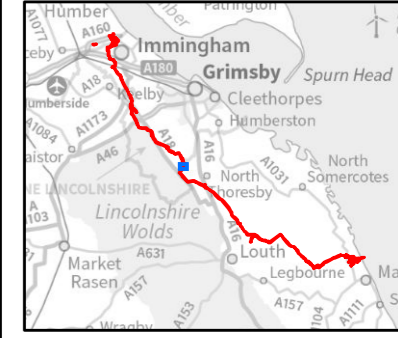



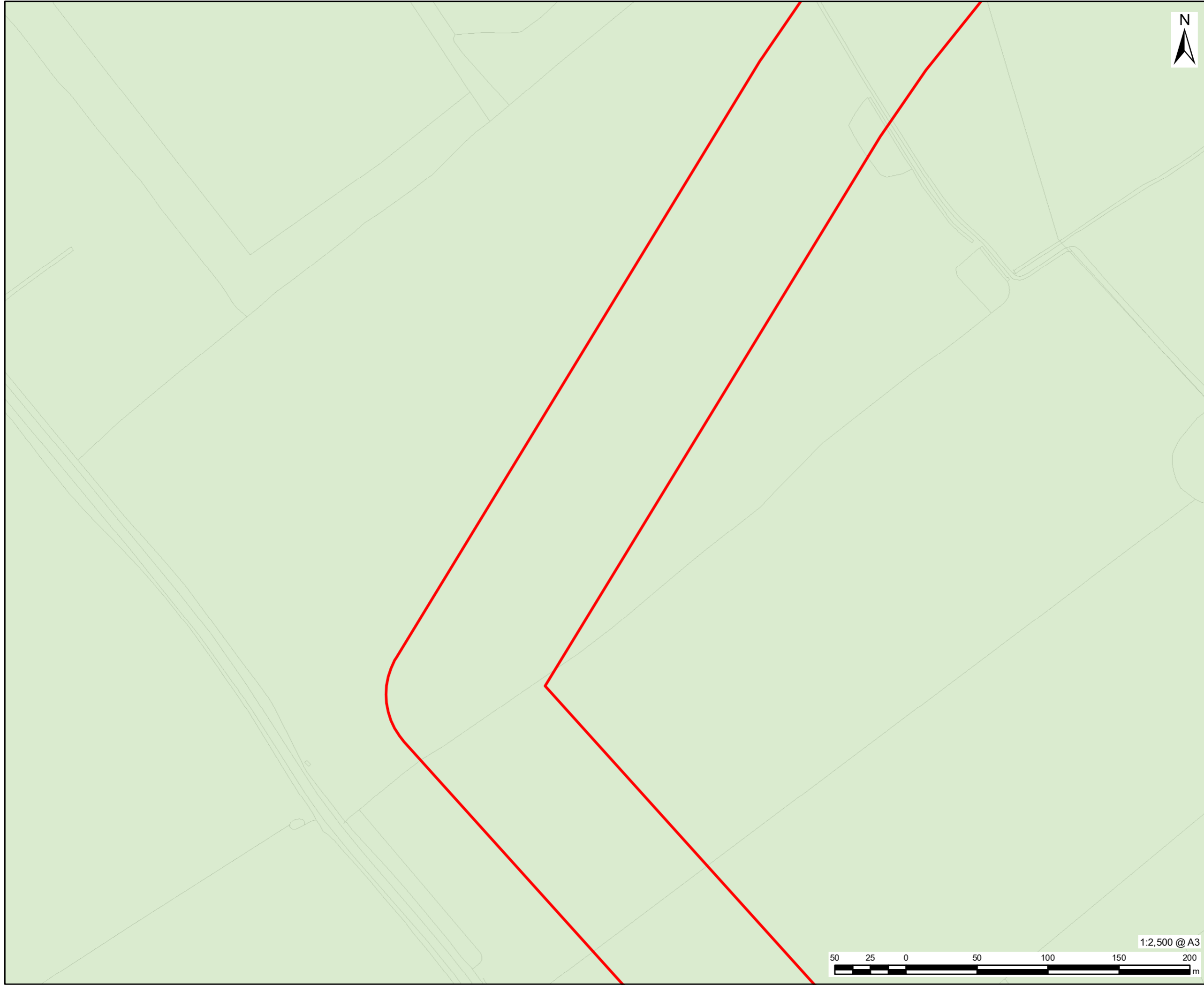
FIGURE TITLE
Figure 6-9-3 (33 of 72)
Water Bodies in a River Basin Management Plan

Regulation 5(2)(l)(iii) - Infrastructure Planning (Applications: Prescribed Forms and Procedure) Regulations 2009




ISSUE PURPOSE
 DCO APPLICATION
PROJECT NUMBER / REFERENCE
 60668955 / VCCS_231002_DCO_6-9-3



This drawing has been prepared for the use of AECOM's client. It may not be used, modified, reproduced or relied upon by third parties, except as agreed by AECOM or as required by law. AECOM accepts no responsibility, and denies any liability whatsoever, to any party that uses or relies on this drawing without AECOM's express written consent. Do not scale this document. All measurements must be obtained from the stated dimensions.



LEGEND

	DCO Site Boundary
	Water Framework Directive Groundwater Bodies
	North Lincolnshire Chalk Unit

NOTES:
 Reproduced from Ordnance Survey digital map data © Crown copyright 2023. All rights reserved. Licence number 0100031673.
 Contains public sector information licensed under the Open Government Licence v3.0
 © Environment Agency copyright and/or database right 2015. All rights reserved.

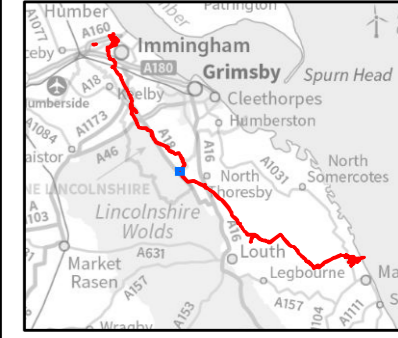



FIGURE TITLE
Figure 6-9-3 (34 of 72)
Water Bodies in a River Basin Management Plan

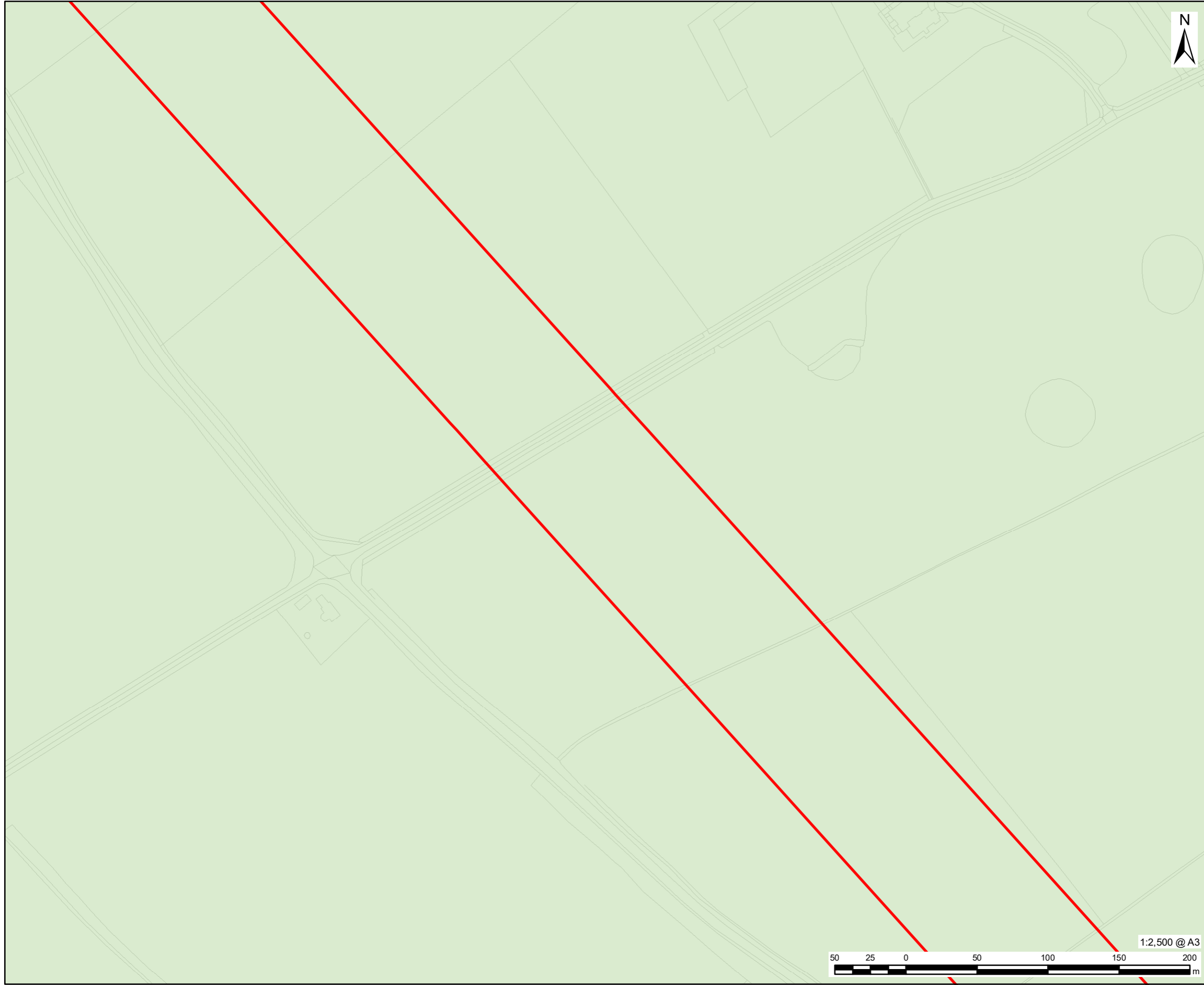
Regulation 5(2)(l)(iii) - Infrastructure Planning (Applications: Prescribed Forms and Procedure) Regulations 2009

ISSUE PURPOSE
 DCO APPLICATION

PROJECT NUMBER / REFERENCE
 60668955 / VCCS_231002_DCO_6-9-3



This drawing has been prepared for the use of AECOM's client. It may not be used, modified, reproduced or relied upon by third parties, except as agreed by AECOM or as required by law. AECOM accepts no responsibility, and denies any liability whatsoever, to any party that uses or relies on this drawing without AECOM's express written consent. Do not scale this document. All measurements must be obtained from the stated dimensions.



VikingCCS

AECOM

PROJECT

Viking CCS Pipeline

LEGEND

- DCO Site Boundary
- Water Framework Directive Groundwater Bodies
- North Lincolnshire Chalk Unit

NOTES:

Reproduced from Ordnance Survey digital map data © Crown copyright 2023. All rights reserved. Licence number 0100031673. Contains public sector information licensed under the Open Government Licence v3.0 © Environment Agency copyright and/or database right 2015. All rights reserved.


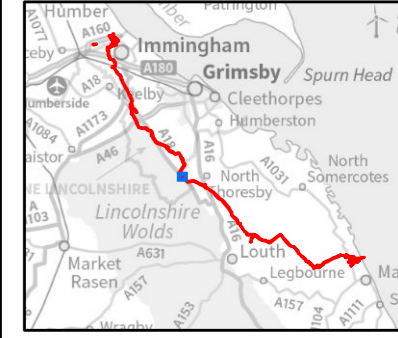


FIGURE TITLE

Figure 6-9-3 (35 of 72)
Water Bodies in a River Basin Management Plan

Regulation 5(2)(l)(iii) - Infrastructure Planning (Applications: Prescribed Forms and Procedure) Regulations 2009

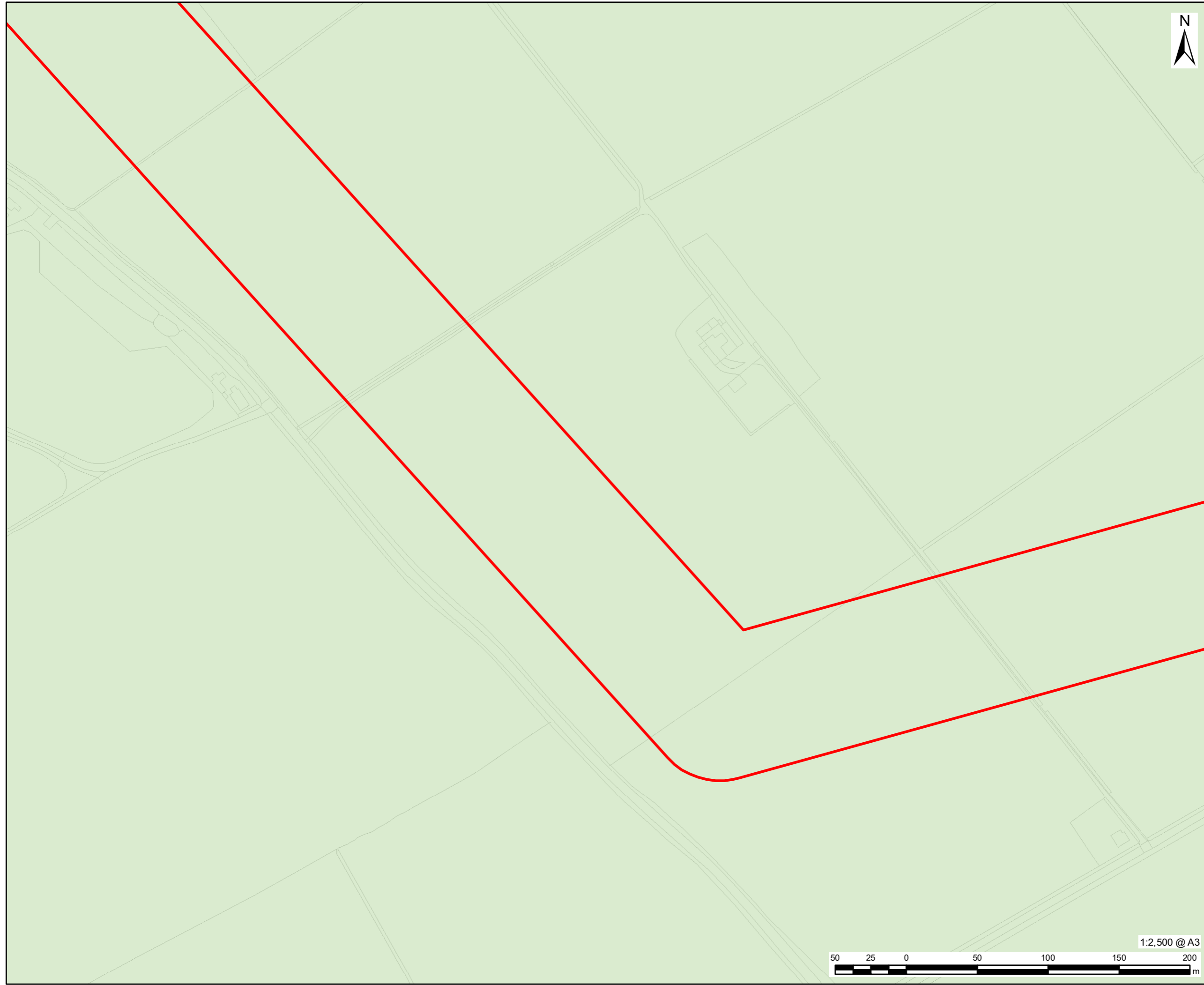
ISSUE PURPOSE

DCO APPLICATION

PROJECT NUMBER / REFERENCE

60668955 / VCCS_231002_DCO_6-9-3

This drawing has been prepared for the use of AECOM's client. It may not be used, modified, reproduced or relied upon by third parties, except as agreed by AECOM or as required by law. AECOM accepts no responsibility, and denies any liability whatsoever, to any party that uses or relies on this drawing without AECOM's express written consent. Do not scale this document. All measurements must be obtained from the stated dimensions.



PROJECT

Viking CCS Pipeline

LEGEND

- DCO Site Boundary
- Water Framework Directive Groundwater Bodies
- North Lincolnshire Chalk Unit

NOTES:

Reproduced from Ordnance Survey digital map data © Crown copyright 2023. All rights reserved. Licence number 0100031673. Contains public sector information licensed under the Open Government Licence v3.0 © Environment Agency copyright and/or database right 2015. All rights reserved.

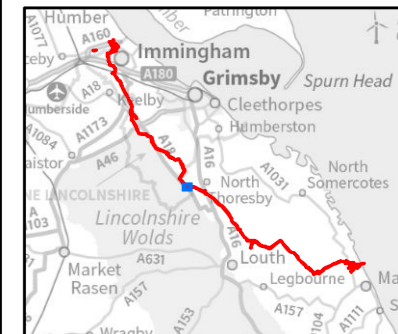


FIGURE TITLE

**Figure 6-9-3 (36 of 72)
Water Bodies in a River Basin
Management Plan**

**Regulation 5(2)(l)(iii) - Infrastructure
Planning (Applications: Prescribed
Forms and Procedure) Regulations
2009**

ISSUE PURPOSE

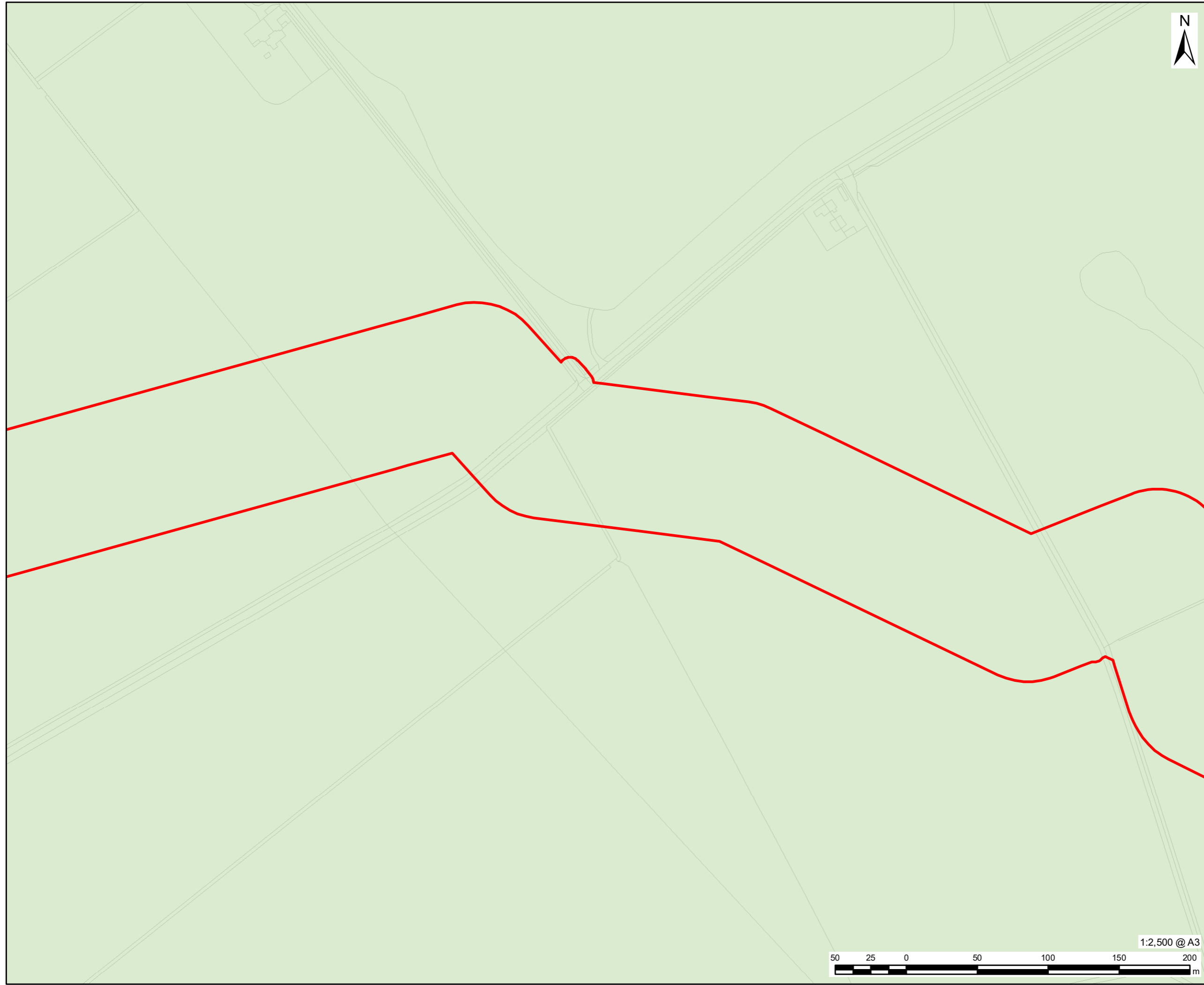
DCO APPLICATION

PROJECT NUMBER / REFERENCE

60668955 / VCCS_231002_DCO_6-9-3



This drawing has been prepared for the use of AECOM's client. It may not be used, modified, reproduced or relied upon by third parties, except as agreed by AECOM or as required by law. AECOM accepts no responsibility, and denies any liability whatsoever, to any party that uses or relies on this drawing without AECOM's express written consent. Do not scale this document. All measurements must be obtained from the stated dimensions.



- LEGEND
- DCO Site Boundary
 - Water Framework Directive Groundwater Bodies
 - North Lincolnshire Chalk Unit

NOTES:
 Reproduced from Ordnance Survey digital map data © Crown copyright 2023. All rights reserved. Licence number 0100031673.
 Contains public sector information licensed under the Open Government Licence v3.0
 © Environment Agency copyright and/or database right 2015. All rights reserved.

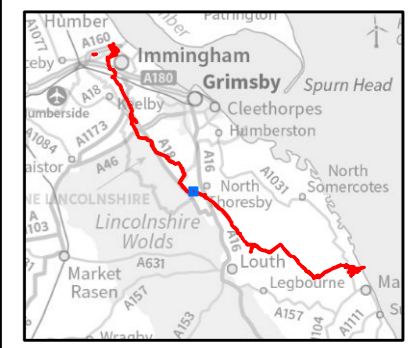



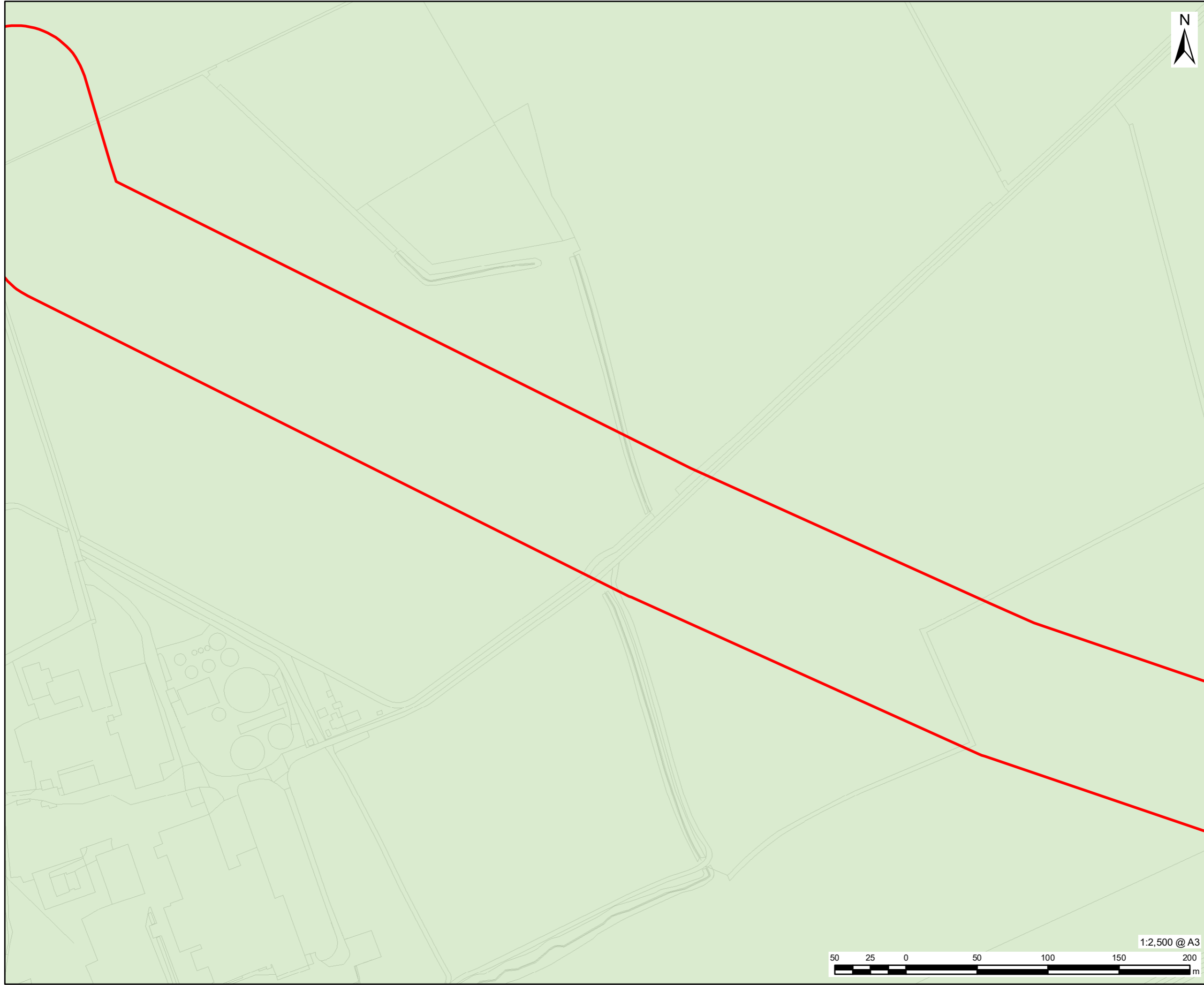
FIGURE TITLE
Figure 6-9-3 (37 of 72)
Water Bodies in a River Basin Management Plan

Regulation 5(2)(l)(iii) - Infrastructure Planning (Applications: Prescribed Forms and Procedure) Regulations 2009

ISSUE PURPOSE
 DCO APPLICATION
 PROJECT NUMBER / REFERENCE
 60668955 / VCCS_231002_DCO_6-9-3



This drawing has been prepared for the use of AECOM's client. It may not be used, modified, reproduced or relied upon by third parties, except as agreed by AECOM or as required by law. AECOM accepts no responsibility, and denies any liability whatsoever, to any party that uses or relies on this drawing without AECOM's express written consent. Do not scale this document. All measurements must be obtained from the stated dimensions.



- DCO Site Boundary
- Water Framework Directive Groundwater Bodies
- North Lincolnshire Chalk Unit

NOTES:
 Reproduced from Ordnance Survey digital map data © Crown copyright 2023. All rights reserved. Licence number 0100031673.
 Contains public sector information licensed under the Open Government Licence v3.0
 © Environment Agency copyright and/or database right 2015. All rights reserved.

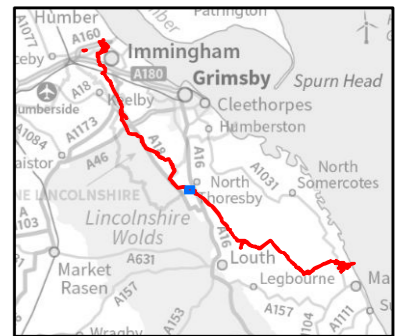


FIGURE TITLE

**Figure 6-9-3 (38 of 72)
 Water Bodies in a River Basin
 Management Plan**

**Regulation 5(2)(l)(iii) - Infrastructure
 Planning (Applications: Prescribed
 Forms and Procedure) Regulations
 2009**

ISSUE PURPOSE

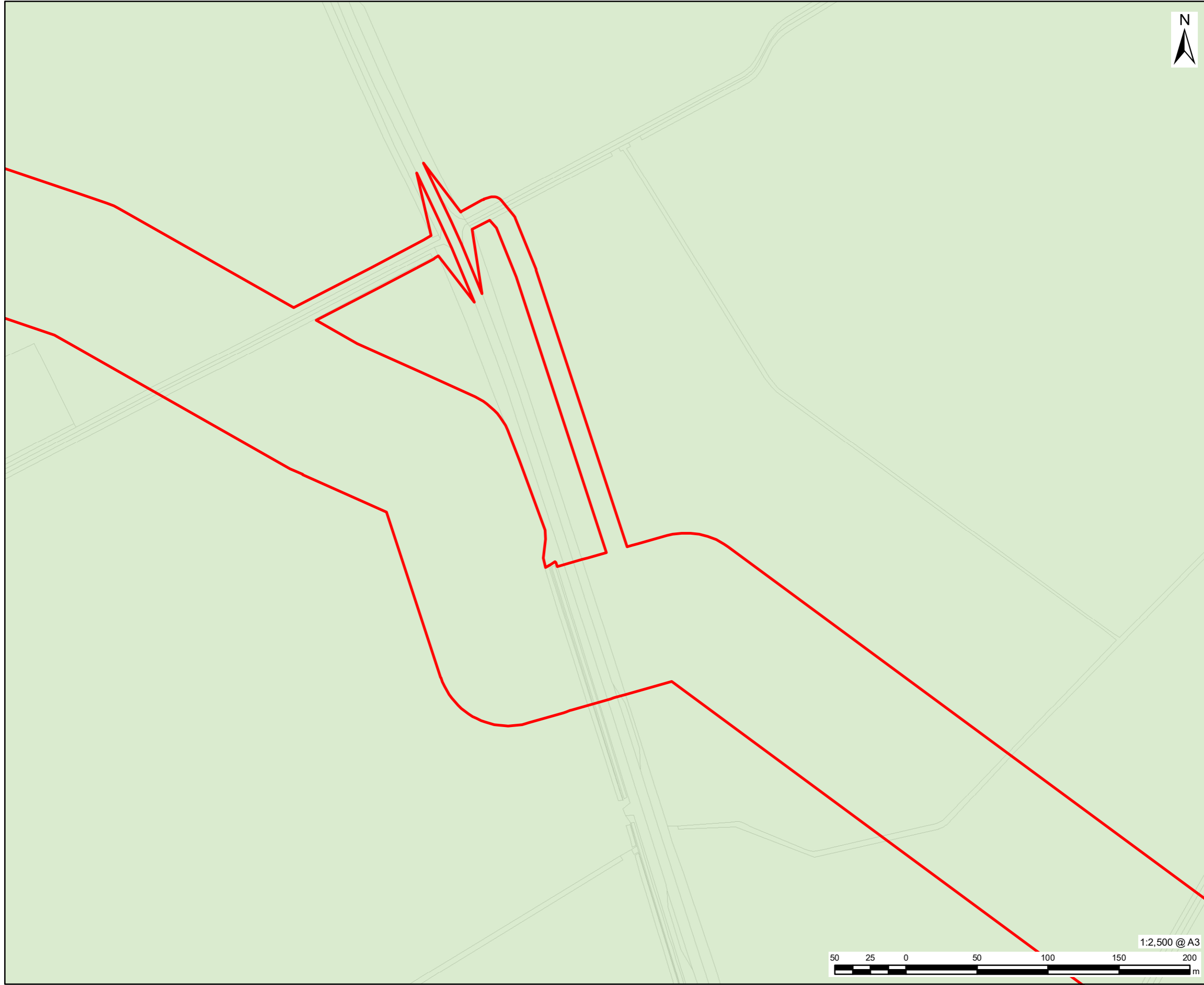
DCO APPLICATION

PROJECT NUMBER / REFERENCE

60668955 / VCCS_231002_DCO_6-9-3



This drawing has been prepared for the use of AECOM's client. It may not be used, modified, reproduced or relied upon by third parties, except as agreed by AECOM or as required by law. AECOM accepts no responsibility, and denies any liability whatsoever, to any party that uses or relies on this drawing without AECOM's express written consent. Do not scale this document. All measurements must be obtained from the stated dimensions.



- LEGEND**
- DCO Site Boundary
 - Water Framework Directive Groundwater Bodies
 - North Lincolnshire Chalk Unit

NOTES:
 Reproduced from Ordnance Survey digital map data © Crown copyright 2023. All rights reserved. Licence number 0100031673.
 Contains public sector information licensed under the Open Government Licence v3.0
 © Environment Agency copyright and/or database right 2015. All rights reserved.

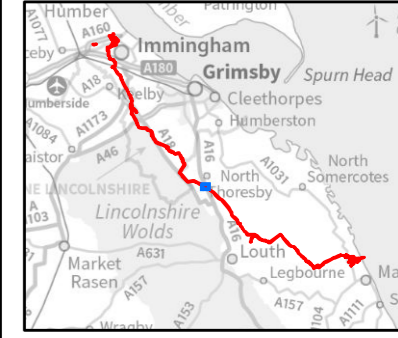
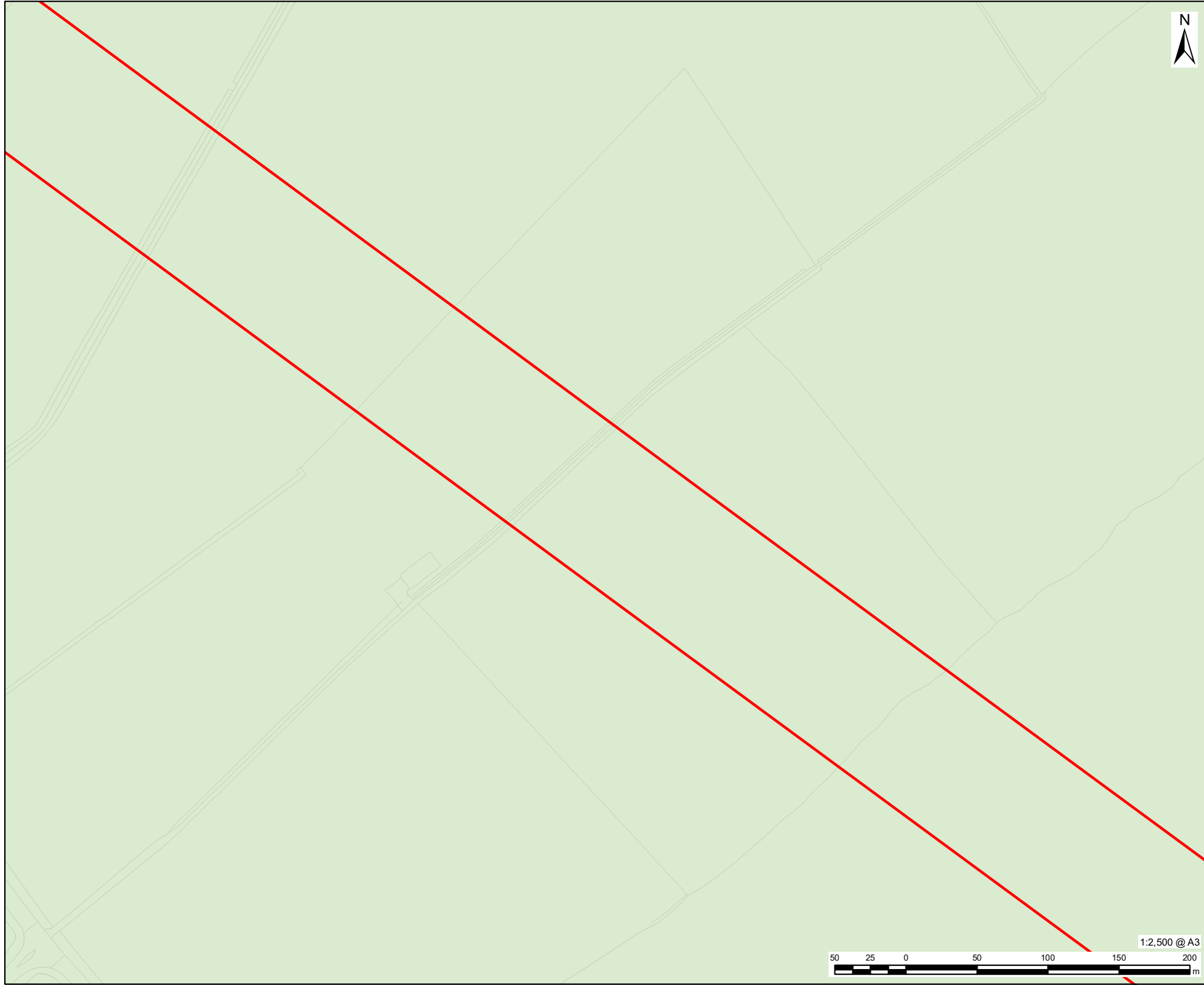


FIGURE TITLE
Figure 6-9-3 (39 of 72)
Water Bodies in a River Basin Management Plan

Regulation 5(2)(l)(iii) - Infrastructure Planning (Applications: Prescribed Forms and Procedure) Regulations 2009

ISSUE PURPOSE
 DCO APPLICATION
PROJECT NUMBER / REFERENCE
 60668955 / VCCS_231002_DCO_6-9-3

This drawing has been prepared for the use of AECOM's client. It may not be used, modified, reproduced or relied upon by third parties, except as agreed by AECOM or as required by law. AECOM accepts no responsibility, and denies any liability whatsoever, to any party that uses or relies on this drawing without AECOM's express written consent. Do not scale this document. All measurements must be obtained from the stated dimensions.



- LEGEND
- DCO Site Boundary
 - Water Framework Directive Groundwater Bodies
 - North Lincolnshire Chalk Unit

NOTES:
 Reproduced from Ordnance Survey digital map data © Crown copyright 2023. All rights reserved. Licence number 0100031673.
 Contains public sector information licensed under the Open Government Licence v3.0
 © Environment Agency copyright and/or database right 2015. All rights reserved.

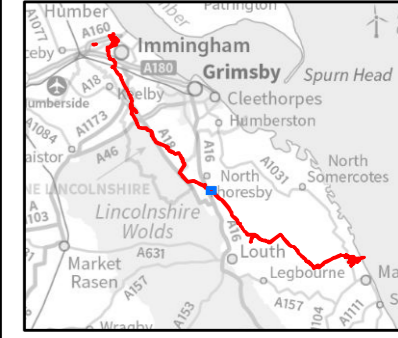



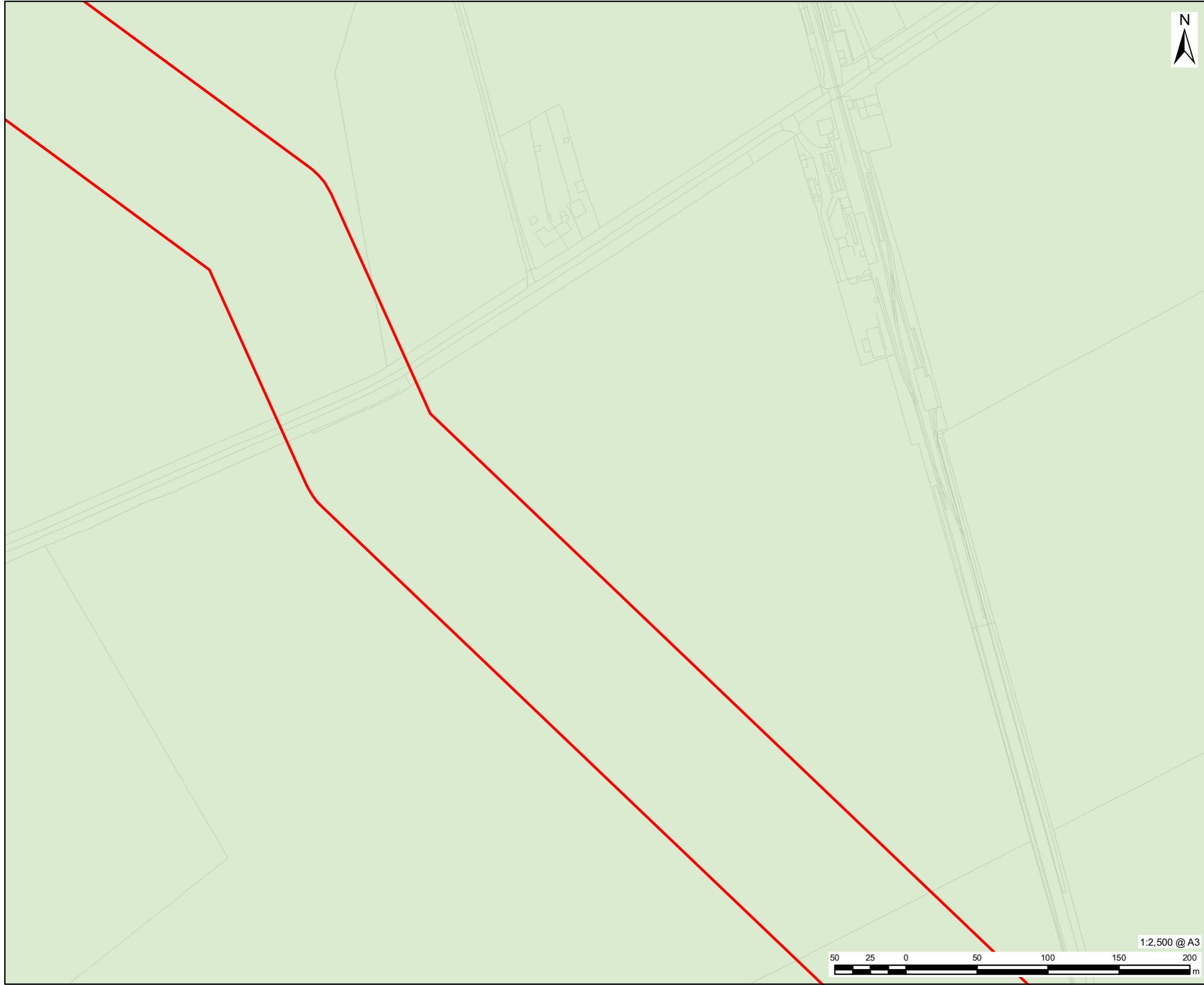
FIGURE TITLE
**Figure 6-9-3 (40 of 72)
 Water Bodies in a River Basin
 Management Plan**

**Regulation 5(2)(1)(iii) - Infrastructure
 Planning (Applications: Prescribed
 Forms and Procedure) Regulations
 2009**

ISSUE PURPOSE
 DCO APPLICATION
 PROJECT NUMBER / REFERENCE
 60668955 / VCCS_231002_DCO_6-9-3



This drawing has been prepared for the use of AECOM's client. It may not be used, modified, reproduced or relied upon by third parties, except as agreed by AECOM or as required by law. AECOM accepts no responsibility, and denies any liability whatsoever, to any party that uses or relies on this drawing without AECOM's express written consent. Do not scale this document. All measurements must be obtained from the stated dimensions.



- LEGEND
- DCO Site Boundary
 - Water Framework Directive
 - Groundwater Bodies
 - North Lincolnshire Chalk Unit

NOTES:
 Reproduced from Ordnance Survey digital map data © Crown copyright 2023. All rights reserved. Licence number 0100031673.
 Contains public sector information licensed under the Open Government Licence v3.0
 © Environment Agency copyright and/or database right 2015. All rights reserved.

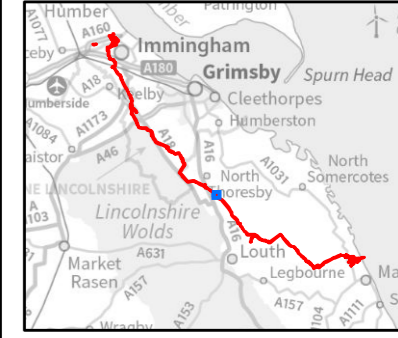


FIGURE TITLE
 Figure 6-9-3 (41 of 72)
 Water Bodies in a River Basin Management Plan

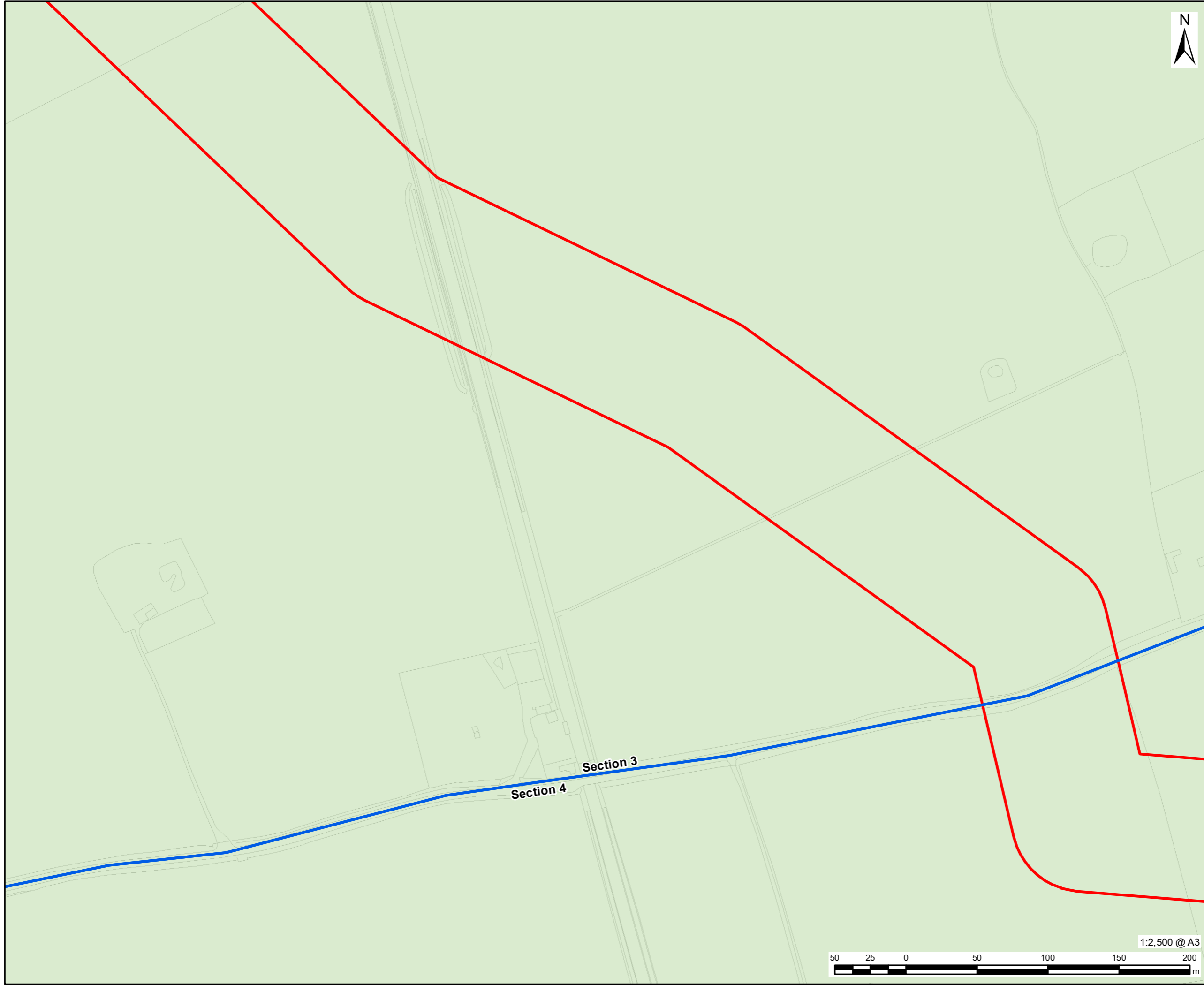
Regulation 5(2)(l)(iii) - Infrastructure Planning (Applications: Prescribed Forms and Procedure) Regulations 2009

ISSUE PURPOSE
 DCO APPLICATION




PROJECT NUMBER / REFERENCE
 60668955 / VCCS_231002_DCO_6-9-3



This drawing has been prepared for the use of AECOM's client. It may not be used, modified, reproduced or relied upon by third parties, except as agreed by AECOM or as required by law. AECOM accepts no responsibility, and denies any liability whatsoever, to any party that uses or relies on this drawing without AECOM's express written consent. Do not scale this document. All measurements must be obtained from the stated dimensions.



LEGEND

	DCO Site Boundary
	Route Section Break
	Water Framework Directive Groundwater Bodies
	North Lincolnshire Chalk Unit

NOTES:
 Reproduced from Ordnance Survey digital map data © Crown copyright 2023. All rights reserved. Licence number 0100031673.
 Contains public sector information licensed under the Open Government Licence v3.0
 © Environment Agency copyright and/or database right 2015. All rights reserved.



FIGURE TITLE
 Figure 6-9-3 (42 of 72)
Water Bodies in a River Basin Management Plan

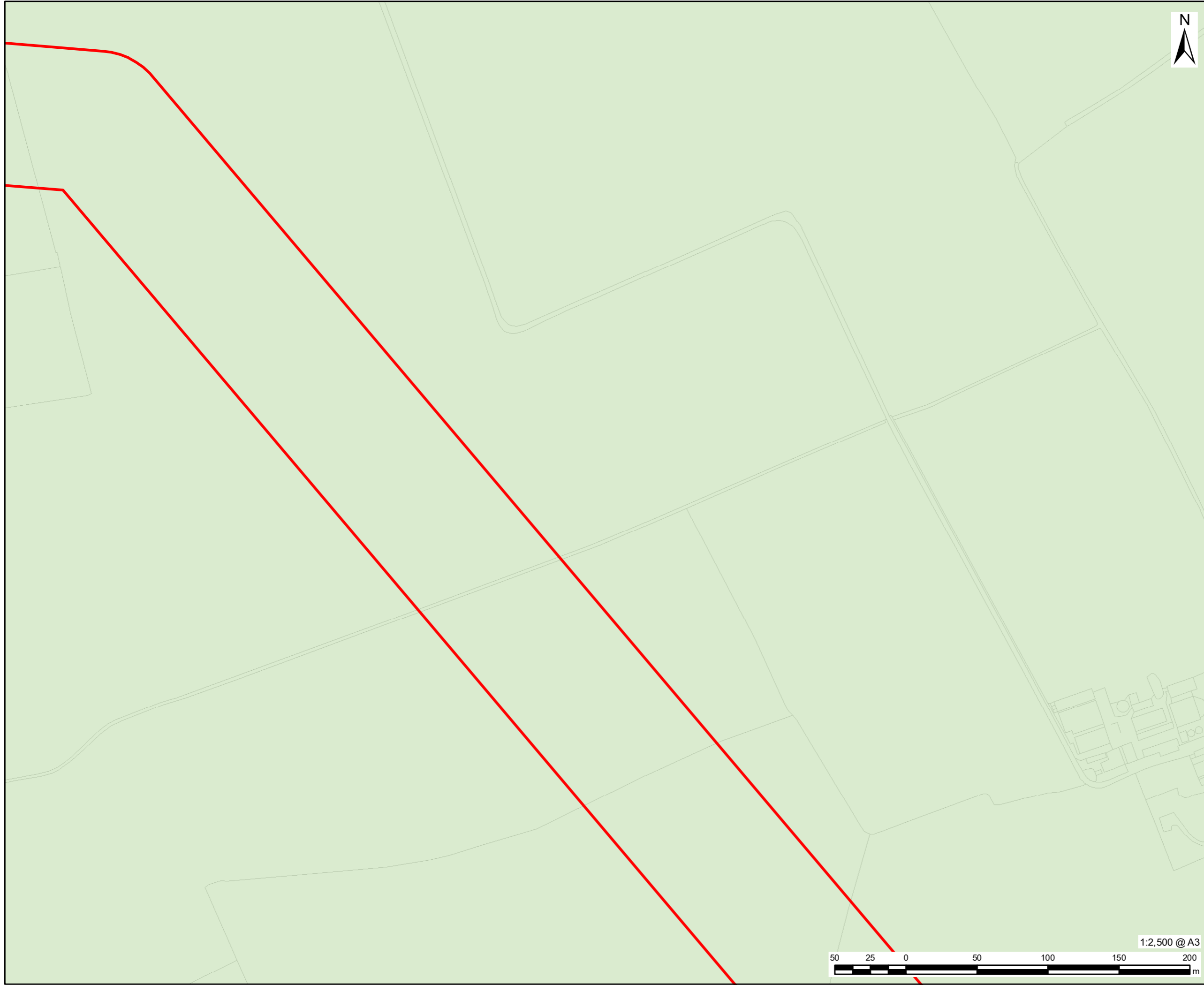
Regulation 5(2)(l)(iii) - Infrastructure Planning (Applications: Prescribed Forms and Procedure) Regulations 2009

ISSUE PURPOSE
 DCO APPLICATION

PROJECT NUMBER / REFERENCE
 60668955 / VCCS_231002_DCO_6-9-3



This drawing has been prepared for the use of AECOM's client. It may not be used, modified, reproduced or relied upon by third parties, except as agreed by AECOM or as required by law. AECOM accepts no responsibility, and denies any liability whatsoever, to any party that uses or relies on this drawing without AECOM's express written consent. Do not scale this document. All measurements must be obtained from the stated dimensions.



- LEGEND
- DCO Site Boundary
 - Water Framework Directive
 - Groundwater Bodies
 - North Lincolnshire Chalk Unit

NOTES:
 Reproduced from Ordnance Survey digital map data © Crown copyright 2023. All rights reserved. Licence number 0100031673.
 Contains public sector information licensed under the Open Government Licence v3.0
 © Environment Agency copyright and/or database right 2015. All rights reserved.

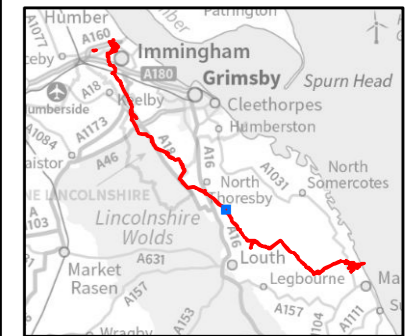


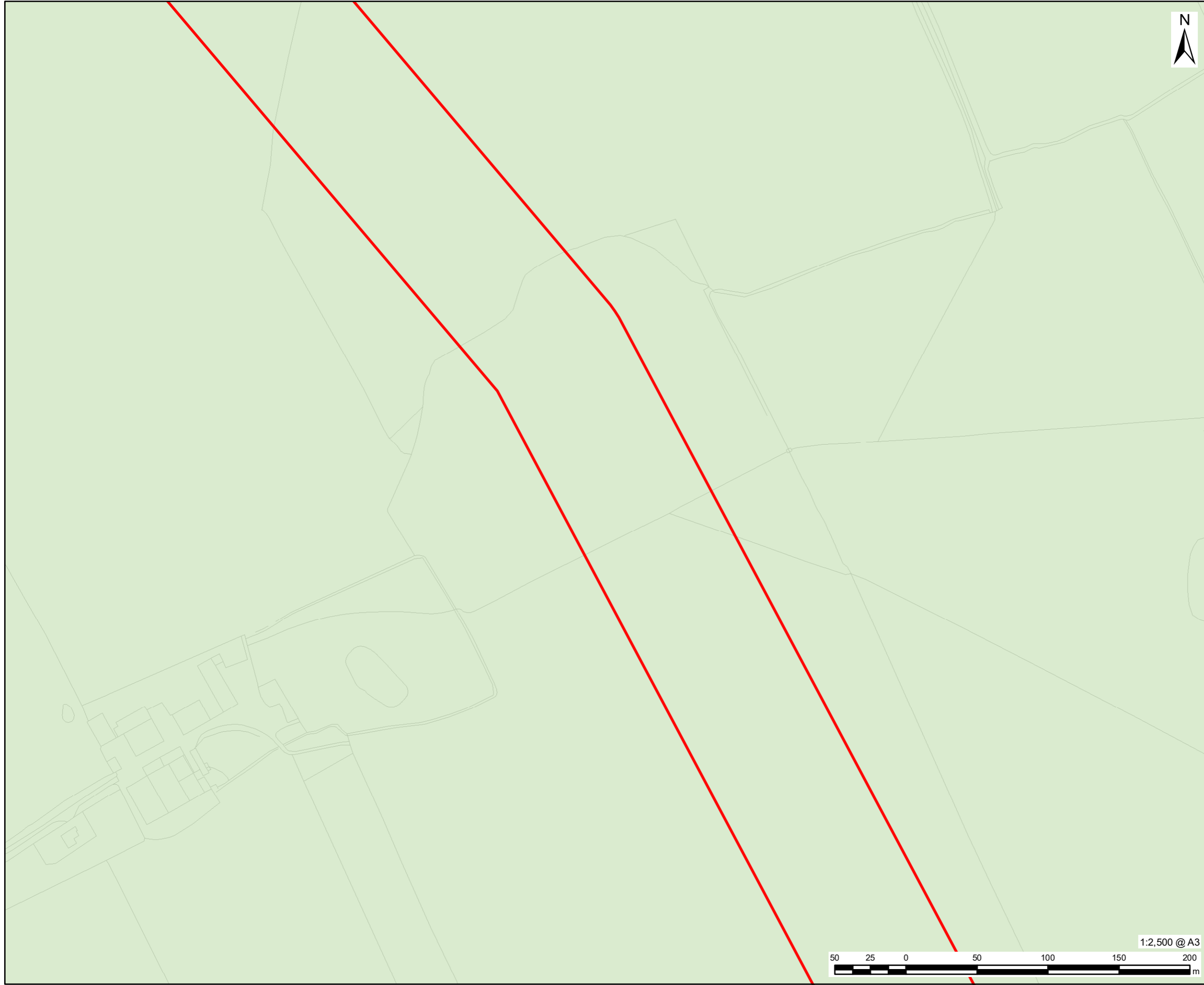
FIGURE TITLE
Figure 6-9-3 (43 of 72)
Water Bodies in a River Basin Management Plan

Regulation 5(2)(l)(iii) - Infrastructure Planning (Applications: Prescribed Forms and Procedure) Regulations 2009

ISSUE PURPOSE
 DCO APPLICATION
PROJECT NUMBER / REFERENCE
 60668955 / VCCS_231002_DCO_6-9-3



This drawing has been prepared for the use of AECOM's client. It may not be used, modified, reproduced or relied upon by third parties, except as agreed by AECOM or as required by law. AECOM accepts no responsibility, and denies any liability whatsoever, to any party that uses or relies on this drawing without AECOM's express written consent. Do not scale this document. All measurements must be obtained from the stated dimensions.



- LEGEND
- DCO Site Boundary
 - Water Framework Directive Groundwater Bodies
 - North Lincolnshire Chalk Unit

NOTES:
 Reproduced from Ordnance Survey digital map data © Crown copyright 2023. All rights reserved. Licence number 0100031673.
 Contains public sector information licensed under the Open Government Licence v3.0
 © Environment Agency copyright and/or database right 2015. All rights reserved.

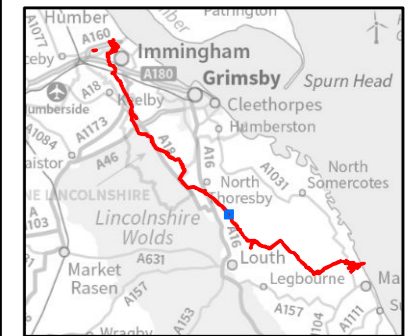


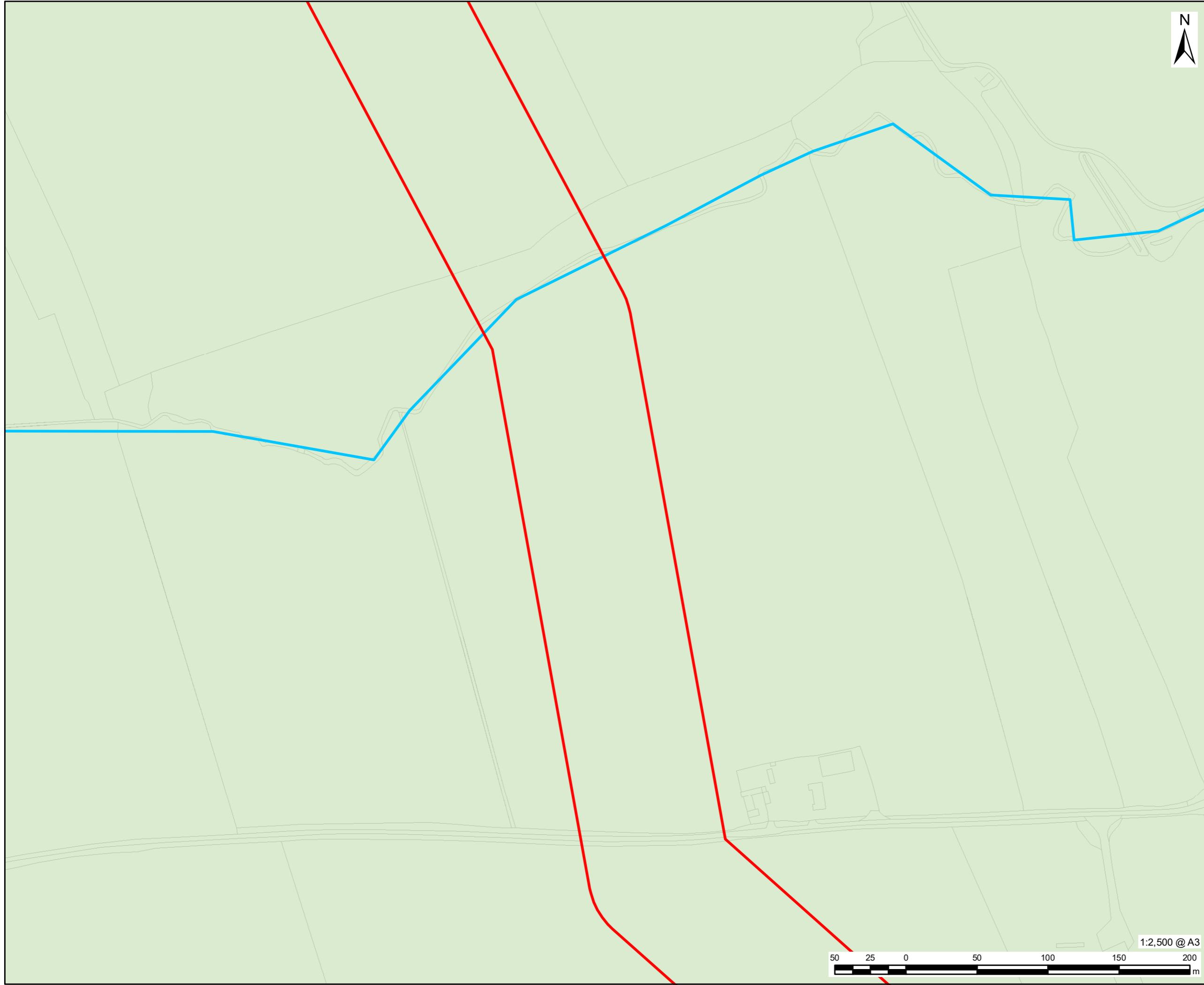
FIGURE TITLE
**Figure 6-9-3 (44 of 72)
 Water Bodies in a River Basin
 Management Plan**

**Regulation 5(2)(l)(iii) - Infrastructure
 Planning (Applications: Prescribed
 Forms and Procedure) Regulations
 2009**

ISSUE PURPOSE
 DCO APPLICATION
 PROJECT NUMBER / REFERENCE
 60668955 / VCCS_231002_DCO_6-9-3



This drawing has been prepared for the use of AECOM's client. It may not be used, modified, reproduced or relied upon by third parties, except as agreed by AECOM or as required by law. AECOM accepts no responsibility, and denies any liability whatsoever, to any party that uses or relies on this drawing without AECOM's express written consent. Do not scale this document. All measurements must be obtained from the stated dimensions.



- LEGEND**
- DCO Site Boundary
 - Water Framework Directive River, Canal and Surface Water Transfer Waterbody
 - Poulton Drain Catchment (trib of Louth Canal)
 - Water Framework Directive Groundwater Bodies
 - North Lincolnshire Chalk Unit

NOTES:
 Reproduced from Ordnance Survey digital map data © Crown copyright 2023. All rights reserved. Licence number 0100031673.
 Contains public sector information licensed under the Open Government Licence v3.0
 © Environment Agency copyright and/or database right 2015. All rights reserved.



FIGURE TITLE
Figure 6-9-3 (45 of 72)
Water Bodies in a River Basin Management Plan

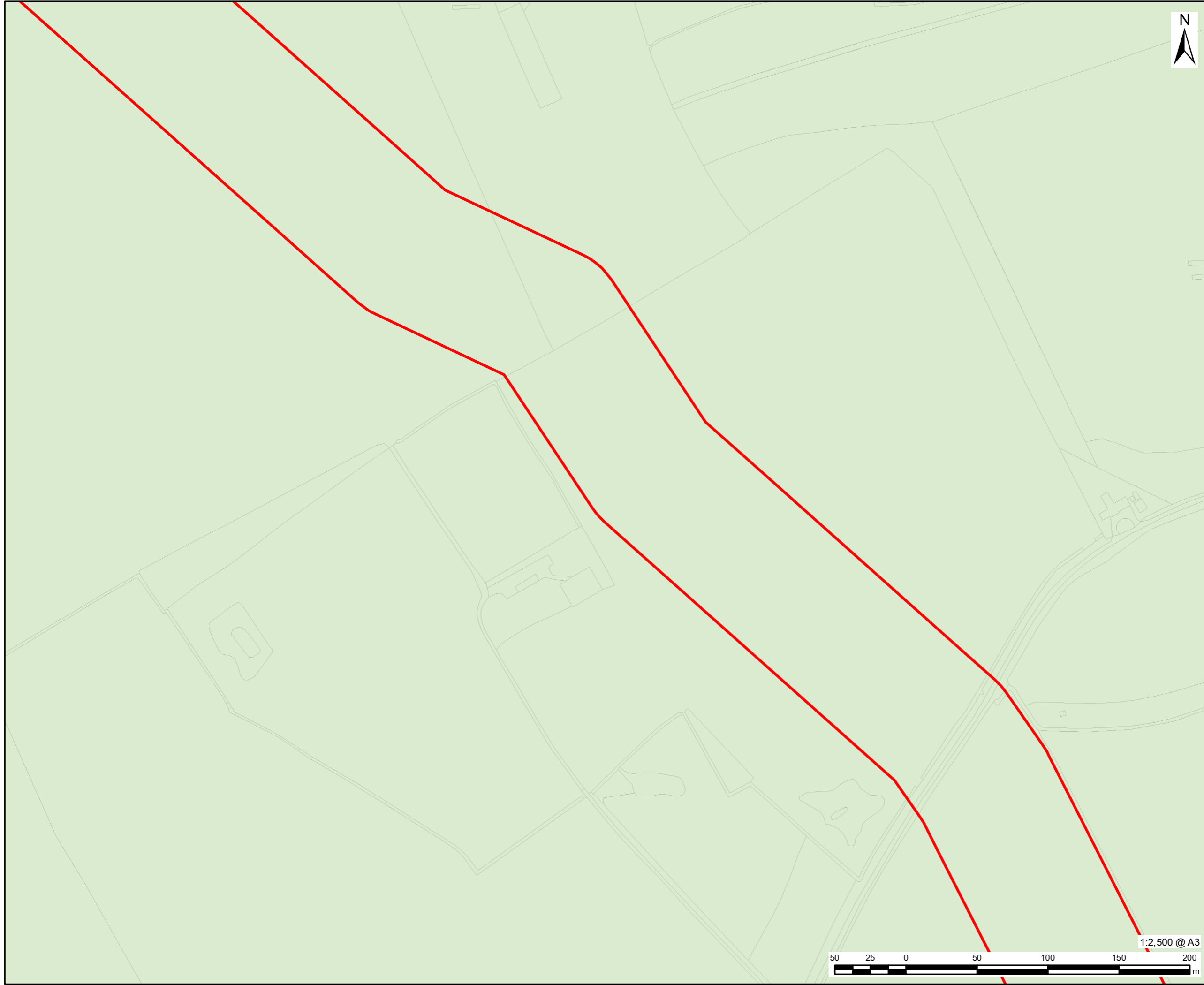
Regulation 5(2)(l)(iii) - Infrastructure Planning (Applications: Prescribed Forms and Procedure) Regulations 2009

ISSUE PURPOSE
 DCO APPLICATION

PROJECT NUMBER / REFERENCE
 60668955 / VCCS_231002_DCO_6-9-3



This drawing has been prepared for the use of AECOM's client. It may not be used, modified, reproduced or relied upon by third parties, except as agreed by AECOM or as required by law. AECOM accepts no responsibility, and denies any liability whatsoever, to any party that uses or relies on this drawing without AECOM's express written consent. Do not scale this document. All measurements must be obtained from the stated dimensions.



- LEGEND
- DCO Site Boundary
 - Water Framework Directive Groundwater Bodies
 - North Lincolnshire Chalk Unit

NOTES:
 Reproduced from Ordnance Survey digital map data © Crown copyright 2023. All rights reserved. Licence number 0100031673.
 Contains public sector information licensed under the Open Government Licence v3.0
 © Environment Agency copyright and/or database right 2015. All rights reserved.

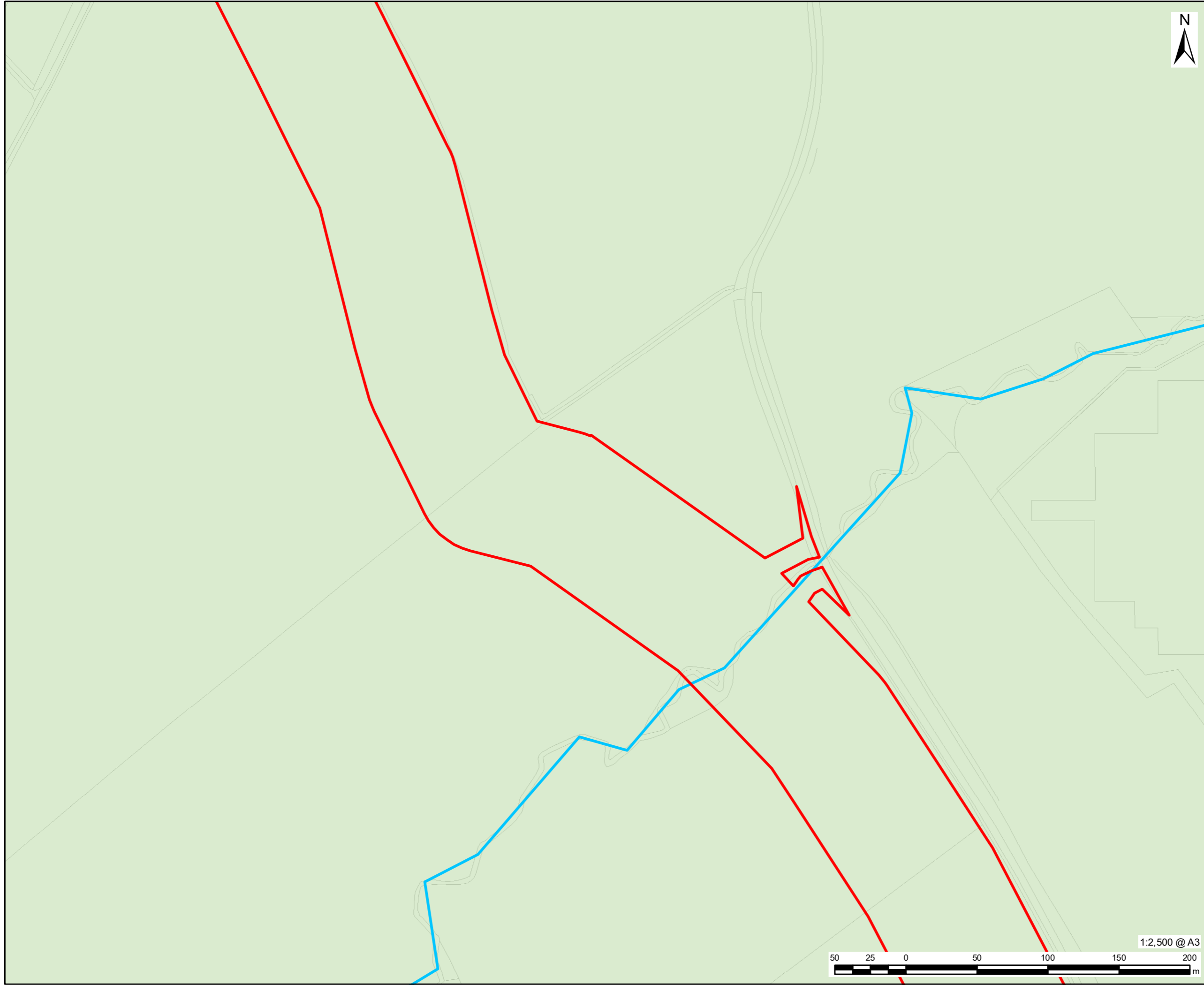


FIGURE TITLE
 Figure 6-9-3 (46 of 72)
Water Bodies in a River Basin Management Plan
 Regulation 5(2)(l)(iii) - Infrastructure Planning (Applications: Prescribed Forms and Procedure) Regulations 2009

ISSUE PURPOSE
 DCO APPLICATION
PROJECT NUMBER / REFERENCE
 60668955 / VCCS_231002_DCO_6-9-3



This drawing has been prepared for the use of AECOM's client. It may not be used, modified, reproduced or relied upon by third parties, except as agreed by AECOM or as required by law. AECOM accepts no responsibility, and denies any liability whatsoever, to any party that uses or relies on this drawing without AECOM's express written consent. Do not scale this document. All measurements must be obtained from the stated dimensions.



- LEGEND**
- DCO Site Boundary
 - Water Framework Directive River, Canal and Surface Water Transfer Waterbody
 - Black Dyke Catchment (trib of Louth Canal)
 - Water Framework Directive Groundwater Bodies
 - North Lincolnshire Chalk Unit


NOTES:
 Reproduced from Ordnance Survey digital map data © Crown copyright 2023. All rights reserved. Licence number 0100031673.
 Contains public sector information licensed under the Open Government Licence v3.0
 © Environment Agency copyright and/or database right 2015. All rights reserved.



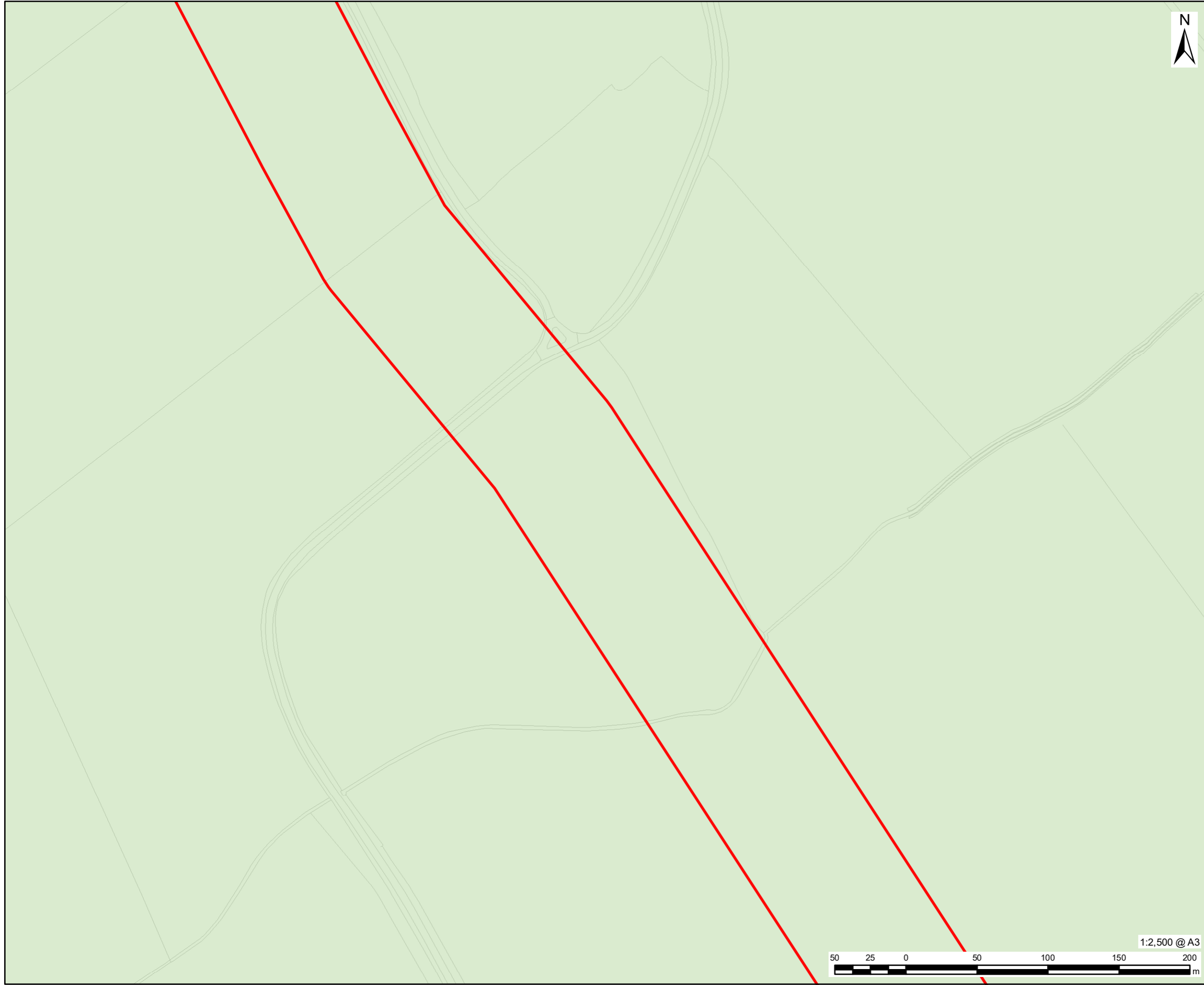
FIGURE TITLE
Figure 6-9-3 (47 of 72)
Water Bodies in a River Basin Management Plan

Regulation 5(2)(l)(iii) - Infrastructure Planning (Applications: Prescribed Forms and Procedure) Regulations 2009

ISSUE PURPOSE
 DCO APPLICATION
PROJECT NUMBER / REFERENCE
 60668955 / VCCS_231002_DCO_6-9-3



This drawing has been prepared for the use of AECOM's client. It may not be used, modified, reproduced or relied upon by third parties, except as agreed by AECOM or as required by law. AECOM accepts no responsibility, and denies any liability whatsoever, to any party that uses or relies on this drawing without AECOM's express written consent. Do not scale this document. All measurements must be obtained from the stated dimensions.



- LEGEND
- DCO Site Boundary
 - Water Framework Directive
 - Groundwater Bodies
 - North Lincolnshire Chalk Unit

NOTES:
 Reproduced from Ordnance Survey digital map data © Crown copyright 2023. All rights reserved. Licence number 0100031673.
 Contains public sector information licensed under the Open Government Licence v3.0
 © Environment Agency copyright and/or database right 2015. All rights reserved.

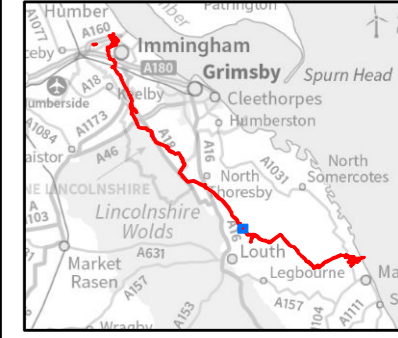


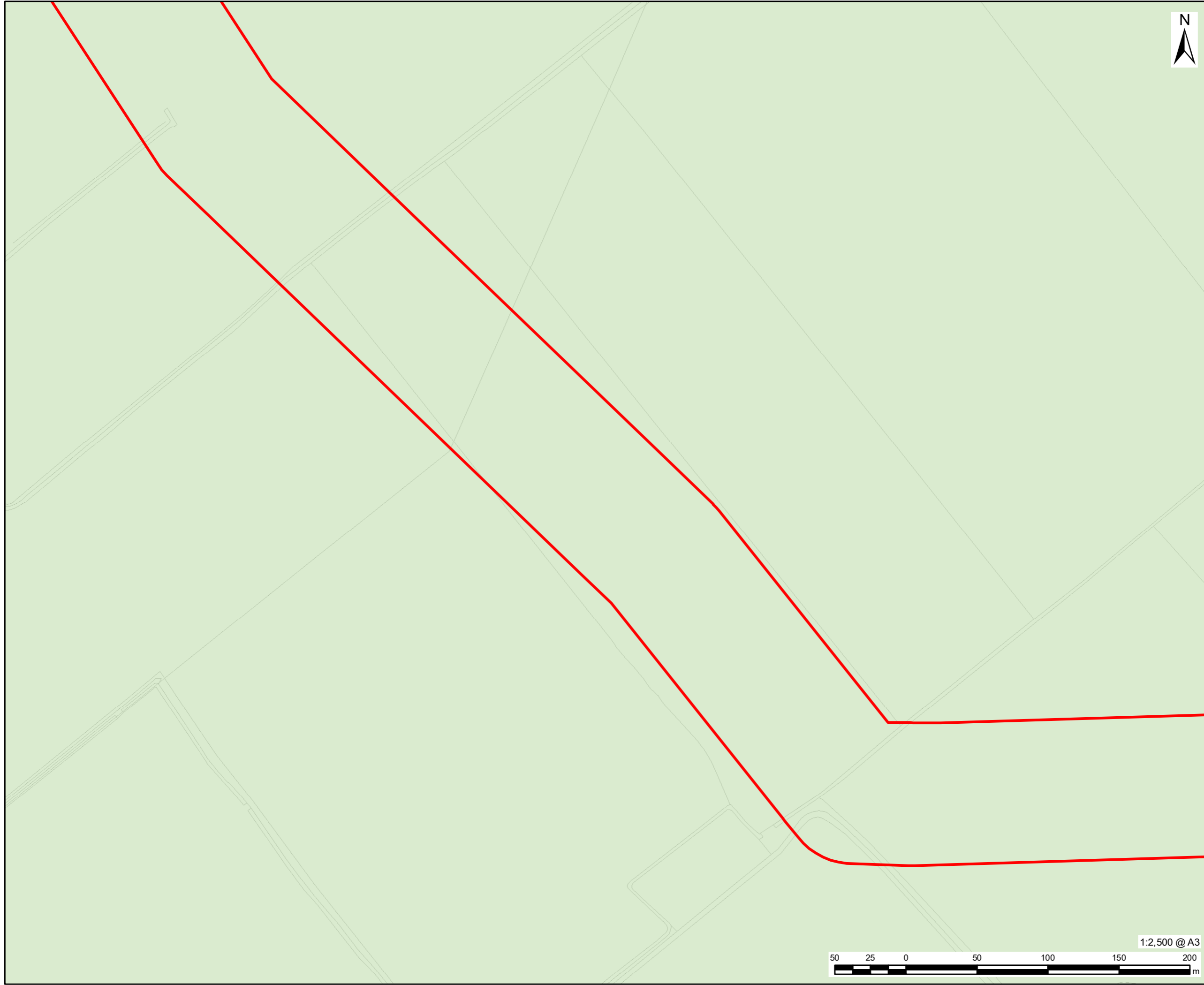
FIGURE TITLE
Figure 6-9-3 (48 of 72)
Water Bodies in a River Basin Management Plan

Regulation 5(2)(l)(iii) - Infrastructure Planning (Applications: Prescribed Forms and Procedure) Regulations 2009

ISSUE PURPOSE
 DCO APPLICATION
 PROJECT NUMBER / REFERENCE
 60668955 / VCCS_231002_DCO_6-9-3



This drawing has been prepared for the use of AECOM's client. It may not be used, modified, reproduced or relied upon by third parties, except as agreed by AECOM or as required by law. AECOM accepts no responsibility, and denies any liability whatsoever, to any party that uses or relies on this drawing without AECOM's express written consent. Do not scale this document. All measurements must be obtained from the stated dimensions.



- LEGEND
- DCO Site Boundary
 - Water Framework Directive Groundwater Bodies
 - North Lincolnshire Chalk Unit

NOTES:
 Reproduced from Ordnance Survey digital map data © Crown copyright 2023. All rights reserved. Licence number 0100031673.
 Contains public sector information licensed under the Open Government Licence v3.0
 © Environment Agency copyright and/or database right 2015. All rights reserved.

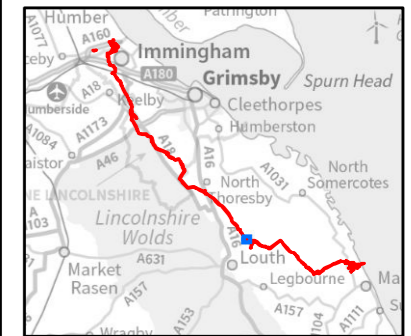
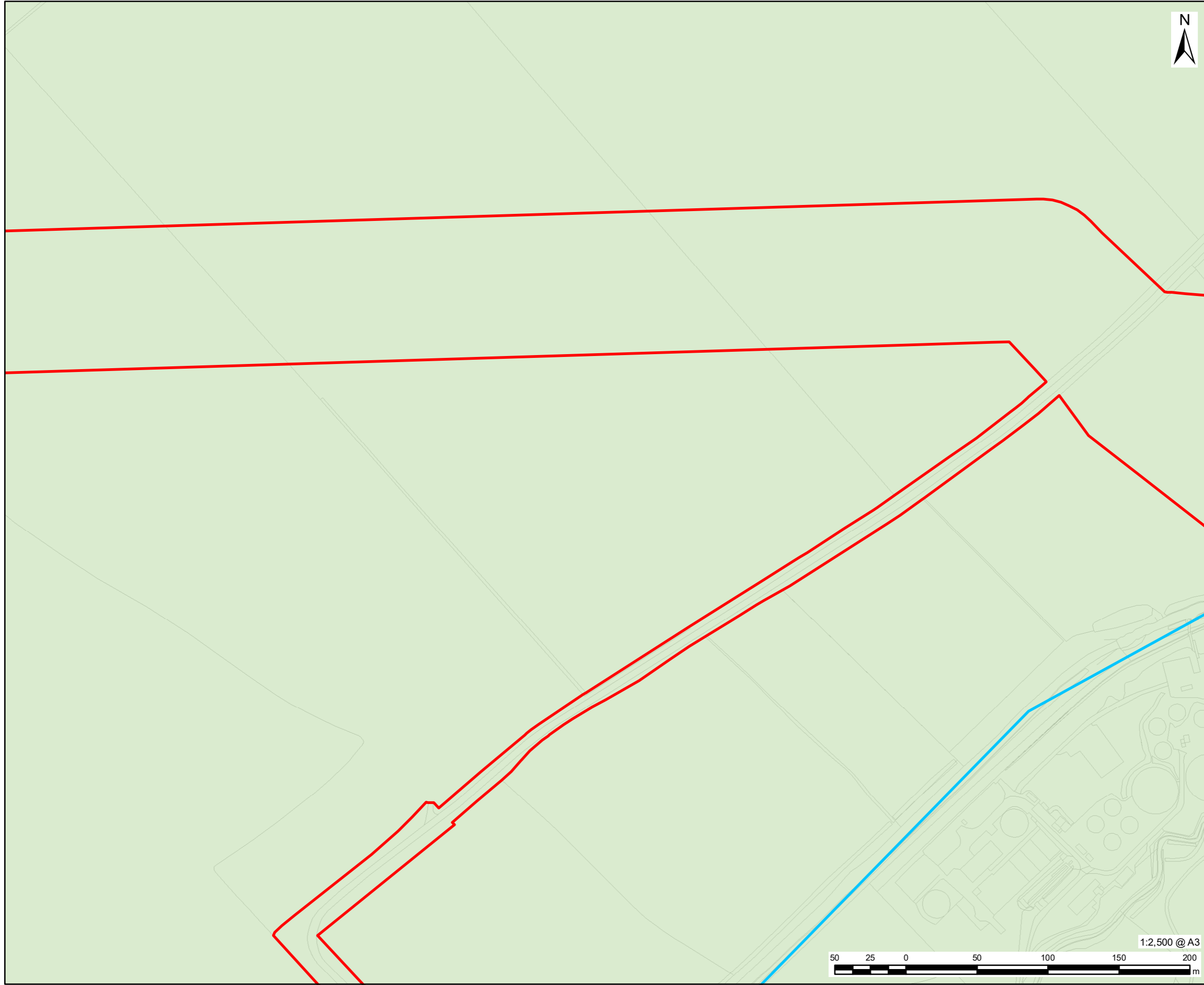


FIGURE TITLE
Figure 6-9-3 (49 of 72)
Water Bodies in a River Basin Management Plan
Regulation 5(2)(l)(iii) - Infrastructure Planning (Applications: Prescribed Forms and Procedure) Regulations 2009

ISSUE PURPOSE
 DCO APPLICATION
PROJECT NUMBER / REFERENCE
 60668955 / VCCS_231002_DCO_6-9-3



This drawing has been prepared for the use of AECOM's client. It may not be used, modified, reproduced or relied upon by third parties, except as agreed by AECOM or as required by law. AECOM accepts no responsibility, and denies any liability whatsoever, to any party that uses or relies on this drawing without AECOM's express written consent. Do not scale this document. All measurements must be obtained from the stated dimensions.



- LEGEND**
- DCO Site Boundary
 - Water Framework Directive River, Canal and Surface Water Transfer Waterbody
 - Louth Canal
 - Water Framework Directive Groundwater Bodies
 - North Lincolnshire Chalk Unit

NOTES:
 Reproduced from Ordnance Survey digital map data © Crown copyright 2023. All rights reserved. Licence number 0100031673.
 Contains public sector information licensed under the Open Government Licence v3.0 © Environment Agency copyright and/or database right 2015. All rights reserved.



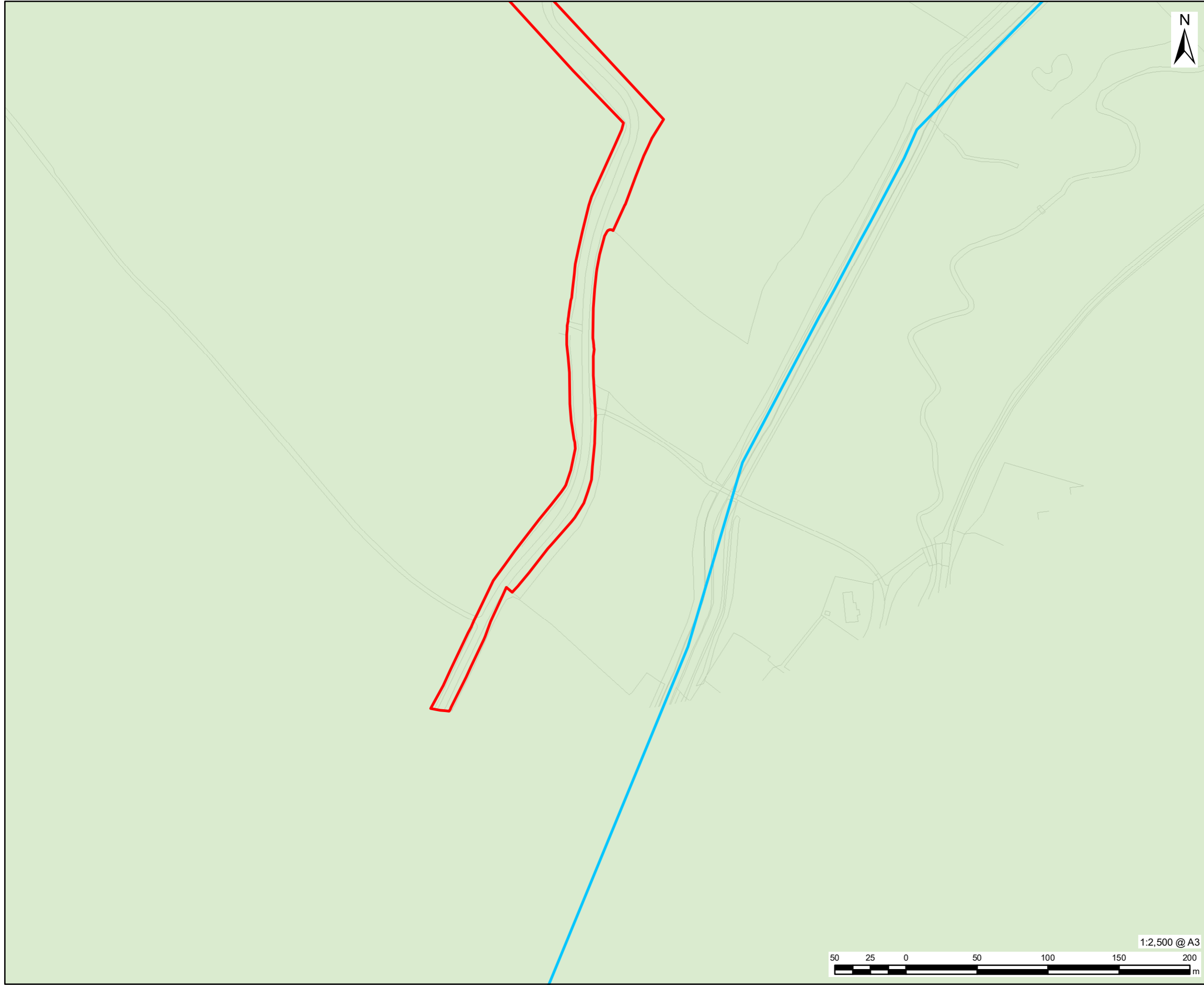
FIGURE TITLE
Figure 6-9-3 (50 of 72)
Water Bodies in a River Basin Management Plan

Regulation 5(2)(l)(iii) - Infrastructure Planning (Applications: Prescribed Forms and Procedure) Regulations 2009

ISSUE PURPOSE
 DCO APPLICATION
PROJECT NUMBER / REFERENCE
 60668955 / VCCS_231002_DCO_6-9-3



This drawing has been prepared for the use of AECOM's client. It may not be used, modified, reproduced or relied upon by third parties, except as agreed by AECOM or as required by law. AECOM accepts no responsibility, and denies any liability whatsoever, to any party that uses or relies on this drawing without AECOM's express written consent. Do not scale this document. All measurements must be obtained from the stated dimensions.



- LEGEND**
- DCO Site Boundary
 - Louth Canal
 - North Lincolnshire Chalk Unit
- Water Framework Directive River, Canal and Surface Water Transfer Waterbody
- Water Framework Directive Groundwater Bodies

NOTES:
 Reproduced from Ordnance Survey digital map data © Crown copyright 2023. All rights reserved. Licence number 0100031673.
 Contains public sector information licensed under the Open Government Licence v3.0 © Environment Agency copyright and/or database right 2015. All rights reserved.

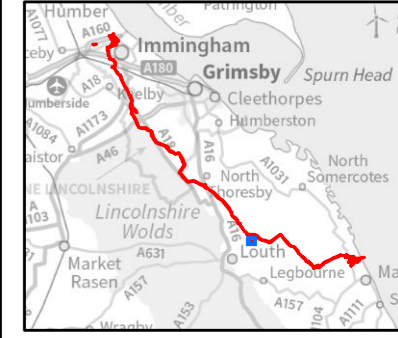



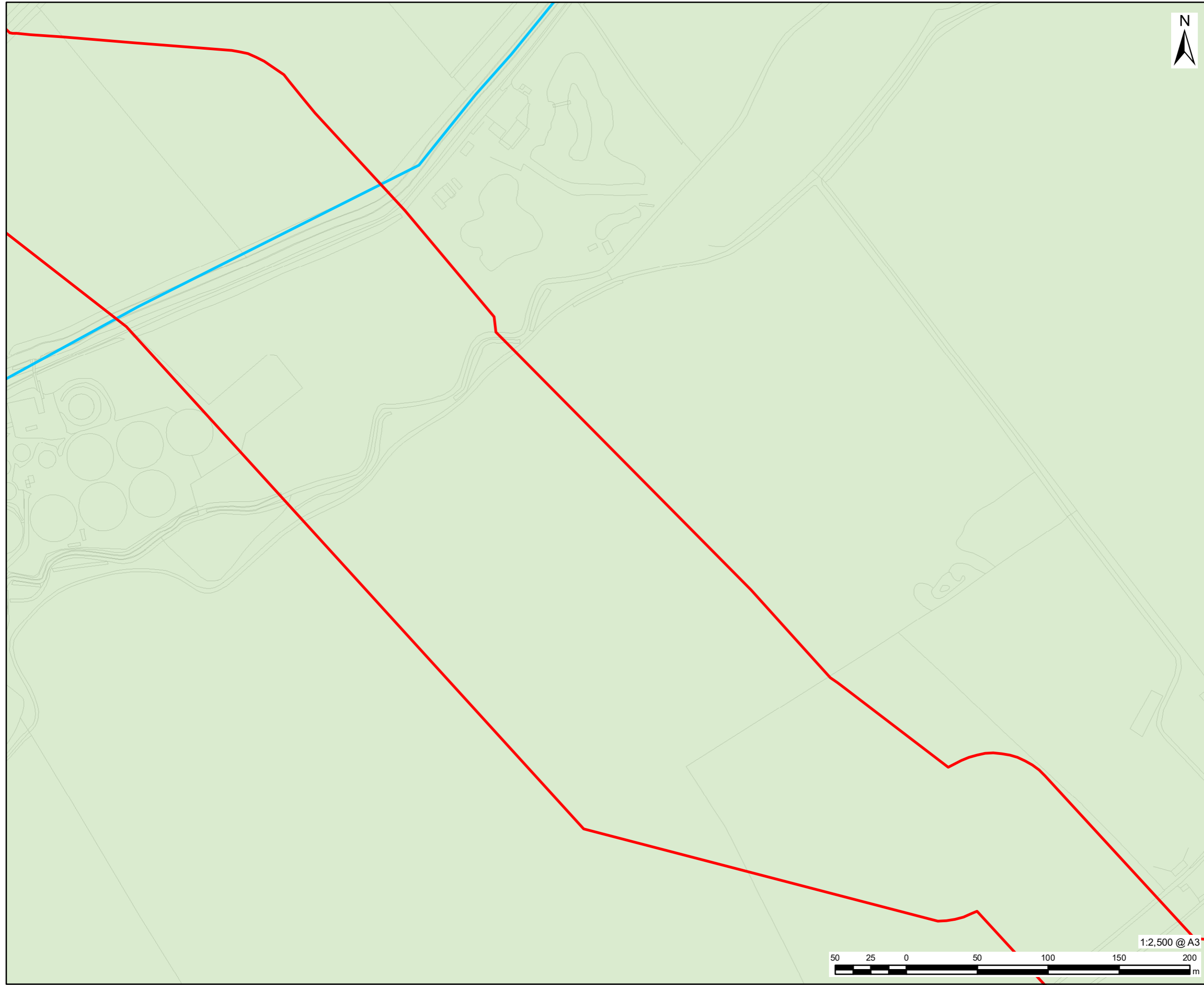
FIGURE TITLE
Figure 6-9-3 (51 of 72)
Water Bodies in a River Basin Management Plan

Regulation 5(2)(l)(iii) - Infrastructure Planning (Applications: Prescribed Forms and Procedure) Regulations 2009

ISSUE PURPOSE
 DCO APPLICATION
PROJECT NUMBER / REFERENCE
 60668955 / VCCS_231002_DCO_6-9-3



This drawing has been prepared for the use of AECOM's client. It may not be used, modified, reproduced or relied upon by third parties, except as agreed by AECOM or as required by law. AECOM accepts no responsibility, and denies any liability whatsoever, to any party that uses or relies on this drawing without AECOM's express written consent. Do not scale this document. All measurements must be obtained from the stated dimensions.



- LEGEND**
- DCO Site Boundary
 - Water Framework Directive River, Canal and Surface Water Transfer Waterbody
 - Louth Canal
 - Water Framework Directive Groundwater Bodies
 - North Lincolnshire Chalk Unit

NOTES:
 Reproduced from Ordnance Survey digital map data © Crown copyright 2023. All rights reserved. Licence number 0100031673.
 Contains public sector information licensed under the Open Government Licence v3.0
 © Environment Agency copyright and/or database right 2015. All rights reserved.

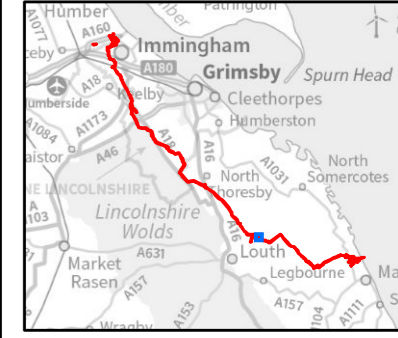


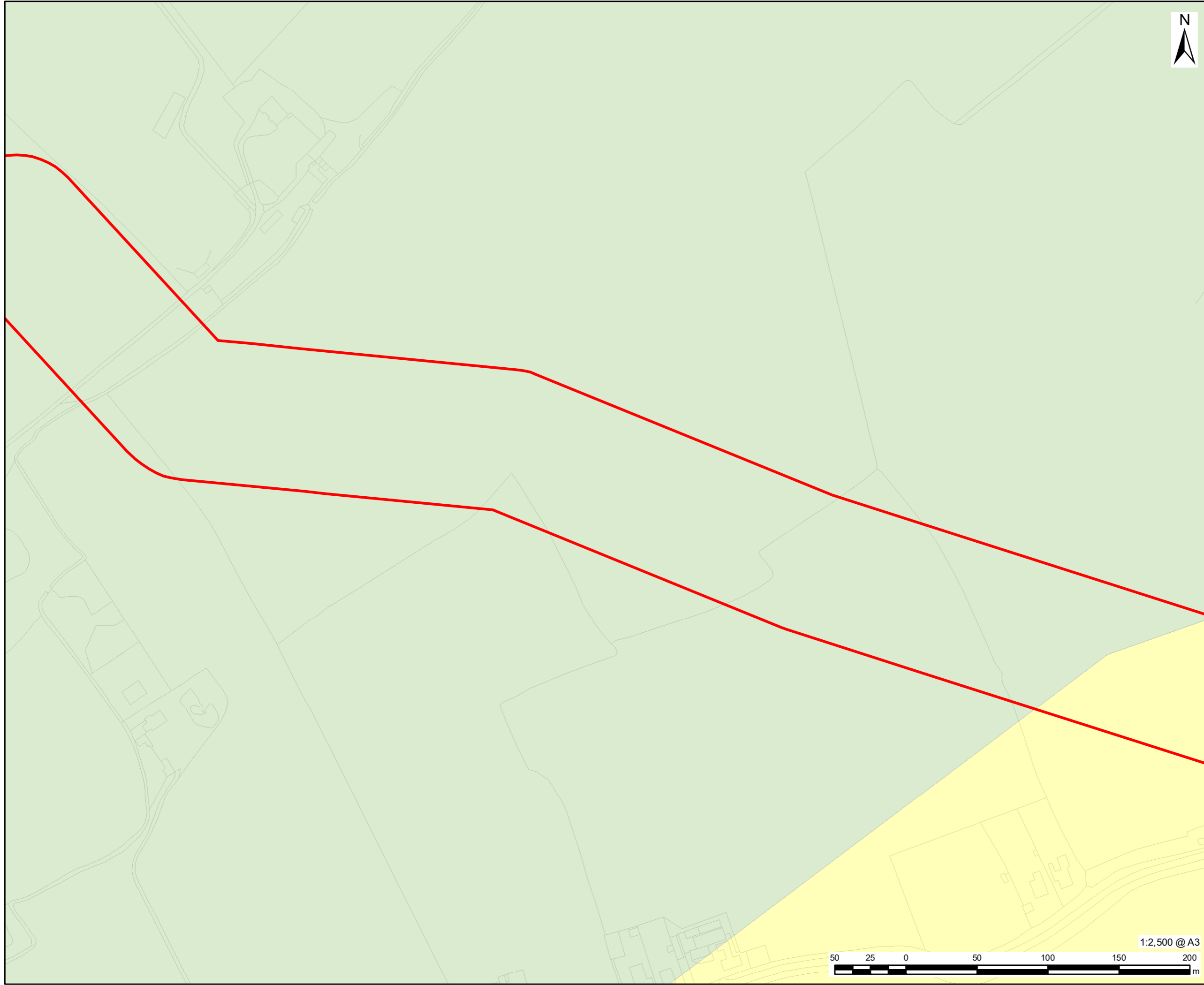
FIGURE TITLE
Figure 6-9-3 (52 of 72)
Water Bodies in a River Basin Management Plan

Regulation 5(2)(l)(iii) - Infrastructure Planning (Applications: Prescribed Forms and Procedure) Regulations 2009

ISSUE PURPOSE
 DCO APPLICATION
PROJECT NUMBER / REFERENCE
 60668955 / VCCS_231002_DCO_6-9-3



This drawing has been prepared for the use of AECOM's client. It may not be used, modified, reproduced or relied upon by third parties, except as agreed by AECOM or as required by law. AECOM accepts no responsibility, and denies any liability whatsoever, to any party that uses or relies on this drawing without AECOM's express written consent. Do not scale this document. All measurements must be obtained from the stated dimensions.



- LEGEND**
- DCO Site Boundary
 - Water Framework Directive Groundwater Bodies
 - North Lincolnshire Chalk Unit
 - South Lincolnshire Chalk Unit

NOTES:
 Reproduced from Ordnance Survey digital map data © Crown copyright 2023. All rights reserved. Licence number 0100031673.
 Contains public sector information licensed under the Open Government Licence v3.0
 © Environment Agency copyright and/or database right 2015. All rights reserved.



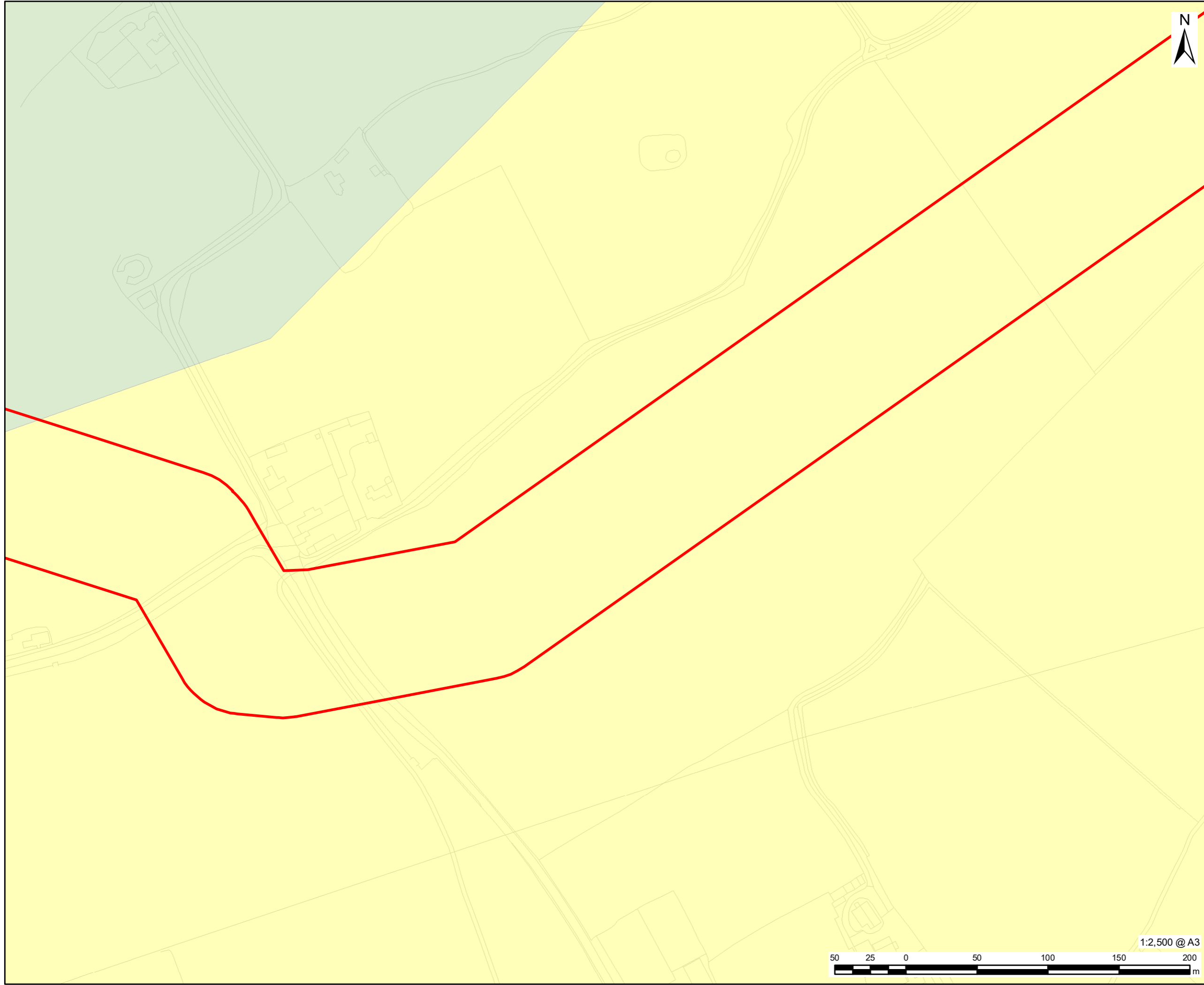
FIGURE TITLE
Figure 6-9-3 (53 of 72)
Water Bodies in a River Basin Management Plan

Regulation 5(2)(l)(iii) - Infrastructure Planning (Applications: Prescribed Forms and Procedure) Regulations 2009

ISSUE PURPOSE
 DCO APPLICATION
PROJECT NUMBER / REFERENCE
 60668955 / VCCS_231002_DCO_6-9-3



This drawing has been prepared for the use of AECOM's client. It may not be used, modified, reproduced or relied upon by third parties, except as agreed by AECOM or as required by law. AECOM accepts no responsibility, and denies any liability whatsoever, to any party that uses or relies on this drawing without AECOM's express written consent. Do not scale this document. All measurements must be obtained from the stated dimensions.



- LEGEND**
- DCO Site Boundary
 - Water Framework Directive
 - Groundwater Bodies
 - North Lincolnshire Chalk Unit
 - South Lincolnshire Chalk Unit

NOTES:
 Reproduced from Ordnance Survey digital map data © Crown copyright 2023. All rights reserved. Licence number 0100031673.
 Contains public sector information licensed under the Open Government Licence v3.0
 © Environment Agency copyright and/or database right 2015. All rights reserved.



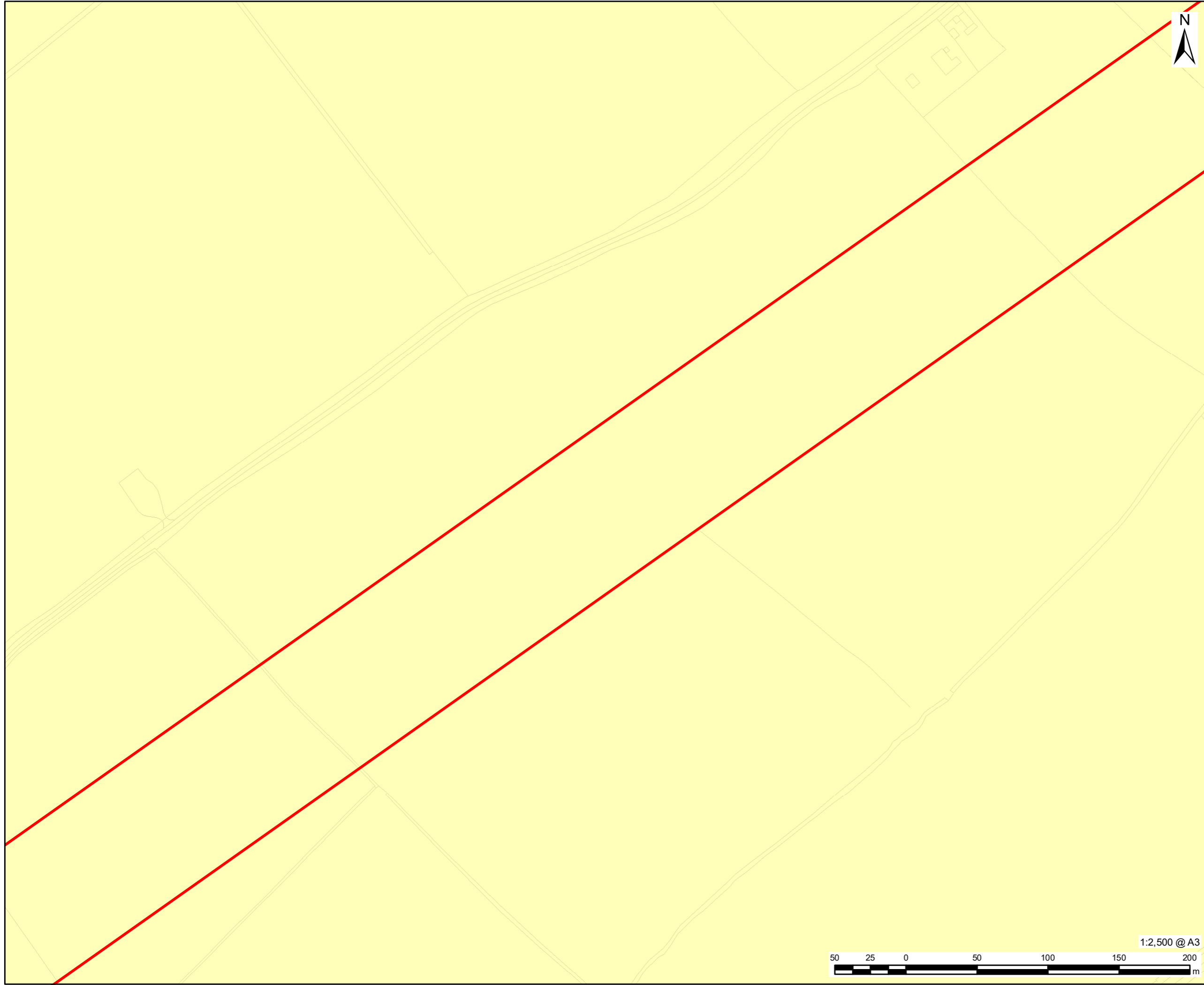
FIGURE TITLE
Figure 6-9-3 (54 of 72)
Water Bodies in a River Basin Management Plan

Regulation 5(2)(l)(iii) - Infrastructure Planning (Applications: Prescribed Forms and Procedure) Regulations 2009

ISSUE PURPOSE
 DCO APPLICATION
PROJECT NUMBER / REFERENCE
 60668955 / VCCS_231002_DCO_6-9-3



This drawing has been prepared for the use of AECOM's client. It may not be used, modified, reproduced or relied upon by third parties, except as agreed by AECOM or as required by law. AECOM accepts no responsibility, and denies any liability whatsoever, to any party that uses or relies on this drawing without AECOM's express written consent. Do not scale this document. All measurements must be obtained from the stated dimensions.



VikingCCS

AECOM

PROJECT

Viking CCS Pipeline

LEGEND

- DCO Site Boundary
- Water Framework Directive Groundwater Bodies
- South Lincolnshire Chalk Unit

NOTES:

Reproduced from Ordnance Survey digital map data © Crown copyright 2023. All rights reserved. Licence number 0100031673. Contains public sector information licensed under the Open Government Licence v3.0 © Environment Agency copyright and/or database right 2015. All rights reserved.

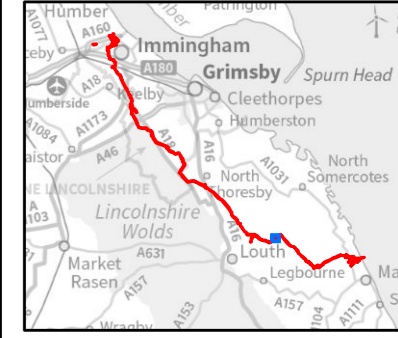


FIGURE TITLE

Figure 6-9-3 (55 of 72)
Water Bodies in a River Basin Management Plan

Regulation 5(2)(l)(iii) - Infrastructure Planning (Applications: Prescribed Forms and Procedure) Regulations 2009

ISSUE PURPOSE

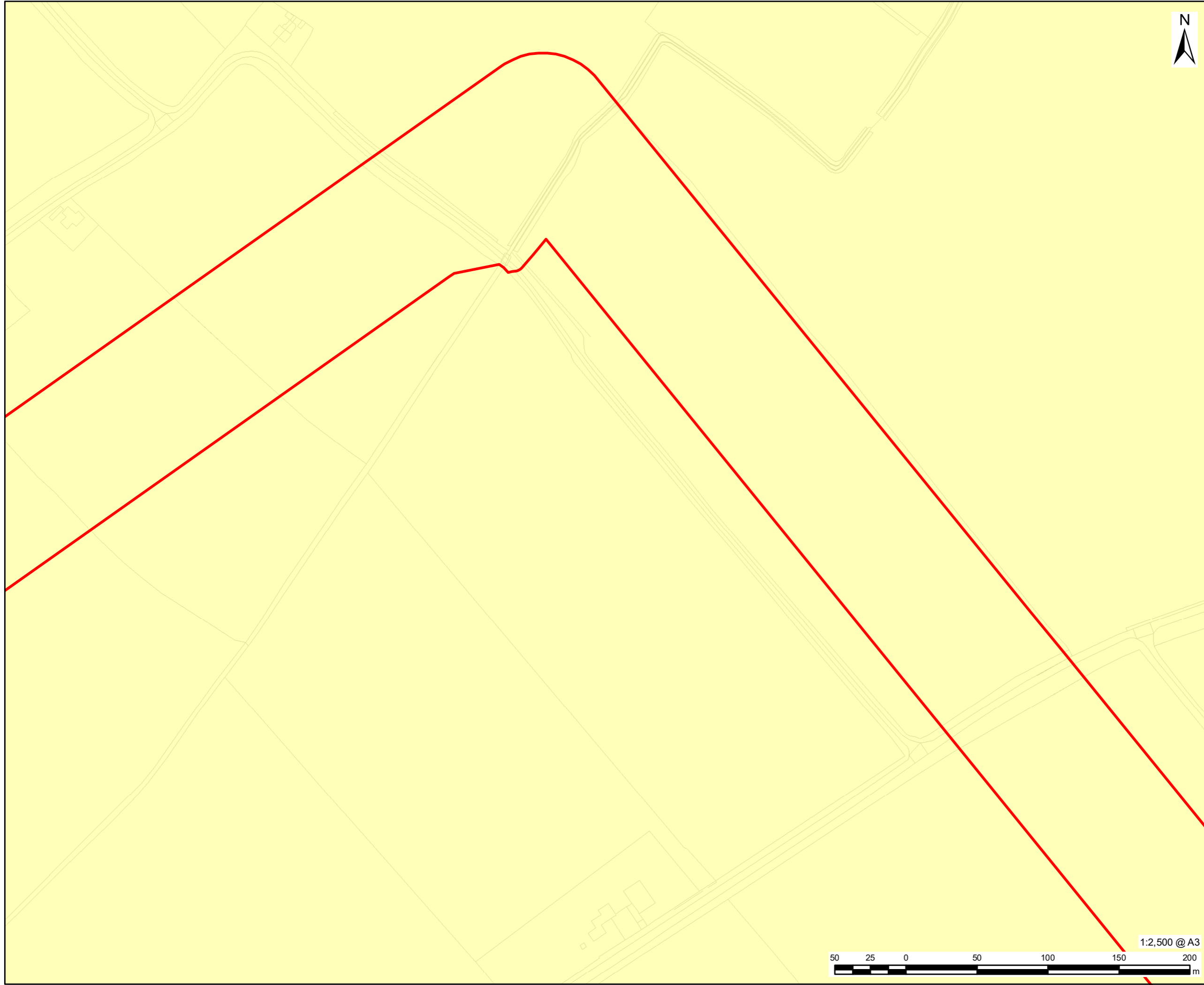
DCO APPLICATION

PROJECT NUMBER / REFERENCE

60668955 / VCCS_231002_DCO_6-9-3



This drawing has been prepared for the use of AECOM's client. It may not be used, modified, reproduced or relied upon by third parties, except as agreed by AECOM or as required by law. AECOM accepts no responsibility, and denies any liability whatsoever, to any party that uses or relies on this drawing without AECOM's express written consent. Do not scale this document. All measurements must be obtained from the stated dimensions.



- LEGEND
- DCO Site Boundary
 - Water Framework Directive
 - Groundwater Bodies
 - South Lincolnshire Chalk Unit

NOTES:
 Reproduced from Ordnance Survey digital map data © Crown copyright 2023. All rights reserved. Licence number 0100031673.
 Contains public sector information licensed under the Open Government Licence v3.0
 © Environment Agency copyright and/or database right 2015. All rights reserved.

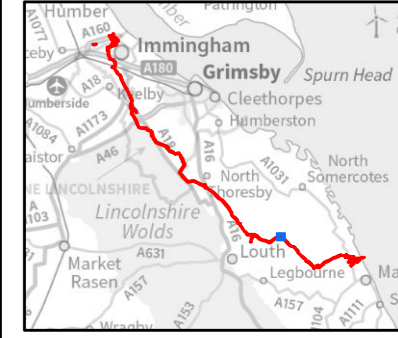


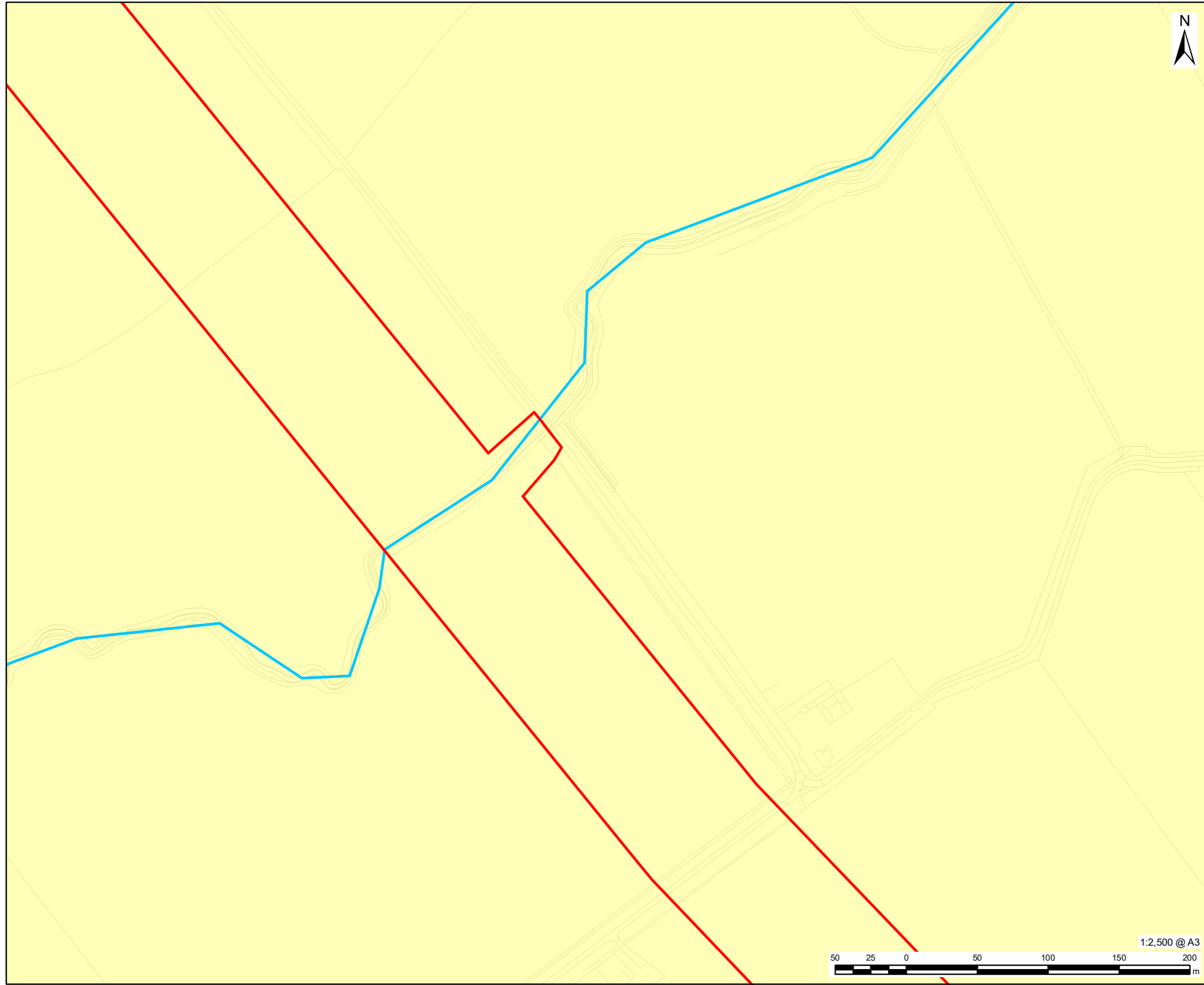
FIGURE TITLE
Figure 6-9-3 (56 of 72)
Water Bodies in a River Basin Management Plan

Regulation 5(2)(l)(iii) - Infrastructure Planning (Applications: Prescribed Forms and Procedure) Regulations 2009

ISSUE PURPOSE
 DCO APPLICATION
PROJECT NUMBER / REFERENCE
 60668955 / VCCS_231002_DCO_6-9-3



This drawing has been prepared for the use of AECOM's client. It may not be used, modified, reproduced or relied upon by third parties, except as agreed by AECOM or as required by law. AECOM accepts no responsibility, and denies any liability whatsoever, to any party that uses or relies on this drawing without AECOM's express written consent. Do not scale this document. All measurements must be obtained from the stated dimensions.



- LEGEND**
- DCO Site Boundary
 - Water Framework Directive River, Canal and Surface Water Transfer Waterbody
 - South Dike and Grayfleet Drain
 - Water Framework Directive Groundwater Bodies
 - South Lincolnshire Chalk Unit


NOTES:
 Reproduced from Ordnance Survey digital map data © Crown copyright 2023. All rights reserved. Licence number 0100031673.
 Contains public sector information licensed under the Open Government Licence v3.0
 © Environment Agency copyright and/or database right 2015. All rights reserved.



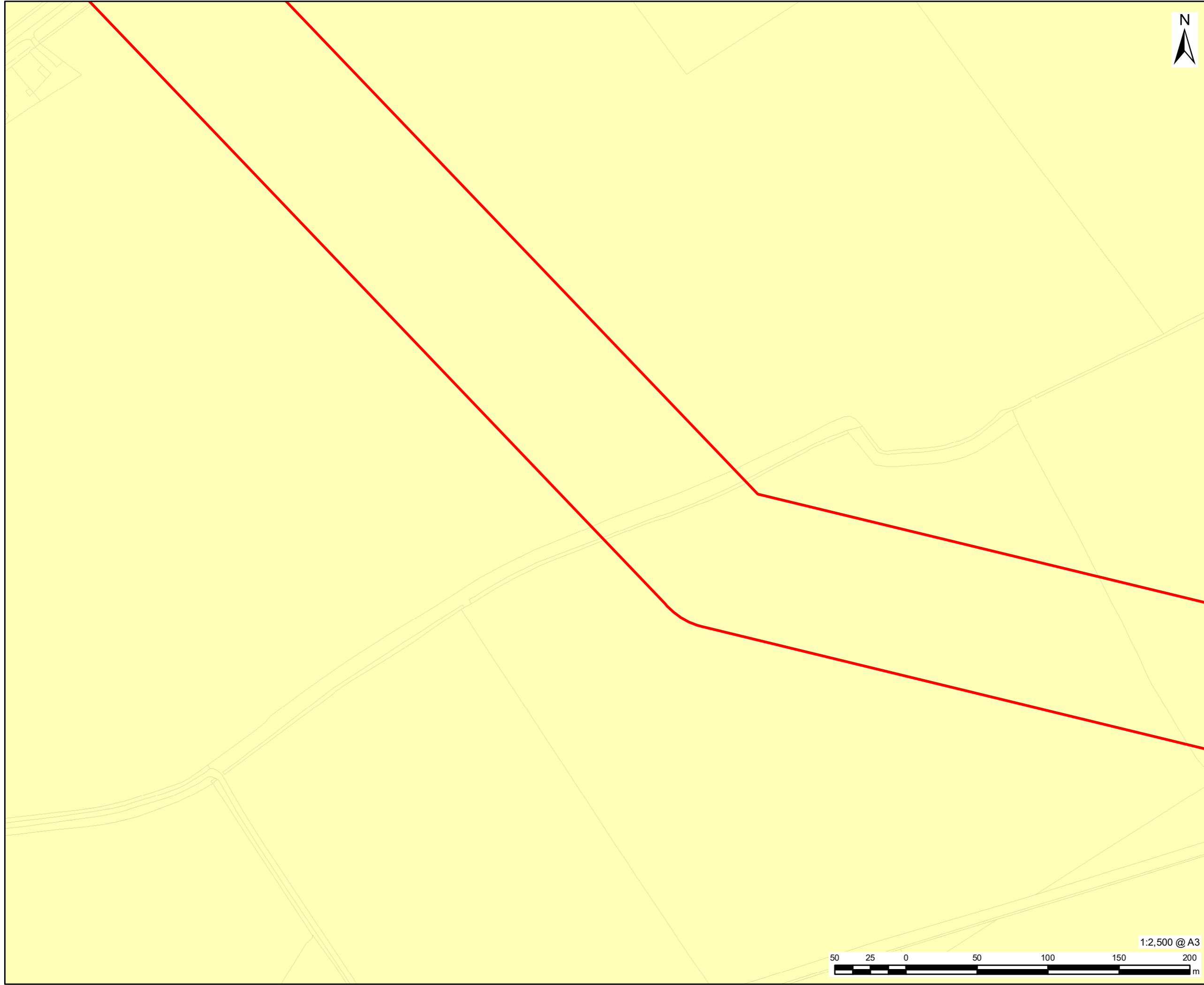
FIGURE TITLE
Figure 6-9-3 (57 of 72)
Water Bodies in a River Basin Management Plan

Regulation 5(2)(l)(iii) - Infrastructure Planning (Applications: Prescribed Forms and Procedure) Regulations 2009

ISSUE PURPOSE
 DCO APPLICATION
PROJECT NUMBER / REFERENCE
 60668955 / VCCS_231002_DCO_6-9-3



This drawing has been prepared for the use of AECOM's client. It may not be used, modified, reproduced or relied upon by third parties, except as agreed by AECOM or as required by law. AECOM accepts no responsibility, and denies any liability whatsoever, to any party that uses or relies on this drawing without AECOM's express written consent. Do not scale this document. All measurements must be obtained from the stated dimensions.



PROJECT

Viking CCS Pipeline

LEGEND

- DCO Site Boundary
- Water Framework Directive Groundwater Bodies
- South Lincolnshire Chalk Unit

NOTES:

Reproduced from Ordnance Survey digital map data © Crown copyright 2023. All rights reserved. Licence number 0100031673. Contains public sector information licensed under the Open Government Licence v3.0 © Environment Agency copyright and/or database right 2015. All rights reserved.

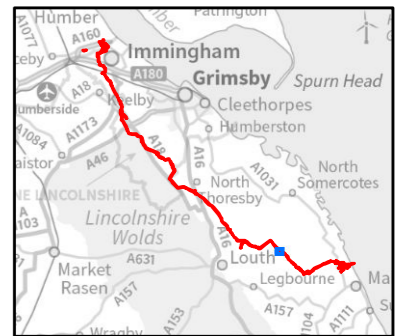


FIGURE TITLE

**Figure 6-9-3 (58 of 72)
Water Bodies in a River Basin
Management Plan**

**Regulation 5(2)(l)(iii) - Infrastructure
Planning (Applications: Prescribed
Forms and Procedure) Regulations
2009**

ISSUE PURPOSE

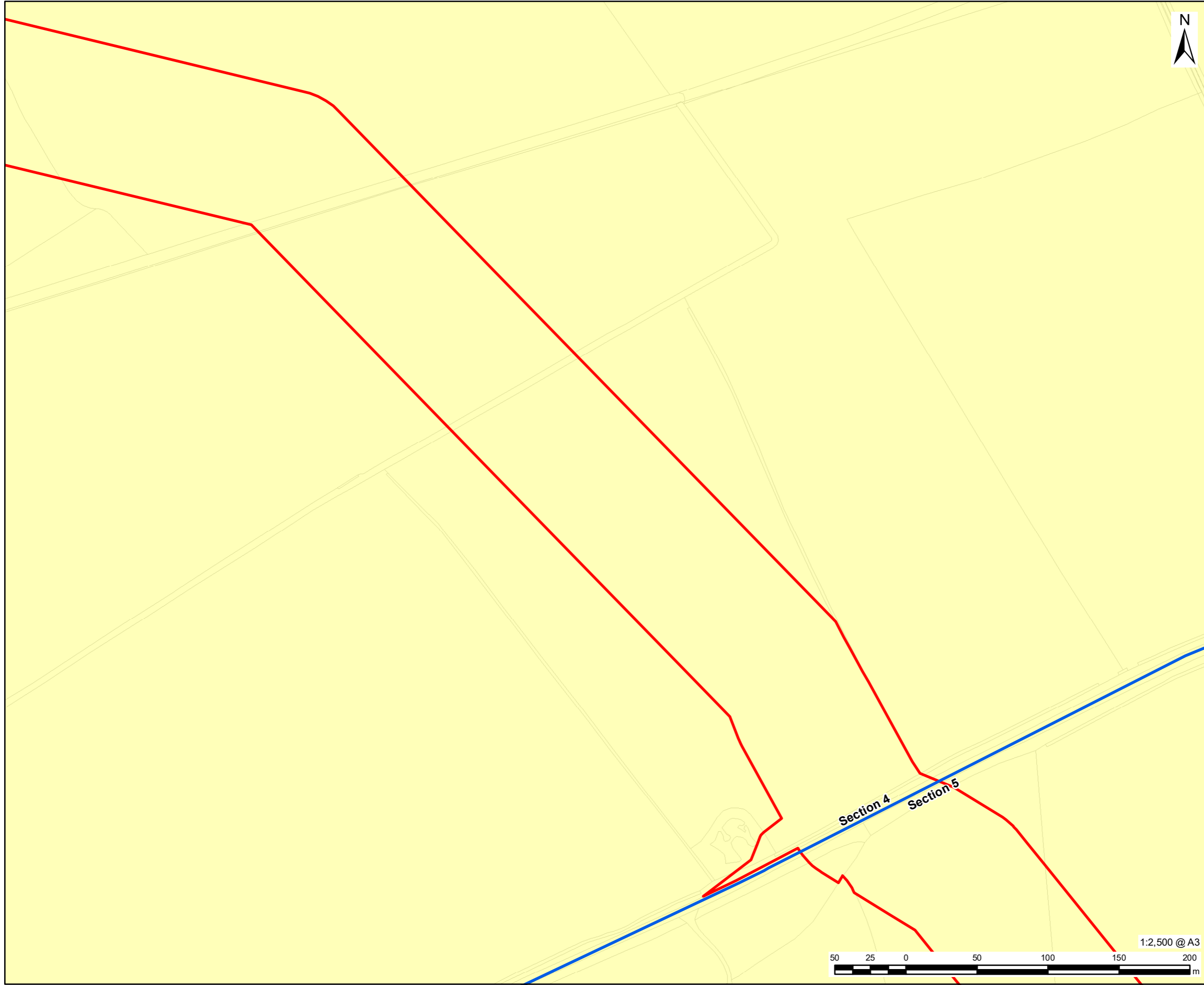
DCO APPLICATION

PROJECT NUMBER / REFERENCE

60668955 / VCCS_231002_DCO_6-9-3



This drawing has been prepared for the use of AECOM's client. It may not be used, modified, reproduced or relied upon by third parties, except as agreed by AECOM or as required by law. AECOM accepts no responsibility, and denies any liability whatsoever, to any party that uses or relies on this drawing without AECOM's express written consent. Do not scale this document. All measurements must be obtained from the stated dimensions.



LEGEND

- DCO Site Boundary
- Route Section Break
- Water Framework Directive Groundwater Bodies
- South Lincolnshire Chalk Unit

NOTES:

Reproduced from Ordnance Survey digital map data © Crown copyright 2023. All rights reserved. Licence number 0100031673. Contains public sector information licensed under the Open Government Licence v3.0 © Environment Agency copyright and/or database right 2015. All rights reserved.

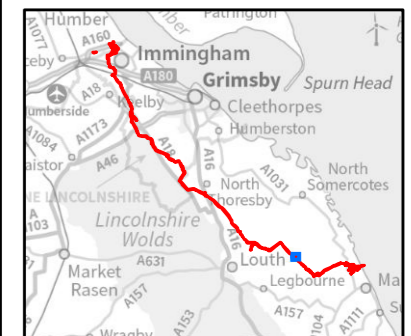


FIGURE TITLE

**Figure 6-9-3 (59 of 72)
Water Bodies in a River Basin
Management Plan**

**Regulation 5(2)(l)(iii) - Infrastructure
Planning (Applications: Prescribed
Forms and Procedure) Regulations
2009**

ISSUE PURPOSE

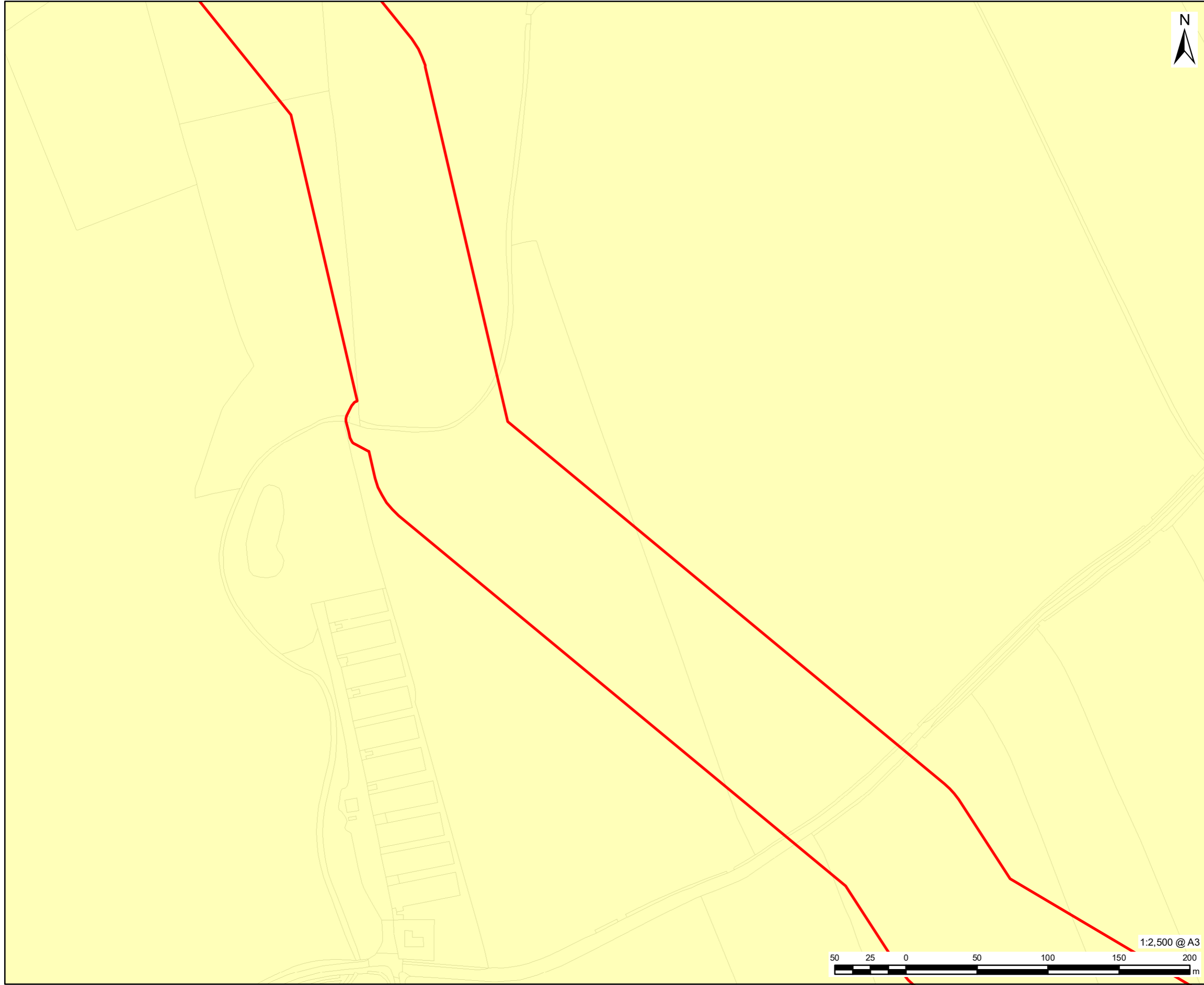
DCO APPLICATION

PROJECT NUMBER / REFERENCE

60668955 / VCCS_231002_DCO_6-9-3



This drawing has been prepared for the use of AECOM's client. It may not be used, modified, reproduced or relied upon by third parties, except as agreed by AECOM or as required by law. AECOM accepts no responsibility, and denies any liability whatsoever, to any party that uses or relies on this drawing without AECOM's express written consent. Do not scale this document. All measurements must be obtained from the stated dimensions.



- LEGEND
- DCO Site Boundary
 - Water Framework Directive Groundwater Bodies
 - South Lincolnshire Chalk Unit

NOTES:
 Reproduced from Ordnance Survey digital map data © Crown copyright 2023. All rights reserved. Licence number 0100031673.
 Contains public sector information licensed under the Open Government Licence v3.0
 © Environment Agency copyright and/or database right 2015. All rights reserved.



FIGURE TITLE
 Figure 6-9-3 (60 of 72)
Water Bodies in a River Basin Management Plan

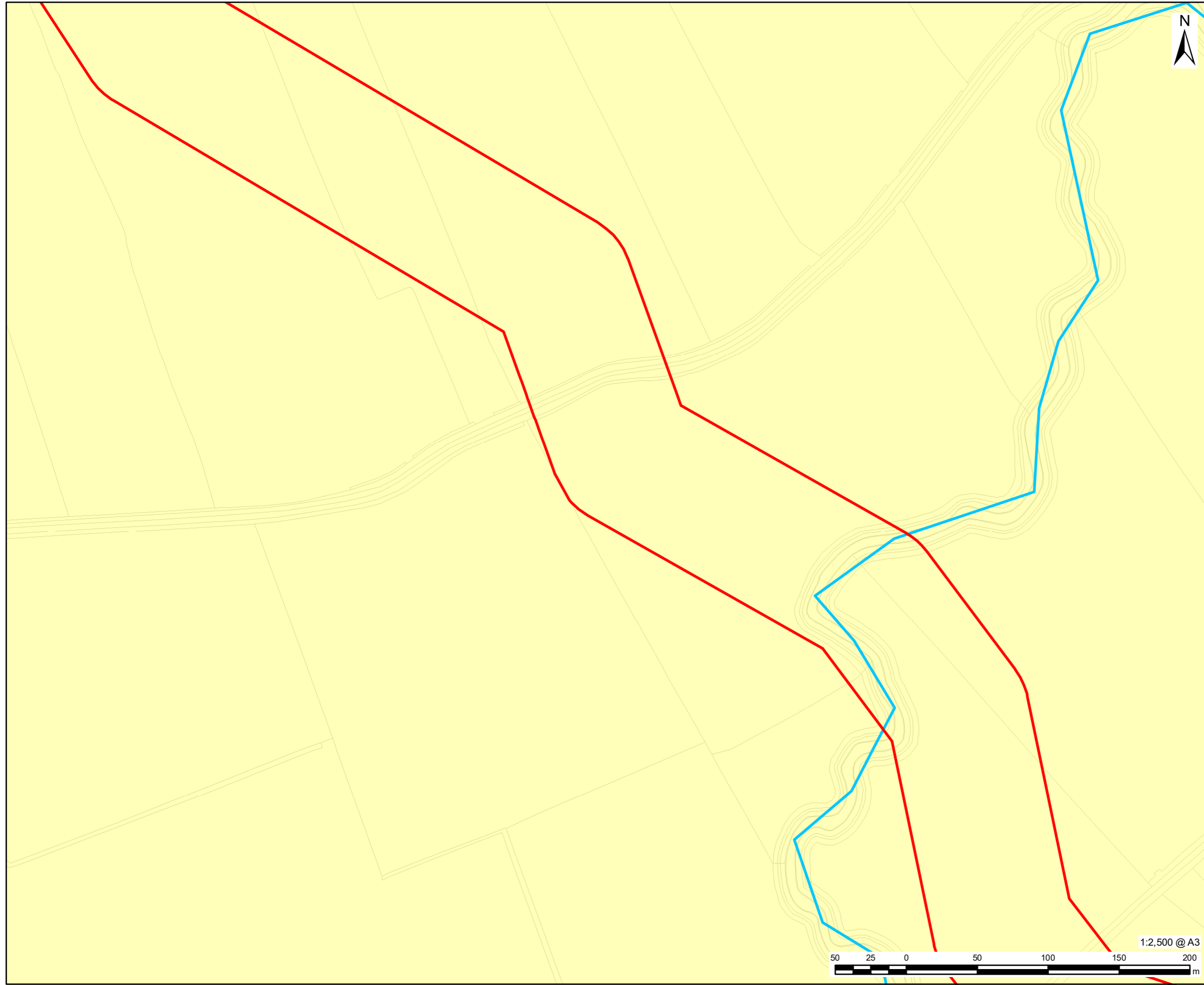
Regulation 5(2)(l)(iii) - Infrastructure Planning (Applications: Prescribed Forms and Procedure) Regulations 2009

ISSUE PURPOSE
 DCO APPLICATION

PROJECT NUMBER / REFERENCE
 60668955 / VCCS_231002_DCO_6-9-3



This drawing has been prepared for the use of AECOM's client. It may not be used, modified, reproduced or relied upon by third parties, except as agreed by AECOM or as required by law. AECOM accepts no responsibility, and denies any liability whatsoever, to any party that uses or relies on this drawing without AECOM's express written consent. Do not scale this document. All measurements must be obtained from the stated dimensions.



LEGEND

- DCO Site Boundary
- Water Framework Directive River, Canal and Surface Water Transfer Waterbody
- Long Eau
- Water Framework Directive Groundwater Bodies
- South Lincolnshire Chalk Unit

NOTES:
 Reproduced from Ordnance Survey digital map data © Crown copyright 2023. All rights reserved. Licence number 0100031673.
 Contains public sector information licensed under the Open Government Licence v3.0 © Environment Agency copyright and/or database right 2015. All rights reserved.

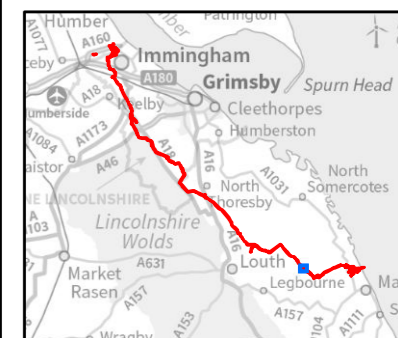


FIGURE TITLE
 Figure 6-9-3 (61 of 72)
Water Bodies in a River Basin Management Plan

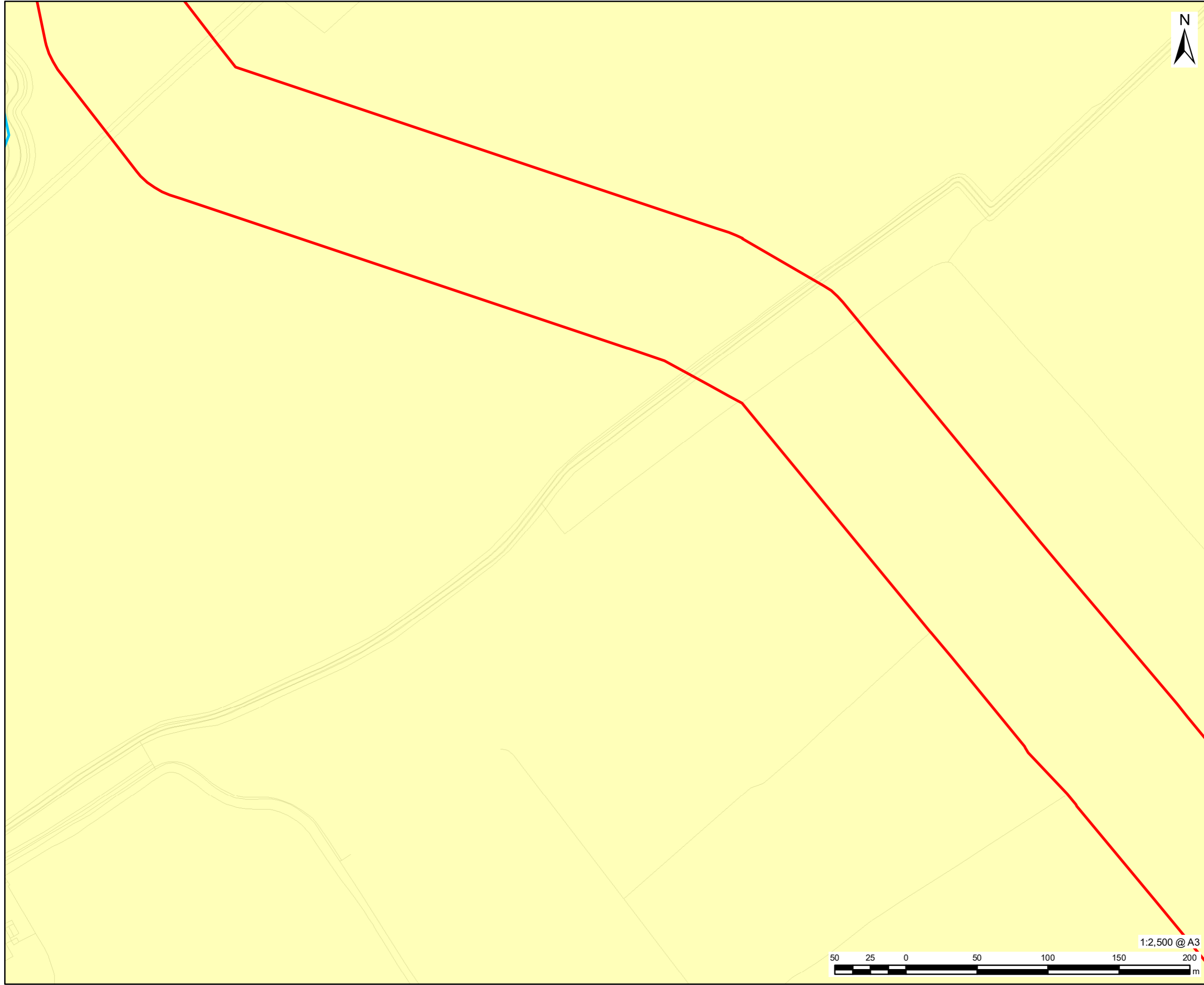
Regulation 5(2)(l)(iii) - Infrastructure Planning (Applications: Prescribed Forms and Procedure) Regulations 2009

ISSUE PURPOSE
 DCO APPLICATION

PROJECT NUMBER / REFERENCE
 60668955 / VCCS_231002_DCO_6-9-3



This drawing has been prepared for the use of AECOM's client. It may not be used, modified, reproduced or relied upon by third parties, except as agreed by AECOM or as required by law. AECOM accepts no responsibility, and denies any liability whatsoever, to any party that uses or relies on this drawing without AECOM's express written consent. Do not scale this document. All measurements must be obtained from the stated dimensions.



- LEGEND**
- DCO Site Boundary
 - Water Framework Directive River, Canal and Surface Water Transfer Waterbody
 - Long Eau
 - Water Framework Directive Groundwater Bodies
 - South Lincolnshire Chalk Unit

NOTES:
 Reproduced from Ordnance Survey digital map data © Crown copyright 2023. All rights reserved. Licence number 0100031673.
 Contains public sector information licensed under the Open Government Licence v3.0
 © Environment Agency copyright and/or database right 2015. All rights reserved.



FIGURE TITLE
Figure 6-9-3 (62 of 72)
Water Bodies in a River Basin Management Plan

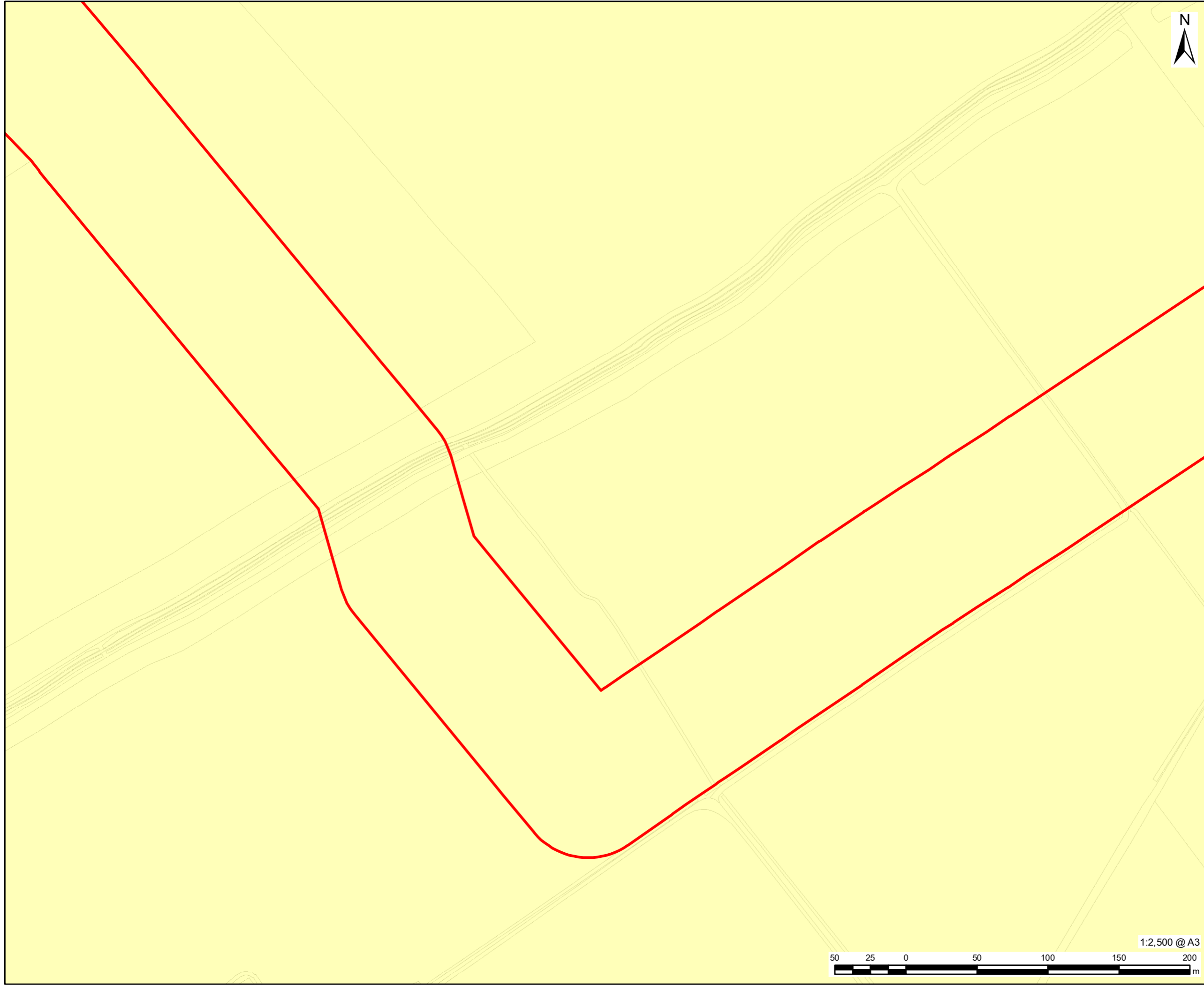
Regulation 5(2)(l)(iii) - Infrastructure Planning (Applications: Prescribed Forms and Procedure) Regulations 2009

ISSUE PURPOSE
 DCO APPLICATION

PROJECT NUMBER / REFERENCE
 60668955 / VCCS_231002_DCO_6-9-3



This drawing has been prepared for the use of AECOM's client. It may not be used, modified, reproduced or relied upon by third parties, except as agreed by AECOM or as required by law. AECOM accepts no responsibility, and denies any liability whatsoever, to any party that uses or relies on this drawing without AECOM's express written consent. Do not scale this document. All measurements must be obtained from the stated dimensions.



PROJECT

Viking CCS Pipeline

LEGEND

- DCO Site Boundary
- Water Framework Directive Groundwater Bodies
- South Lincolnshire Chalk Unit

NOTES:
 Reproduced from Ordnance Survey digital map data © Crown copyright 2023. All rights reserved. Licence number 0100031673.
 Contains public sector information licensed under the Open Government Licence v3.0
 © Environment Agency copyright and/or database right 2015. All rights reserved.



FIGURE TITLE

**Figure 6-9-3 (63 of 72)
 Water Bodies in a River Basin
 Management Plan**

**Regulation 5(2)(l)(iii) - Infrastructure
 Planning (Applications: Prescribed
 Forms and Procedure) Regulations
 2009**

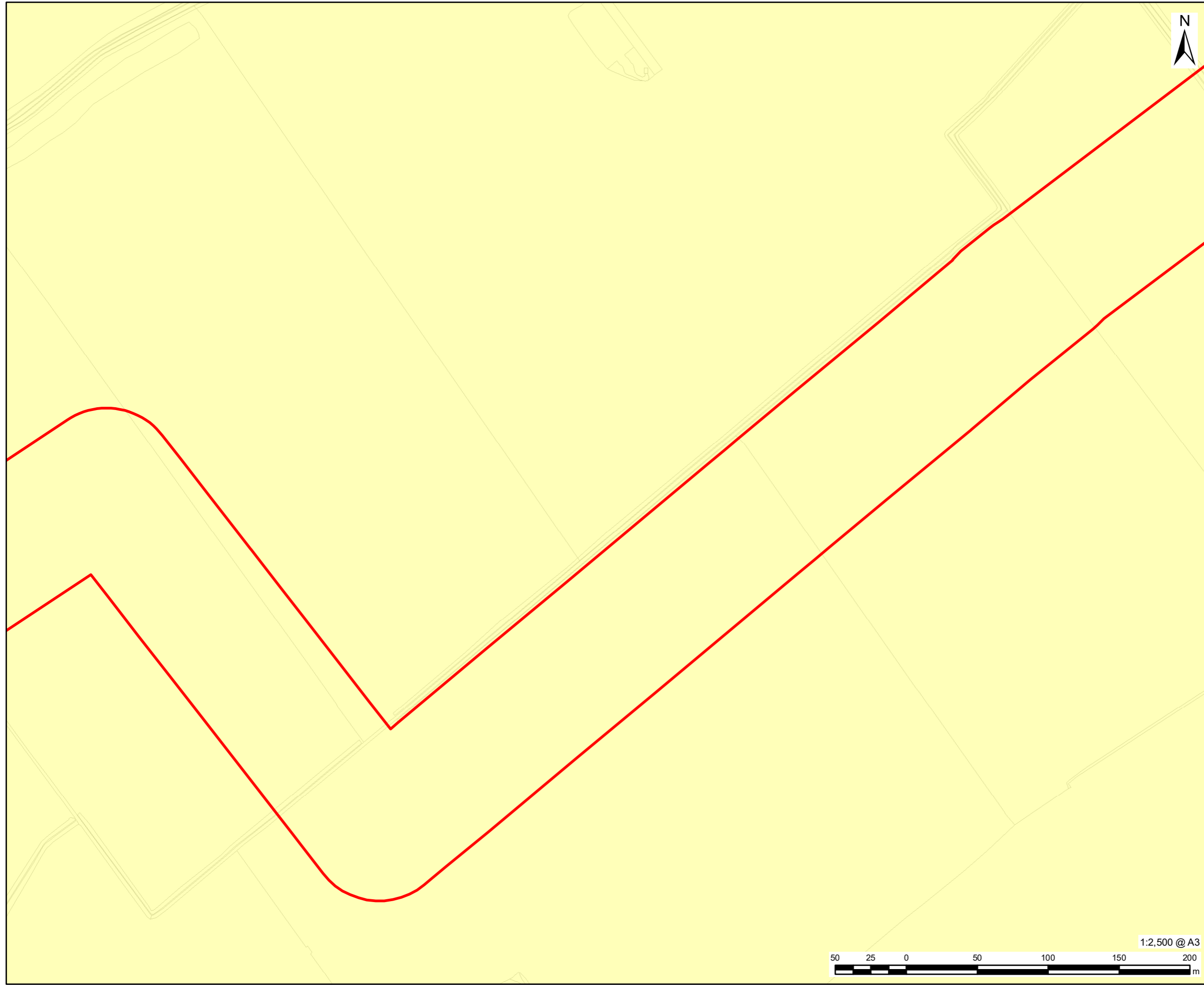
ISSUE PURPOSE

DCO APPLICATION

PROJECT NUMBER / REFERENCE

60668955 / VCCS_231002_DCO_6-9-3

This drawing has been prepared for the use of AECOM's client. It may not be used, modified, reproduced or relied upon by third parties, except as agreed by AECOM or as required by law. AECOM accepts no responsibility, and denies any liability whatsoever, to any party that uses or relies on this drawing without AECOM's express written consent. Do not scale this document. All measurements must be obtained from the stated dimensions.



- LEGEND
- DCO Site Boundary
 - Water Framework Directive Groundwater Bodies
 - South Lincolnshire Chalk Unit

NOTES:
 Reproduced from Ordnance Survey digital map data © Crown copyright 2023. All rights reserved. Licence number 0100031673.
 Contains public sector information licensed under the Open Government Licence v3.0
 © Environment Agency copyright and/or database right 2015. All rights reserved.

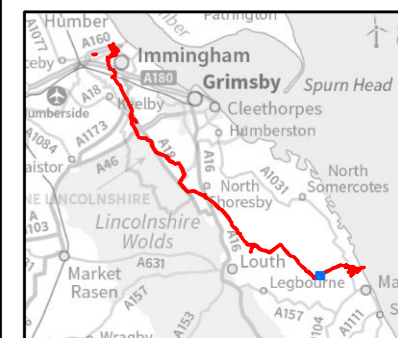


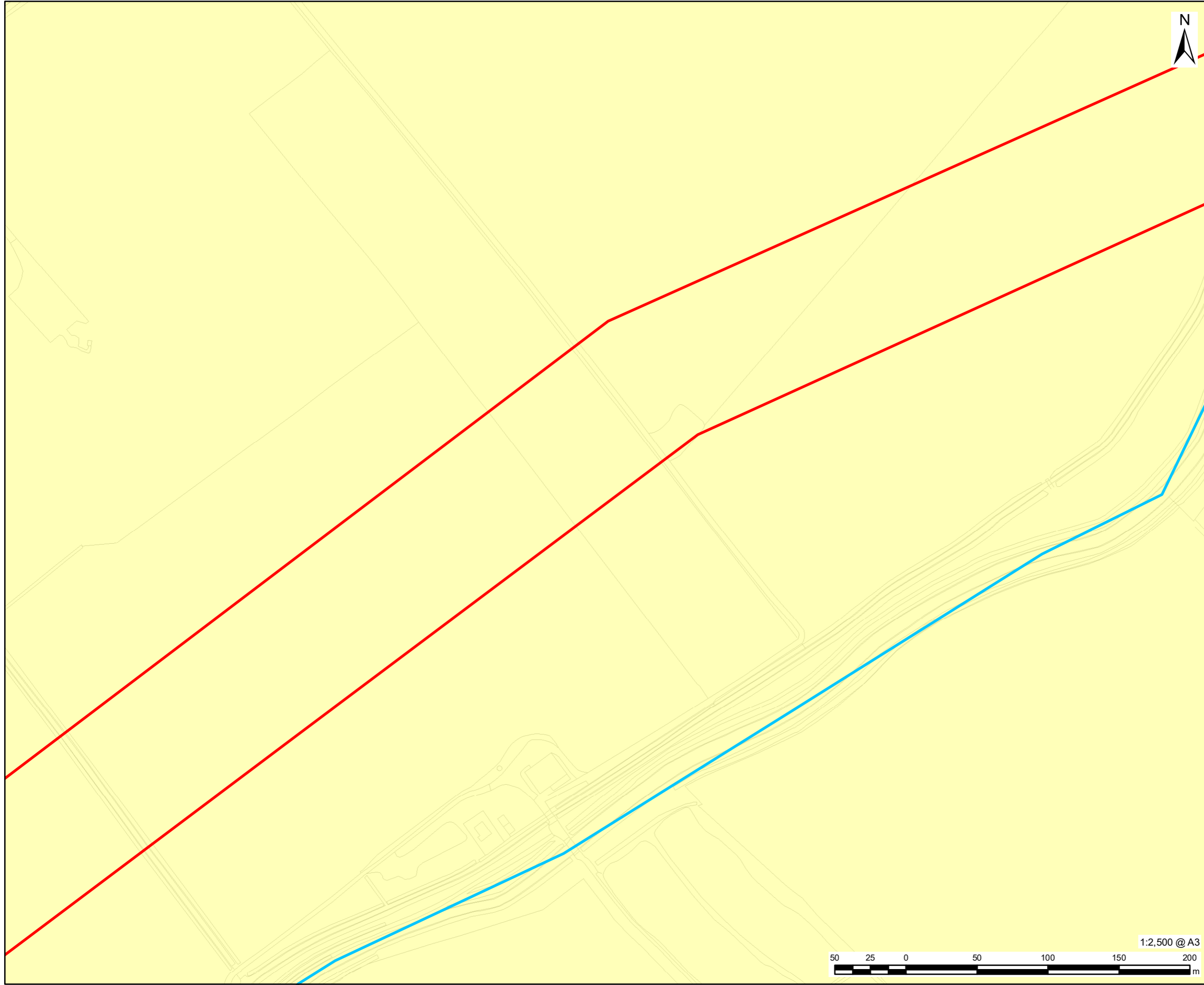
FIGURE TITLE
Figure 6-9-3 (64 of 72)
Water Bodies in a River Basin Management Plan

Regulation 5(2)(1)(iii) - Infrastructure Planning (Applications: Prescribed Forms and Procedure) Regulations 2009

ISSUE PURPOSE
 DCO APPLICATION
PROJECT NUMBER / REFERENCE
 60668955 / VCCS_231002_DCO_6-9-3



This drawing has been prepared for the use of AECOM's client. It may not be used, modified, reproduced or relied upon by third parties, except as agreed by AECOM or as required by law. AECOM accepts no responsibility, and denies any liability whatsoever, to any party that uses or relies on this drawing without AECOM's express written consent. Do not scale this document. All measurements must be obtained from the stated dimensions.



- LEGEND**
- DCO Site Boundary
 - Water Framework Directive River, Canal and Surface Water Transfer Waterbody
 - Great Eau (downstream of South Thoresby)
 - Water Framework Directive Groundwater Bodies
 - South Lincolnshire Chalk Unit

NOTES:
 Reproduced from Ordnance Survey digital map data © Crown copyright 2023. All rights reserved. Licence number 0100031673.
 Contains public sector information licensed under the Open Government Licence v3.0
 © Environment Agency copyright and/or database right 2015. All rights reserved.



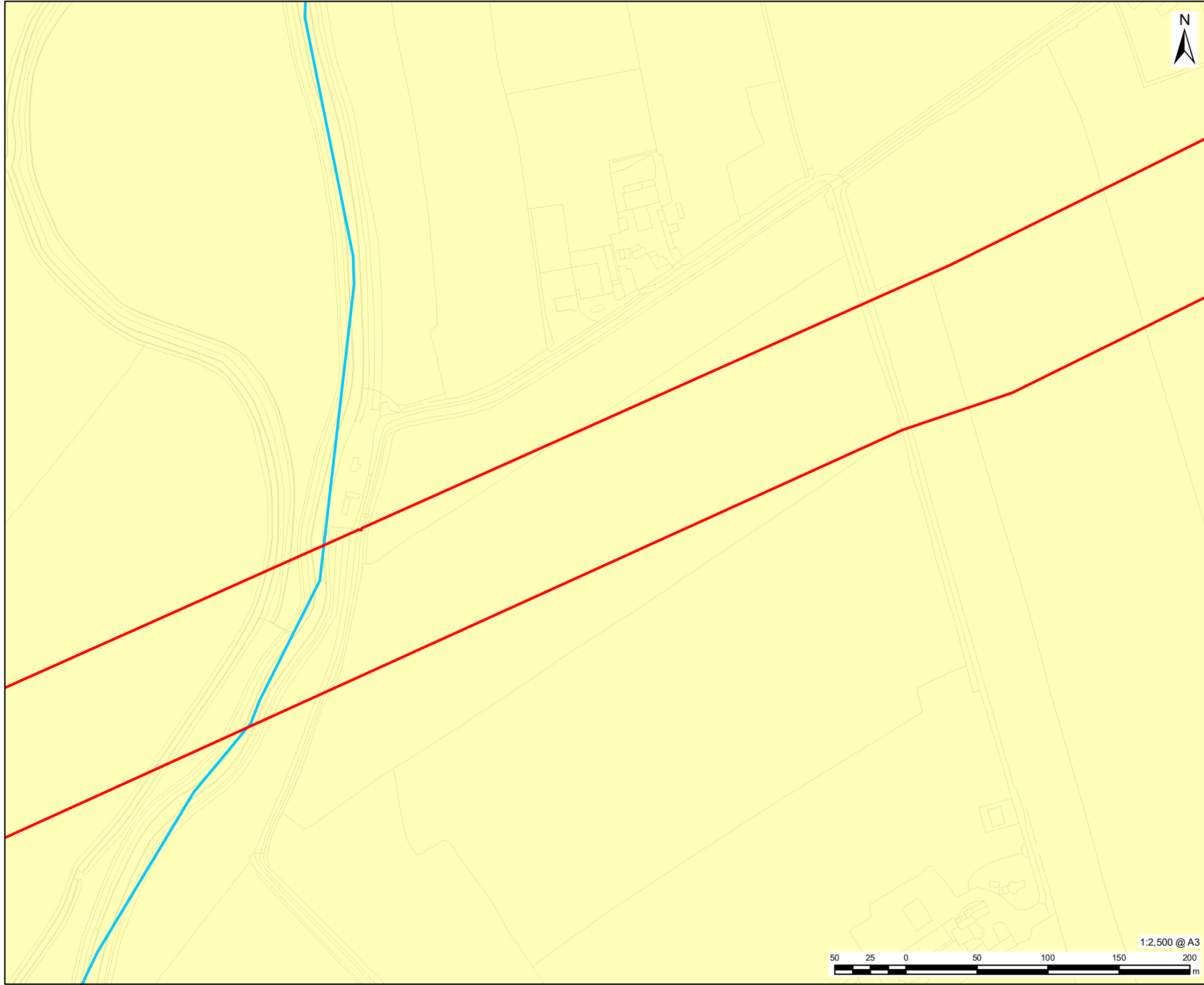
FIGURE TITLE
Figure 6-9-3 (65 of 72)
Water Bodies in a River Basin Management Plan

Regulation 5(2)(l)(iii) - Infrastructure Planning (Applications: Prescribed Forms and Procedure) Regulations 2009

ISSUE PURPOSE
 DCO APPLICATION
PROJECT NUMBER / REFERENCE
 60668955 / VCCS_231002_DCO_6-9-3



This drawing has been prepared for the use of AECOM's client. It may not be used, modified, reproduced or relied upon by third parties, except as agreed by AECOM or as required by law. AECOM accepts no responsibility, and denies any liability whatsoever, to any party that uses or relies on this drawing without AECOM's express written consent. Do not scale this document. All measurements must be obtained from the stated dimensions.



- LEGEND**
- DCO Site Boundary
 - Water Framework Directive River, Canal and Surface Water Transfer Waterbody
 - Great Eau (downstream of South Thoresby)
 - Water Framework Directive Groundwater Bodies
 - South Lincolnshire Chalk Unit

NOTES:
 Reproduced from Ordnance Survey digital map data © Crown copyright 2023. All rights reserved. Licence number 0100031673.
 Contains public sector information licensed under the Open Government Licence v3.0
 © Environment Agency copyright and/or database right 2015. All rights reserved.



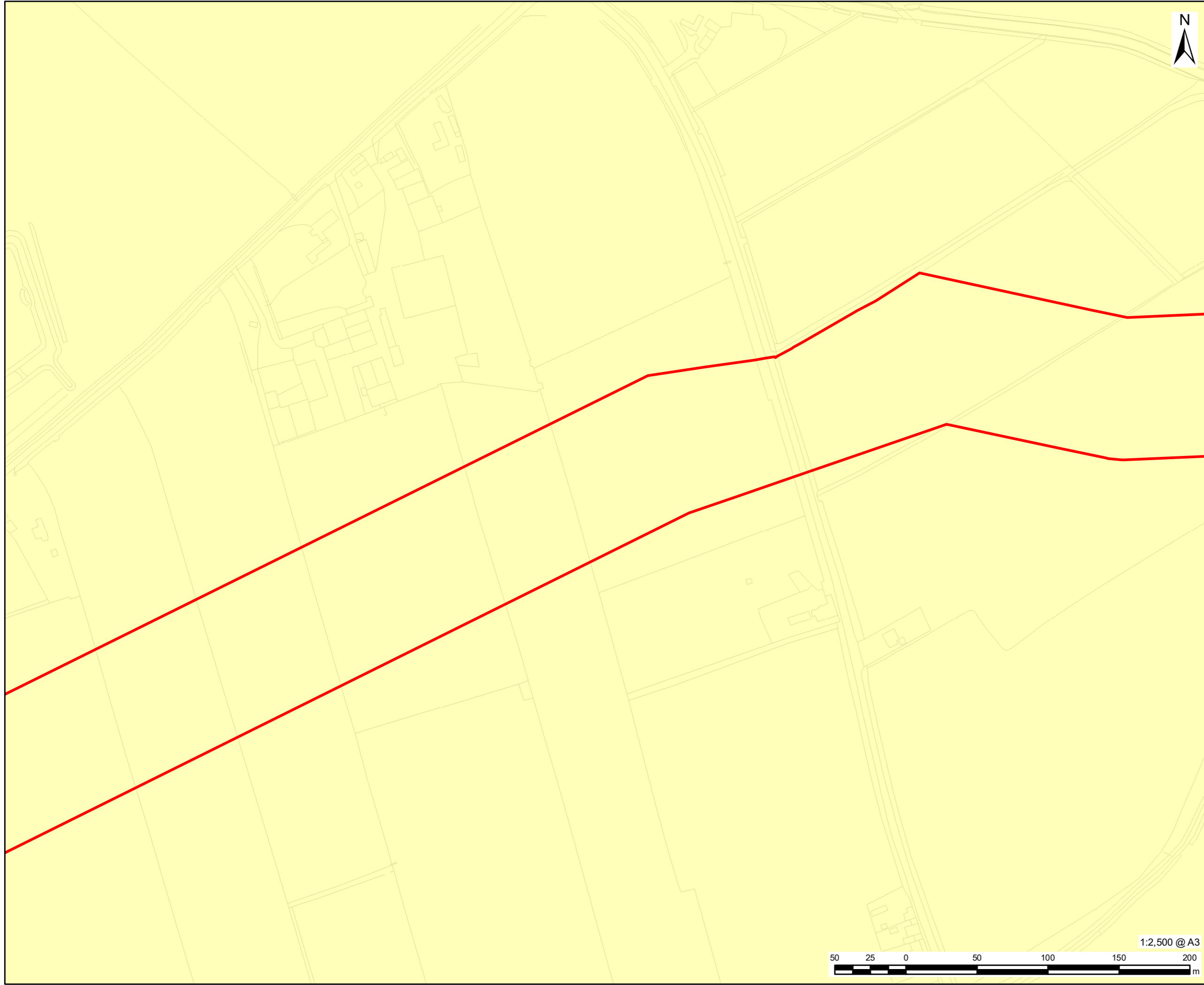
FIGURE TITLE
Figure 6-9-3 (66 of 72)
Water Bodies in a River Basin Management Plan

Regulation 5(2)(l)(iii) - Infrastructure Planning (Applications: Prescribed Forms and Procedure) Regulations 2009

ISSUE PURPOSE
 DCO APPLICATION
PROJECT NUMBER / REFERENCE
 60668955 / VCCS_231002_DCO_6-9-3



This drawing has been prepared for the use of AECOM's client. It may not be used, modified, reproduced or relied upon by third parties, except as agreed by AECOM or as required by law. AECOM accepts no responsibility, and denies any liability whatsoever, to any party that uses or relies on this drawing without AECOM's express written consent. Do not scale this document. All measurements must be obtained from the stated dimensions.



VikingCCS

AECOM

PROJECT

Viking CCS Pipeline

LEGEND

- DCO Site Boundary
- Water Framework Directive Groundwater Bodies
- South Lincolnshire Chalk Unit

NOTES:

Reproduced from Ordnance Survey digital map data © Crown copyright 2023. All rights reserved. Licence number 0100031673. Contains public sector information licensed under the Open Government Licence v3.0 © Environment Agency copyright and/or database right 2015. All rights reserved.

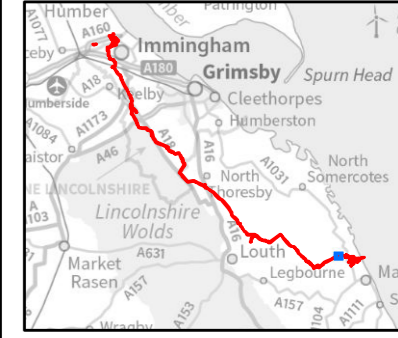


FIGURE TITLE

Figure 6-9-3 (67 of 72)
Water Bodies in a River Basin Management Plan

Regulation 5(2)(l)(iii) - Infrastructure Planning (Applications: Prescribed Forms and Procedure) Regulations 2009

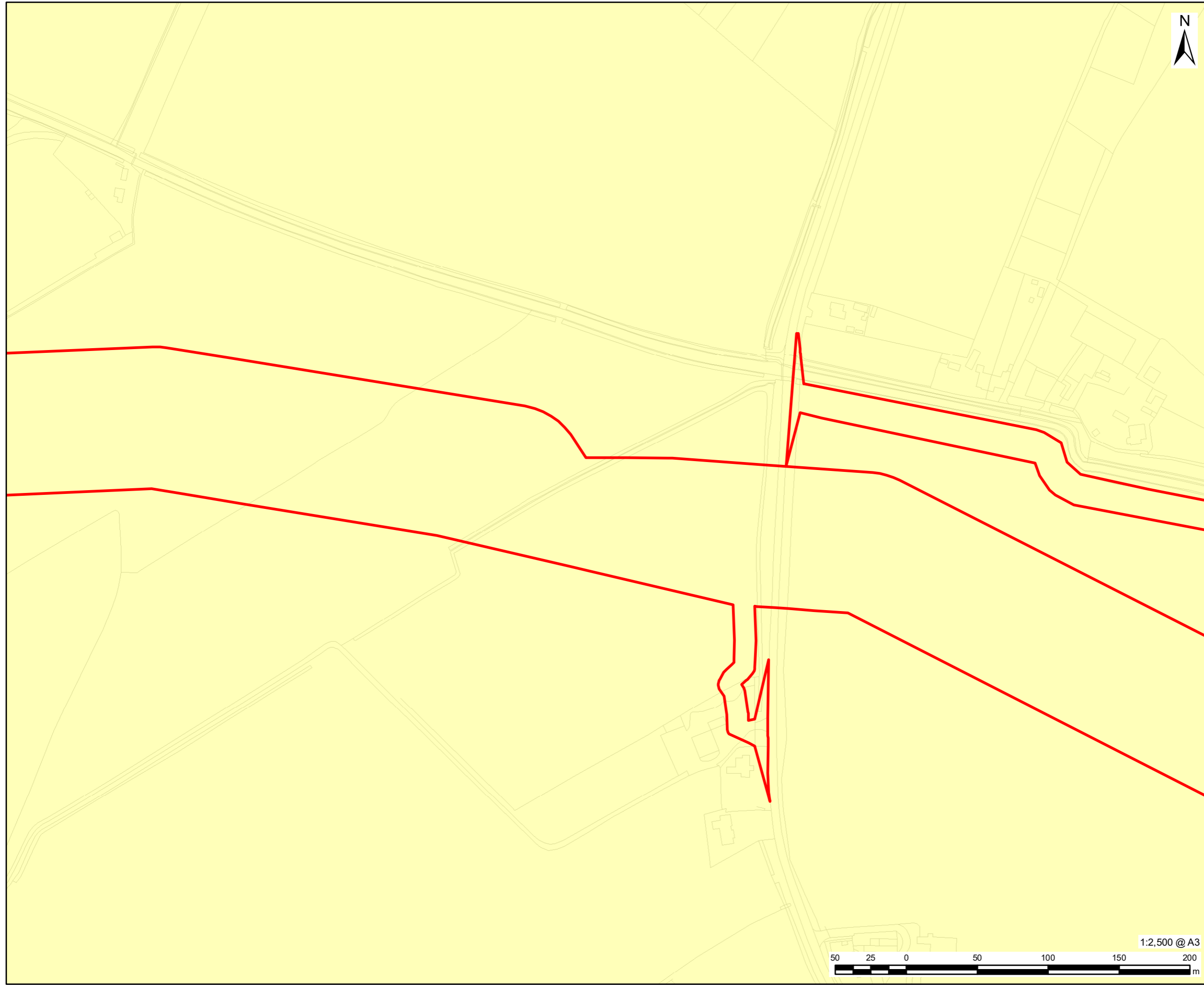
ISSUE PURPOSE

DCO APPLICATION

PROJECT NUMBER / REFERENCE

60668955 / VCCS_231002_DCO_6-9-3

This drawing has been prepared for the use of AECOM's client. It may not be used, modified, reproduced or relied upon by third parties, except as agreed by AECOM or as required by law. AECOM accepts no responsibility, and denies any liability whatsoever, to any party that uses or relies on this drawing without AECOM's express written consent. Do not scale this document. All measurements must be obtained from the stated dimensions.



- LEGEND**
- DCO Site Boundary
 - Water Framework Directive Groundwater Bodies
 - South Lincolnshire Chalk Unit

NOTES:
 Reproduced from Ordnance Survey digital map data © Crown copyright 2023. All rights reserved. Licence number 0100031673.
 Contains public sector information licensed under the Open Government Licence v3.0 © Environment Agency copyright and/or database right 2015. All rights reserved.

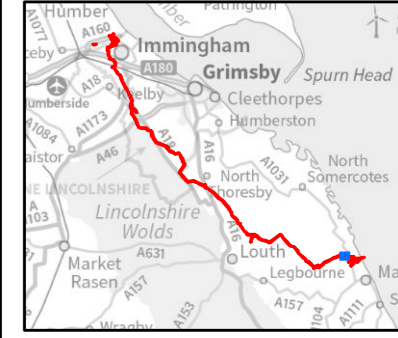


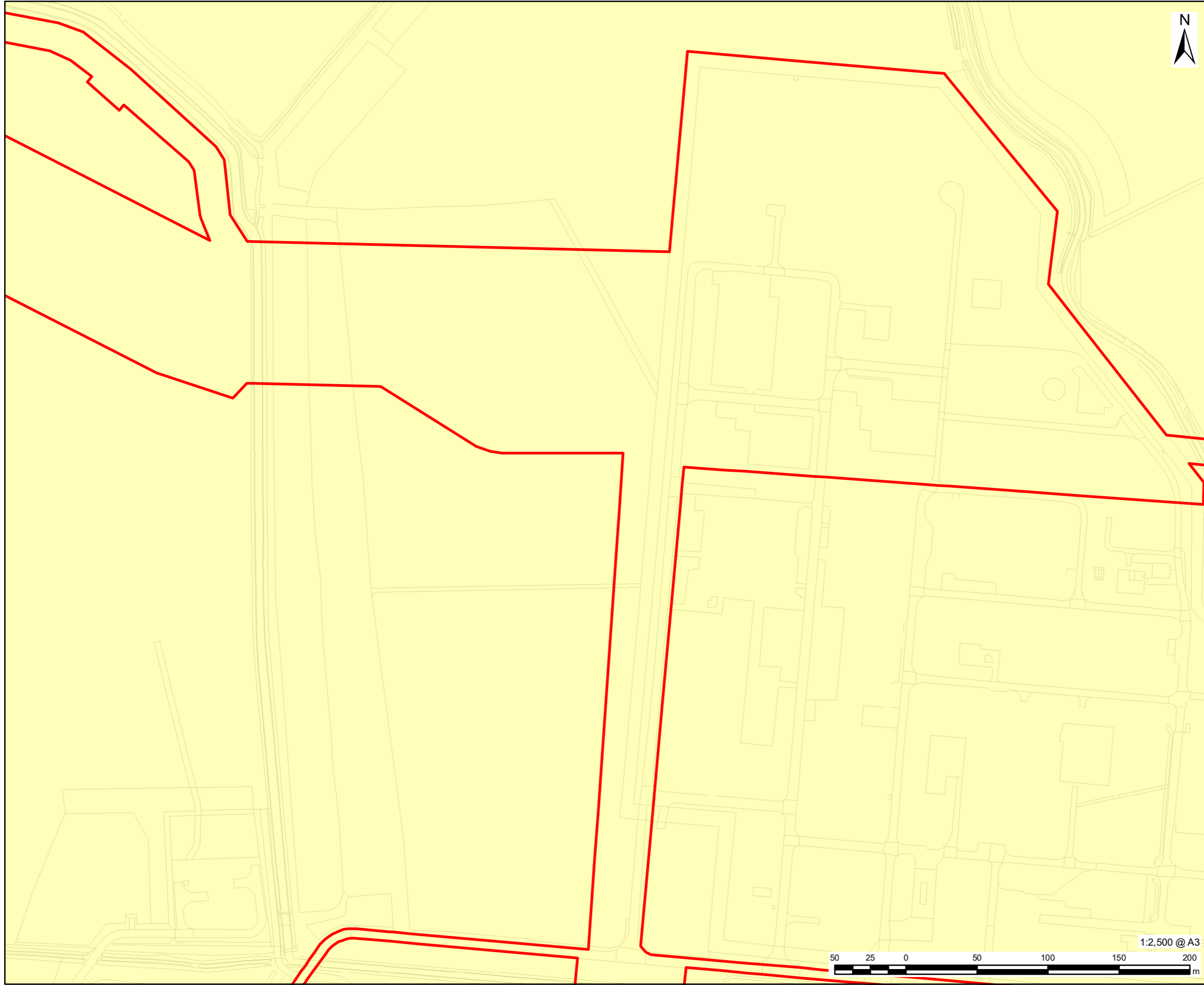
FIGURE TITLE
Figure 6-9-3 (68 of 72)
Water Bodies in a River Basin Management Plan

Regulation 5(2)(1)(iii) - Infrastructure Planning (Applications: Prescribed Forms and Procedure) Regulations 2009



ISSUE PURPOSE
 DCO APPLICATION
PROJECT NUMBER / REFERENCE
 60668955 / VCCS_231002_DCO_6-9-3



This drawing has been prepared for the use of AECOM's client. It may not be used, modified, reproduced or relied upon by third parties, except as agreed by AECOM or as required by law. AECOM accepts no responsibility, and denies any liability whatsoever, to any party that uses or relies on this drawing without AECOM's express written consent. Do not scale this document. All measurements must be obtained from the stated dimensions.



LEGEND

	DCO Site Boundary
	South Lincolnshire Chalk Unit

NOTES:
 Reproduced from Ordnance Survey digital map data © Crown copyright 2023. All rights reserved. Licence number 0100031673.
 Contains public sector information licensed under the Open Government Licence v3.0
 © Environment Agency copyright and/or database right 2015. All rights reserved.

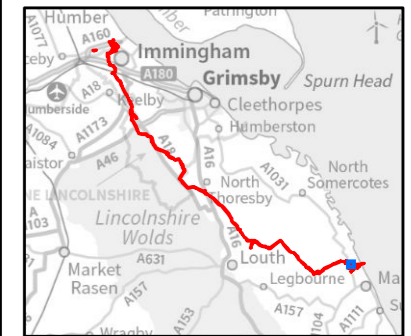


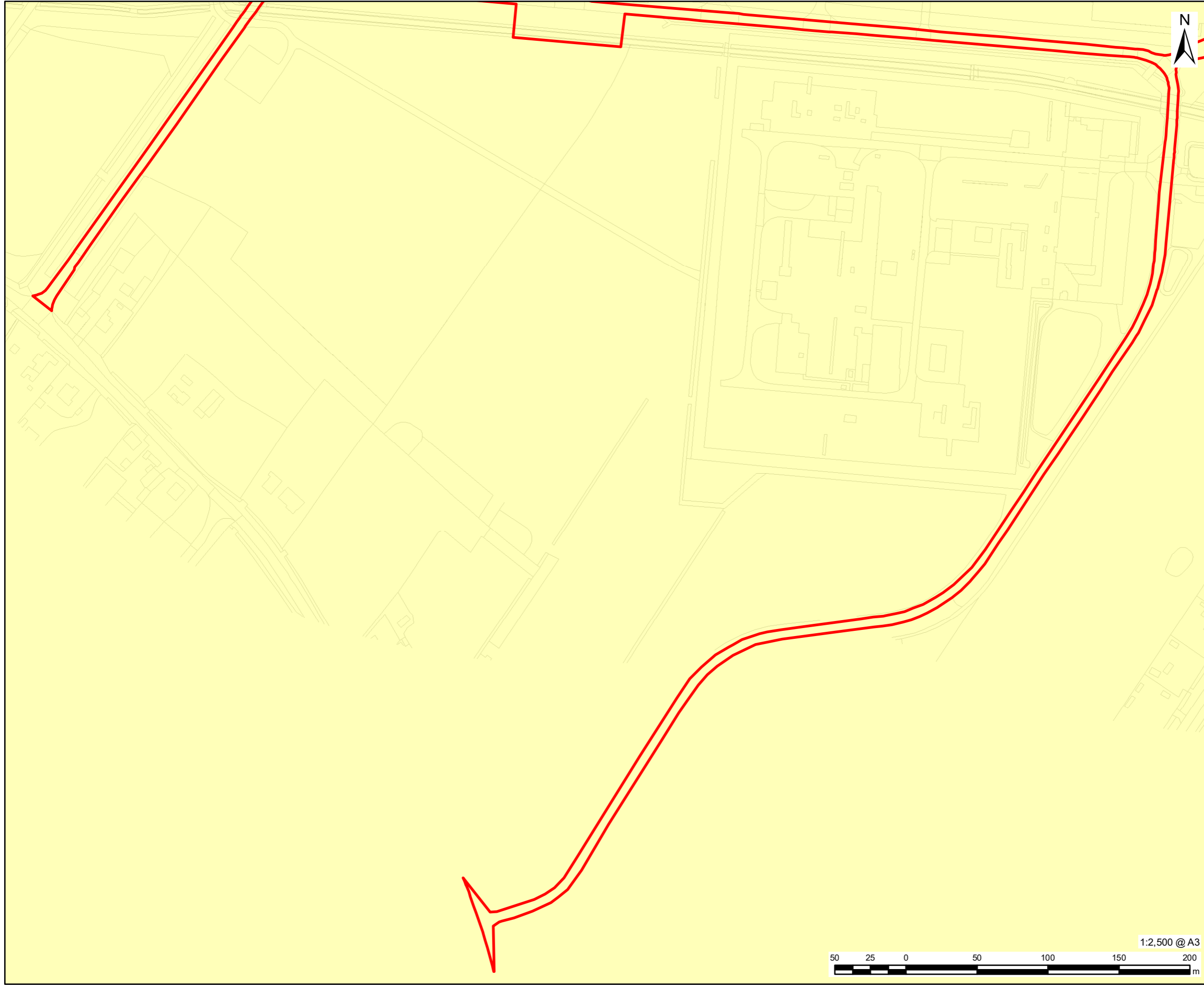
FIGURE TITLE
Figure 6-9-3 (69 of 72)
Water Bodies in a River Basin Management Plan
Regulation 5(2)(l)(iii) - Infrastructure Planning (Applications: Prescribed Forms and Procedure) Regulations 2009

ISSUE PURPOSE
 DCO APPLICATION
PROJECT NUMBER / REFERENCE
 60668955 / VCCS_231002_DCO_6-9-3



1:2,500 @ A3

This drawing has been prepared for the use of AECOM's client. It may not be used, modified, reproduced or relied upon by third parties, except as agreed by AECOM or as required by law. AECOM accepts no responsibility, and denies any liability whatsoever, to any party that uses or relies on this drawing without AECOM's express written consent. Do not scale this document. All measurements must be obtained from the stated dimensions.



VikingCCS

AECOM

PROJECT

Viking CCS Pipeline

LEGEND

- DCO Site Boundary
- Water Framework Directive Groundwater Bodies
- South Lincolnshire Chalk Unit

NOTES:

Reproduced from Ordnance Survey digital map data © Crown copyright 2023. All rights reserved. Licence number 0100031673. Contains public sector information licensed under the Open Government Licence v3.0 © Environment Agency copyright and/or database right 2015. All rights reserved.

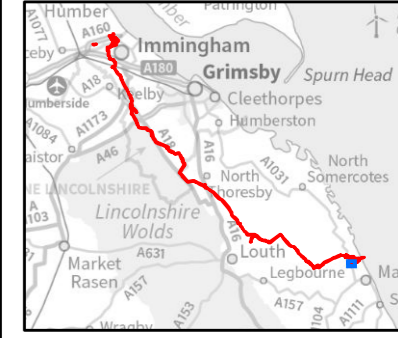


FIGURE TITLE

Figure 6-9-3 (70 of 72)
Water Bodies in a River Basin Management Plan

Regulation 5(2)(l)(iii) - Infrastructure Planning (Applications: Prescribed Forms and Procedure) Regulations 2009

ISSUE PURPOSE

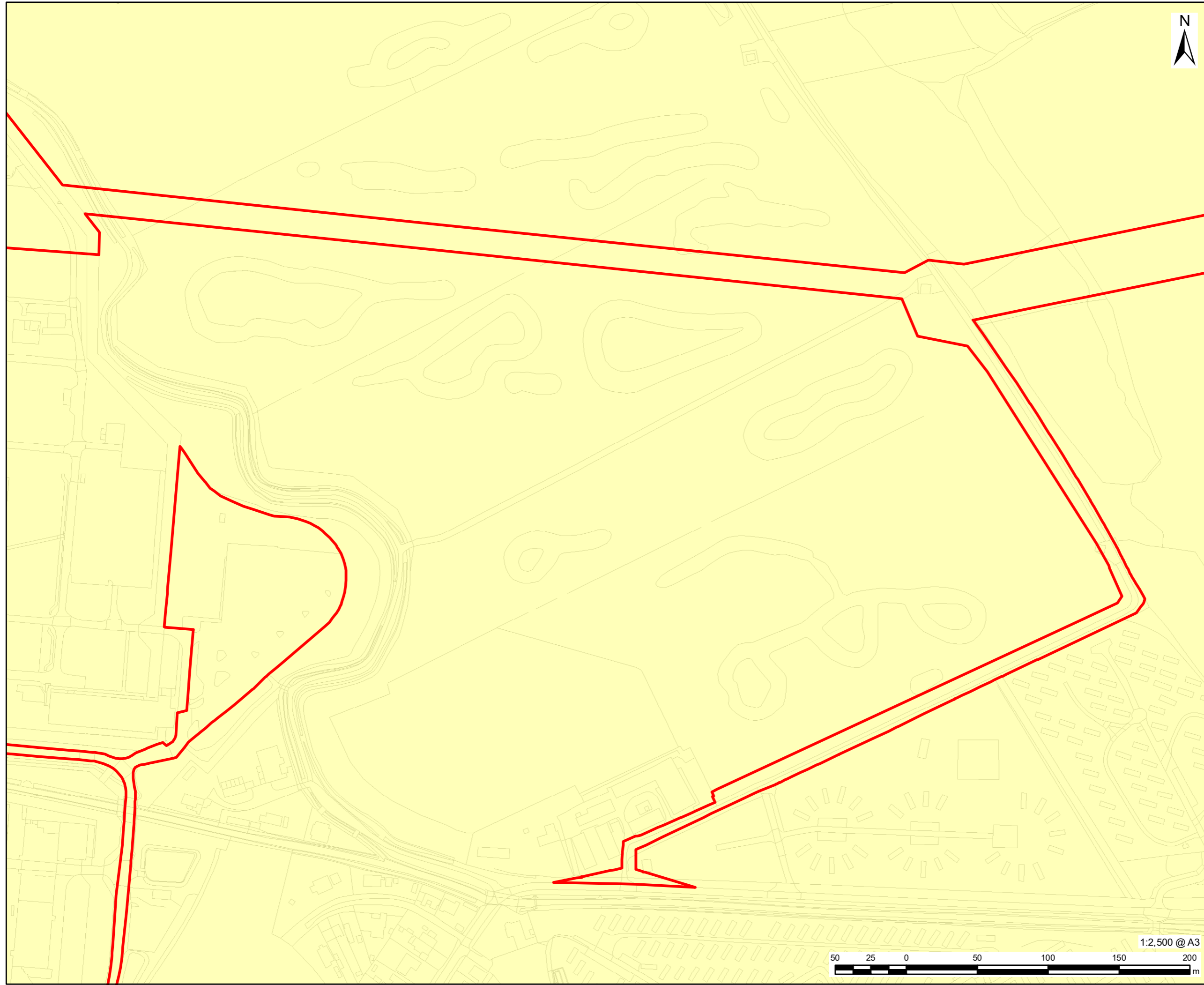
DCO APPLICATION

PROJECT NUMBER / REFERENCE

60668955 / VCCS_231002_DCO_6-9-3



This drawing has been prepared for the use of AECOM's client. It may not be used, modified, reproduced or relied upon by third parties, except as agreed by AECOM or as required by law. AECOM accepts no responsibility, and denies any liability whatsoever, to any party that uses or relies on this drawing without AECOM's express written consent. Do not scale this document. All measurements must be obtained from the stated dimensions.



- LEGEND**
- DCO Site Boundary
 - Water Framework Directive Groundwater Bodies
 - South Lincolnshire Chalk Unit

NOTES:
 Reproduced from Ordnance Survey digital map data © Crown copyright 2023. All rights reserved. Licence number 0100031673. Contains public sector information licensed under the Open Government Licence v3.0 © Environment Agency copyright and/or database right 2015. All rights reserved.

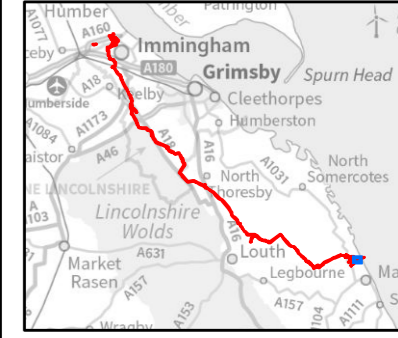


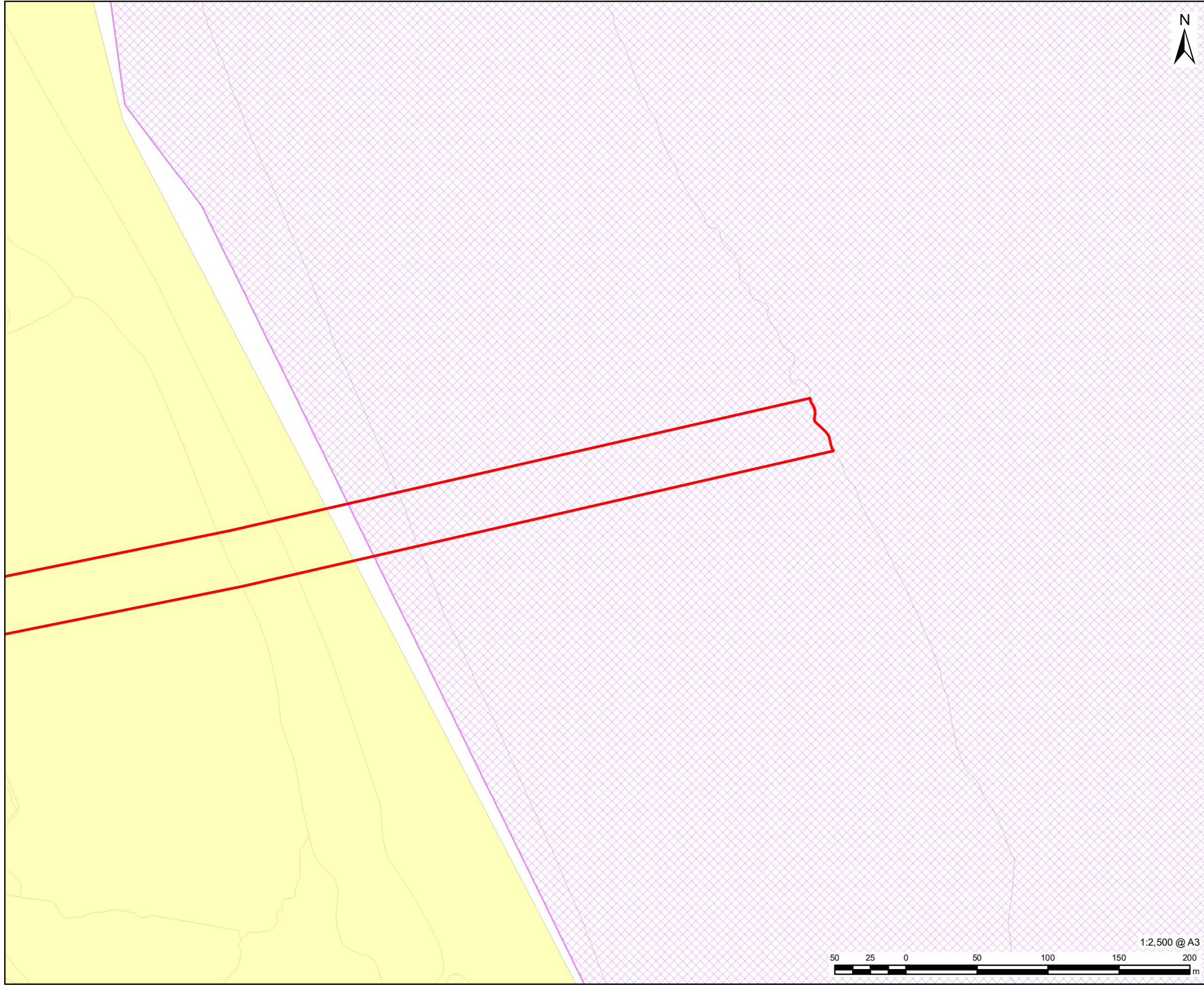
FIGURE TITLE
Figure 6-9-3 (71 of 72)
Water Bodies in a River Basin Management Plan

Regulation 5(2)(l)(iii) - Infrastructure Planning (Applications: Prescribed Forms and Procedure) Regulations 2009

ISSUE PURPOSE
 DCO APPLICATION
PROJECT NUMBER / REFERENCE
 60668955 / VCCS_231002_DCO_6-9-3



This drawing has been prepared for the use of AECOM's client. It may not be used, modified, reproduced or relied upon by third parties, except as agreed by AECOM or as required by law. AECOM accepts no responsibility, and denies any liability whatsoever, to any party that uses or relies on this drawing without AECOM's express written consent. Do not scale this document. All measurements must be obtained from the stated dimensions.



- LEGEND**
- DCO Site Boundary
 - Water Framework Directive Groundwater Bodies
 - South Lincolnshire Chalk Unit
 - Water Framework Directive Transitional and Coastal Water Bodies
 - Lincolnshire

NOTES:
 Reproduced from Ordnance Survey digital map data © Crown copyright 2023. All rights reserved. Licence number 0100031673.
 Contains public sector information licensed under the Open Government Licence v3.0
 © Environment Agency copyright and/or database right 2015. All rights reserved.

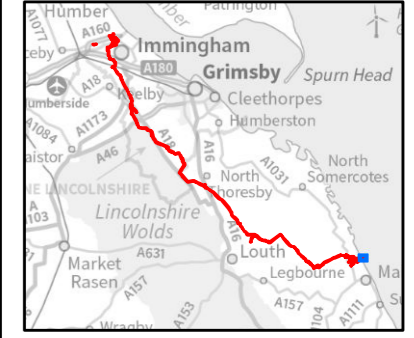


FIGURE TITLE
Figure 6-9-3 (72 of 72)
Water Bodies in a River Basin Management Plan

Regulation 5(2)(l)(iii) - Infrastructure Planning (Applications: Prescribed Forms and Procedure) Regulations 2009

ISSUE PURPOSE
 DCO APPLICATION
PROJECT NUMBER / REFERENCE
 60668955 / VCCS_231002_DCO_6-9-3



This drawing has been prepared for the use of AECOM's client. It may not be used, modified, reproduced or relied upon by third parties, except as agreed by AECOM or as required by law. AECOM accepts no responsibility, and denies any liability whatsoever, to any party that uses or relies on this drawing without AECOM's express written consent. Do not scale this document. All measurements must be obtained from the stated dimensions.

