

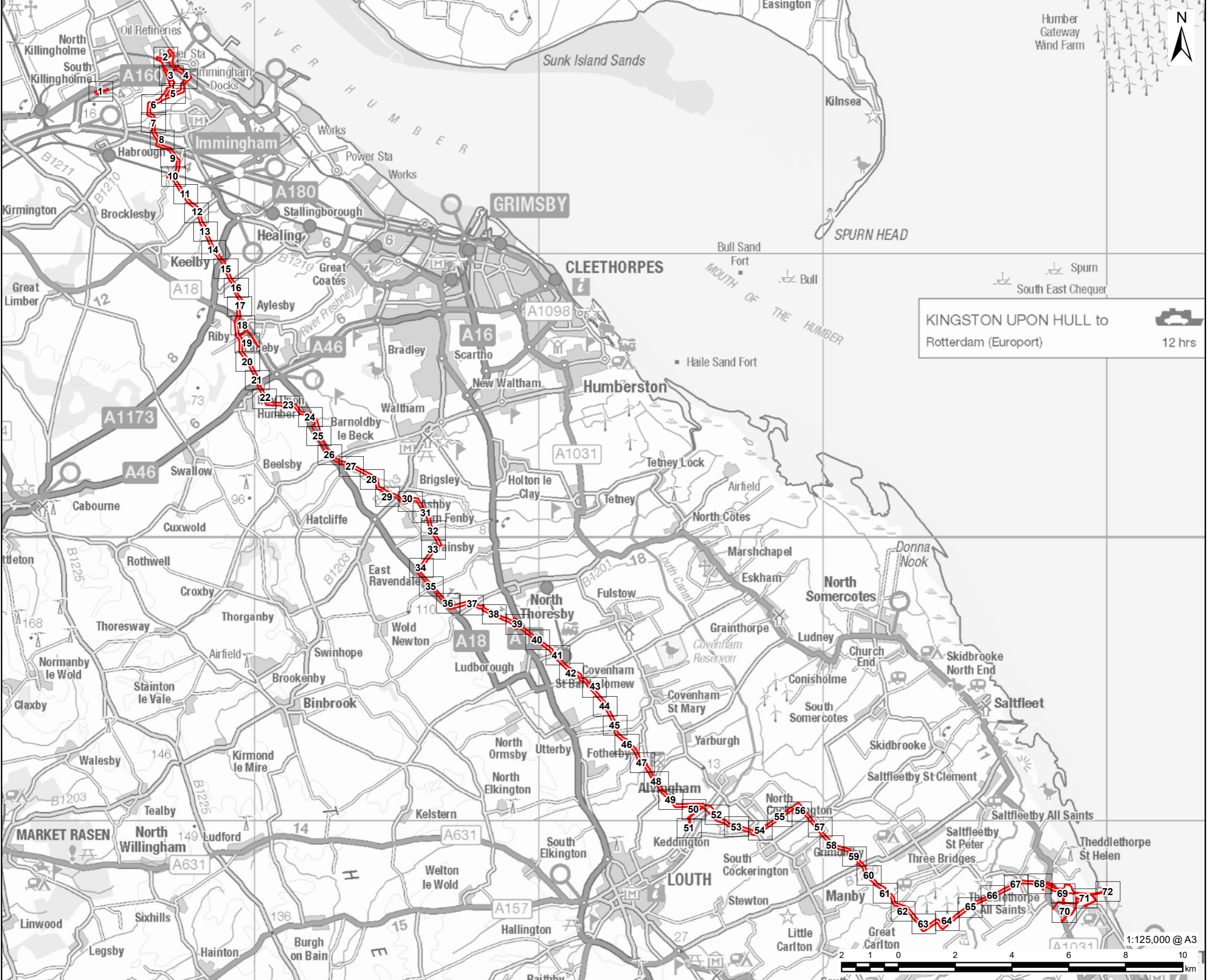
Viking CCS Pipeline

6.9.2 Habitats of Protected Species, Important Habitats or other diversity features

Document Reference: EN070008/APP/6.9.2

Applicant: Chrysaor Production (U.K.) Limited,
a Harbour Energy Company
PINS Reference: EN070008
Planning Act 2008 (as amended)
The Infrastructure Planning (Applications: Prescribed Forms
and Procedure) Regulations 2009 - Regulation 5(2)(l)
Date: October 2023

Revision: 1 Drawn: LC Checked: NP Approved: MW Date: 2023-10-02



KINGSTON UPON HULL to
Rotterdam (Europort)
12 hrs

NOTES:
 Reproduced from Ordnance Survey digital map data © Crown copyright 2023. All rights reserved. Licence number 0100031673.
 Contains public sector information licensed under the Open Government Licence v3.0.

FIGURE TITLE
 Figure 6-9-2 - Key Plan
 Habitats of Protected Species and
 Important Habitats

**Regulation 5(2)(1)(ii) - Infrastructure
 Planning (Applications: Prescribed
 Forms and Procedure) Regulations
 2009**

ISSUE PURPOSE
 DCO APPLICATION
 PROJECT NUMBER / REFERENCE

This drawing has been prepared for the use of AECOM's client. It may not be used, modified, reproduced or relied upon by third parties, except as signed by AECOM or as required by law. AECOM accepts no responsibility, and denies any liability whatsoever, to any party that uses or relies on this drawing without AECOM's express written consent. Do not scale this document. All measurements must be obtained from the stated dimensions.



- LEGEND**
- DCO Site Boundary
 - Survey Area (DCO Site Boundary and 50m buffer)
 - 250m Study Area
 - X A2.2 - Scrub - scattered
 - A3.1 - Broadleaved parkland/scattered trees
 - X X X A2.2 - Scrub - scattered
 - ● ● A3.1 - Broadleaved parkland/scattered trees
 - ● ● A3.3 - Mixed parkland/scattered trees
 - G2 - Running water
 - E G2.1 - Running water - eutrophic
 - M G2.2 - Running water - mesotrophic
 - W W W J2.1.1 - Intact hedge - native species-rich
 - W W W J2.1.2 - Intact hedge - species-poor
 - - - J2.2.1 - Defunct hedge - native species-rich
 - - - J2.2.2 - Defunct hedge - species-poor
 - W W W J2.3.1 - Hedge with trees - native species-rich
 - W W W J2.3.2 - Hedge with trees - species-poor
 - H H H H J2.4 - Fence
 - - - J2.6 - Dry ditch
 - X X X J2.7 - Boundary removed

- A1.1.1 - Broadleaved woodland - semi-natural
- ▨ A1.1.2 - Broadleaved woodland - plantation
- ▨ A1.2.2 - Coniferous woodland - plantation
- A1.3.1 - Mixed woodland - semi-natural
- ▨ A1.3.2 - Mixed woodland - plantation
- X X A2.1 - Scrub - dense/continuous
- ● A3.1 - Broadleaved parkland/scattered trees
- SI B2.2 - Neutral grassland - semi-improved
- I B4 - Improved grassland
- B5 B5 - Marsh/marshy grassland
- SI B6 - Poor semi-improved grassland
- C3.1 C3.1 - Other tall herb and fern - ruderal
- F2.1 F2.1 - Marginal and inundation - marginal vegetation
- G1 G1 - Standing water
- E G1.1 - Standing water - eutrophic
- M G1.2 - Standing water - mesotrophic
- G2 G2 - Running water
- E G2.1 - Running water - eutrophic
- M G2.2 - Running water - mesotrophic
- H1.1 H1.1 - Intertidal - mud/sand
- H6.5 H6.5 - Dune grassland
- H6.7 H6.7 - Dune scrub
- Hardstanding
- S I2.2 - Spoil
- A J1.1 - Cultivated/disturbed land - arable
- A J1.2 - Cultivated/disturbed land - amenity grassland
- X X J1.3 - Cultivated/disturbed land - ephemeral/short perennial
- W W W J2.3.2 - Hedge with trees - species-poor
- - - J2.6 - Dry ditch
- J3.6 J3.6 - Buildings
- J4 J4 - Bare ground
- J5 J5 - Other habitat

NOTES:
 Reproduced from Ordnance Survey digital map data © Crown copyright 2023. All rights reserved. Licence number 0100031673. Contains public sector information licensed under the Open Government Licence v3.0.

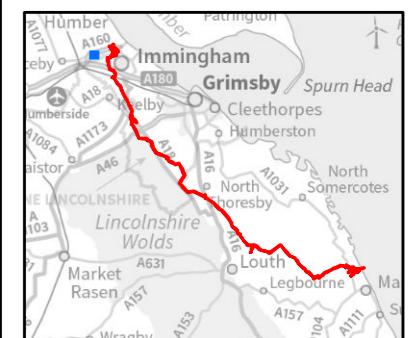


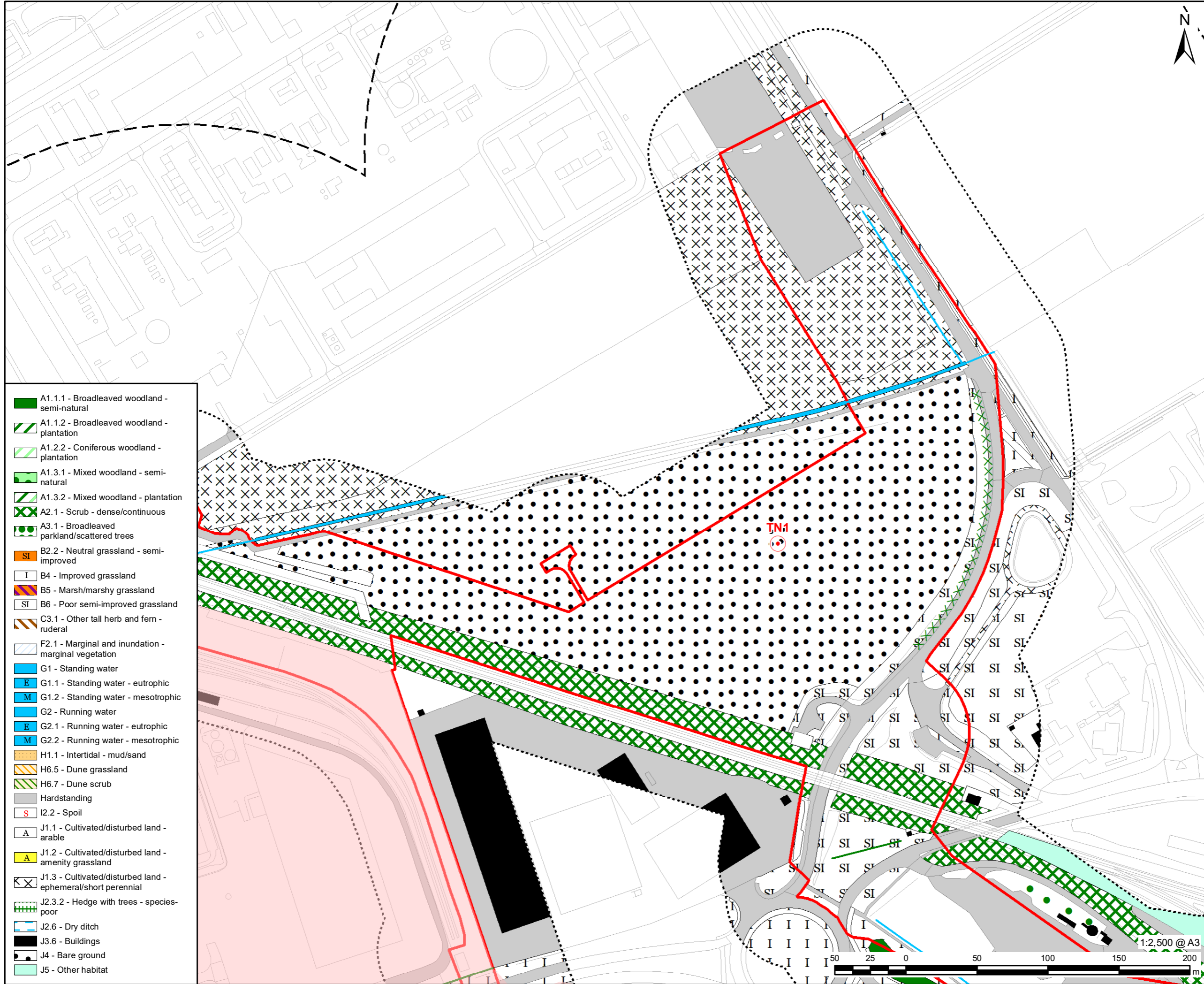
FIGURE TITLE
Figure 6-9-2 (1 of 72)
Habitats of Protected Species and Important Habitats

Regulation 5(2)(1)(ii) - Infrastructure Planning (Applications: Prescribed Forms and Procedure) Regulations 2009

ISSUE PURPOSE
 DCO APPLICATION
 PROJECT NUMBER / REFERENCE
 60668955 / VCCS_231002_DCO_6-9-2



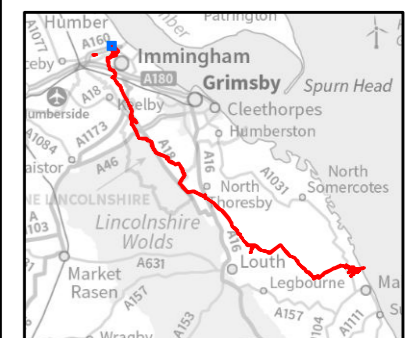
This drawing has been prepared for the use of AECOM's client. It may not be used, modified, reproduced or relied upon by third parties, except as agreed by AECOM or as required by law. AECOM accepts no responsibility, and denies any liability whatsoever, to any party that uses or relies on this drawing without AECOM's express written consent. Do not scale this document. All measurements must be obtained from the stated dimensions.



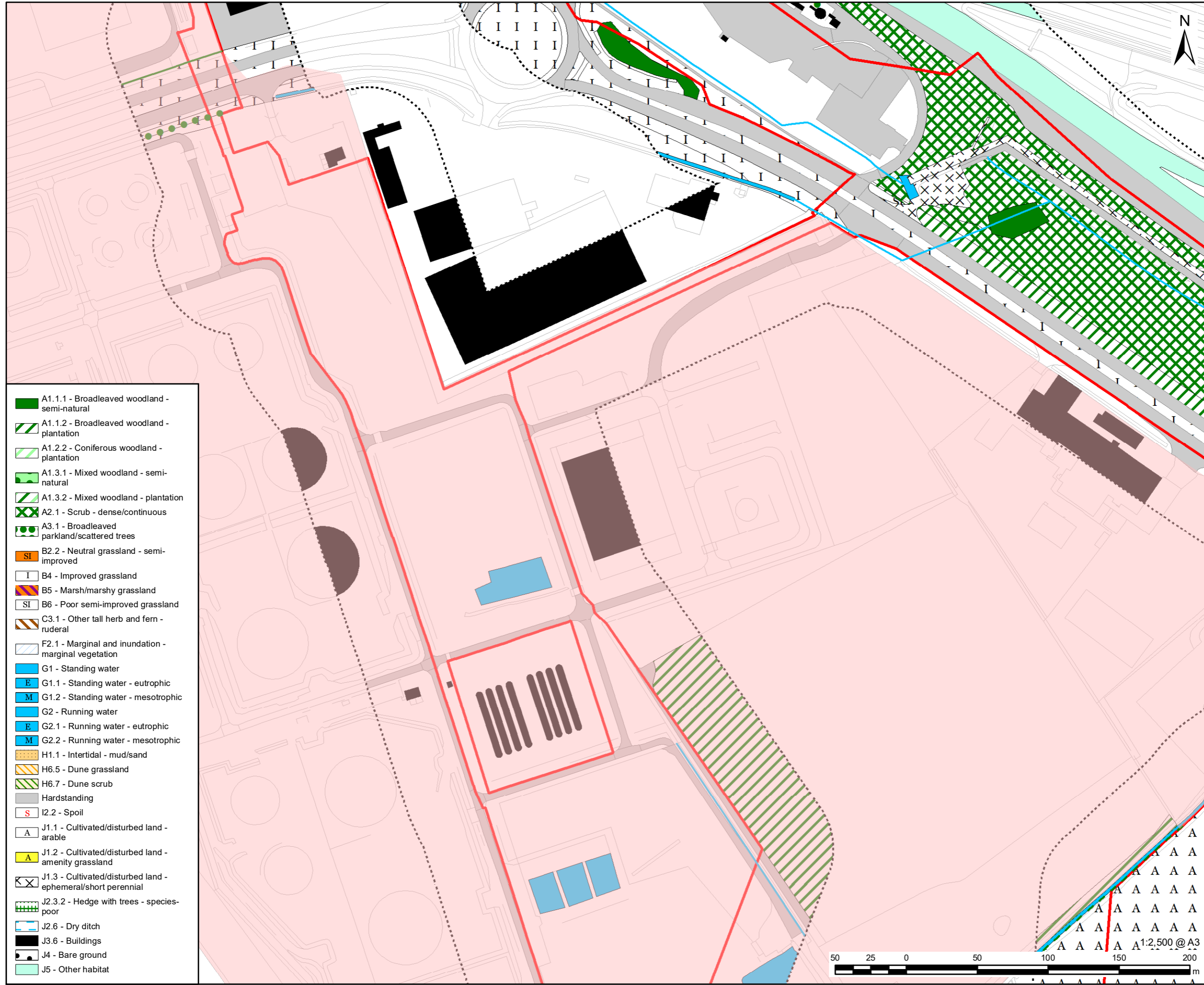
- A1.1.1 - Broadleaved woodland - semi-natural
- A1.1.2 - Broadleaved woodland - plantation
- A1.2.2 - Coniferous woodland - plantation
- A1.3.1 - Mixed woodland - semi-natural
- A1.3.2 - Mixed woodland - plantation
- A2.1 - Scrub - dense/continuous
- A3.1 - Broadleaved parkland/scattered trees
- B2.2 - Neutral grassland - semi-improved
- B4 - Improved grassland
- B5 - Marsh/marshy grassland
- B6 - Poor semi-improved grassland
- C3.1 - Other tall herb and fern - ruderal
- F2.1 - Marginal and inundation - marginal vegetation
- G1 - Standing water
- E G1.1 - Standing water - eutrophic
- M G1.2 - Standing water - mesotrophic
- G2 - Running water
- E G2.1 - Running water - eutrophic
- M G2.2 - Running water - mesotrophic
- H1.1 - Intertidal - mud/sand
- H6.5 - Dune grassland
- H6.7 - Dune scrub
- Hardstanding
- I2.2 - Spoil
- A J1.1 - Cultivated/disturbed land - arable
- A J1.2 - Cultivated/disturbed land - amenity grassland
- X J1.3 - Cultivated/disturbed land - ephemeral/short perennial
- J2.3.2 - Hedge with trees - species-poor
- J2.6 - Dry ditch
- J3.6 - Buildings
- J4 - Bare ground
- J5 - Other habitat

- LEGEND**
- DCO Site Boundary
 - Survey Area (DCO Site Boundary and 50m buffer)
 - 250m Study Area
 - Area Inaccessible
 - Target Note
 - X A2.2 - Scrub - scattered
 - A3.1 - Broadleaved parkland/scattered trees
 - X X X A2.2 - Scrub - scattered
 - A3.1 - Broadleaved parkland/scattered trees
 - A3.3 - Mixed parkland/scattered trees
 - G2 - Running water
 - E G2.1 - Running water - eutrophic
 - M G2.2 - Running water - mesotrophic
 - J2.1.1 - Intact hedge - native species-rich
 - J2.1.2 - Intact hedge - species-poor
 - J2.2.1 - Defunct hedge - native species-rich
 - J2.2.2 - Defunct hedge - species-poor
 - J2.3.1 - Hedge with trees - native species-rich
 - J2.3.2 - Hedge with trees - species-poor
 - J2.4 - Fence
 - J2.6 - Dry ditch

NOTES:
 Reproduced from Ordnance Survey digital map data © Crown copyright 2023. All rights reserved. Licence number 0100031673. Contains public sector information licensed under the Open Government Licence v3.0.



This drawing has been prepared for the use of AECOM's client. It may not be used, modified, reproduced or relied upon by third parties, except as signed by AECOM or as required by AECOM or as required by law. AECOM accepts no responsibility, and denies any liability whatsoever, to any party that uses or relies on this drawing without AECOM's express written consent. Do not scale this document. All measurements must be obtained from the stated dimensions.



- A1.1.1 - Broadleaved woodland - semi-natural
- A1.1.2 - Broadleaved woodland - plantation
- A1.2.2 - Coniferous woodland - plantation
- A1.3.1 - Mixed woodland - semi-natural
- A1.3.2 - Mixed woodland - plantation
- A2.1 - Scrub - dense/continuous
- A3.1 - Broadleaved parkland/scattered trees
- B2.2 - Neutral grassland - semi-improved
- B4 - Improved grassland
- B5 - Marsh/marshy grassland
- B6 - Poor semi-improved grassland
- C3.1 - Other tall herb and fern - ruderal
- F2.1 - Marginal and inundation - marginal vegetation
- G1 - Standing water
- E G1.1 - Standing water - eutrophic
- M G1.2 - Standing water - mesotrophic
- G2 - Running water
- E G2.1 - Running water - eutrophic
- M G2.2 - Running water - mesotrophic
- H1.1 - Intertidal - mud/sand
- H6.5 - Dune grassland
- H6.7 - Dune scrub
- Hardstanding
- I2.2 - Spoil
- A J1.1 - Cultivated/disturbed land - arable
- A J1.2 - Cultivated/disturbed land - amenity grassland
- J1.3 - Cultivated/disturbed land - ephemeral/short perennial
- J2.3.2 - Hedge with trees - species-poor
- J2.6 - Dry ditch
- J3.6 - Buildings
- J4 - Bare ground
- J5 - Other habitat

- LEGEND**
- DCO Site Boundary
 - Survey Area (DCO Site Boundary and 50m buffer)
 - 250m Study Area
 - Area Inaccessible
 - A2.2 - Scrub - scattered
 - A3.1 - Broadleaved parkland/scattered trees
 - A2.2 - Scrub - scattered
 - A3.1 - Broadleaved parkland/scattered trees
 - A3.3 - Mixed parkland/scattered trees
 - G2 - Running water
 - E G2.1 - Running water - eutrophic
 - M G2.2 - Running water - mesotrophic
 - J2.1.1 - Intact hedge - native species-rich
 - J2.1.2 - Intact hedge - species-poor
 - J2.2.1 - Defunct hedge - native species-rich
 - J2.2.2 - Defunct hedge - species-poor
 - J2.3.1 - Hedge with trees - native species-rich
 - J2.3.2 - Hedge with trees - species-poor
 - J2.4 - Fence
 - J2.6 - Dry ditch
 - J2.7 - Boundary removed

NOTES:
 Reproduced from Ordnance Survey digital map data © Crown copyright 2023. All rights reserved. Licence number 0100031673. Contains public sector information licensed under the Open Government Licence v3.0.

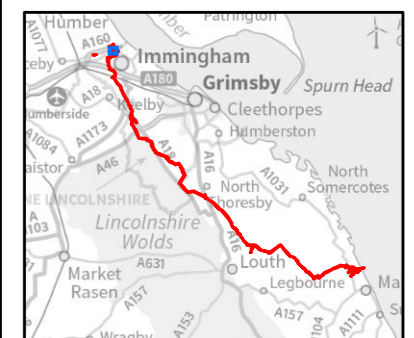


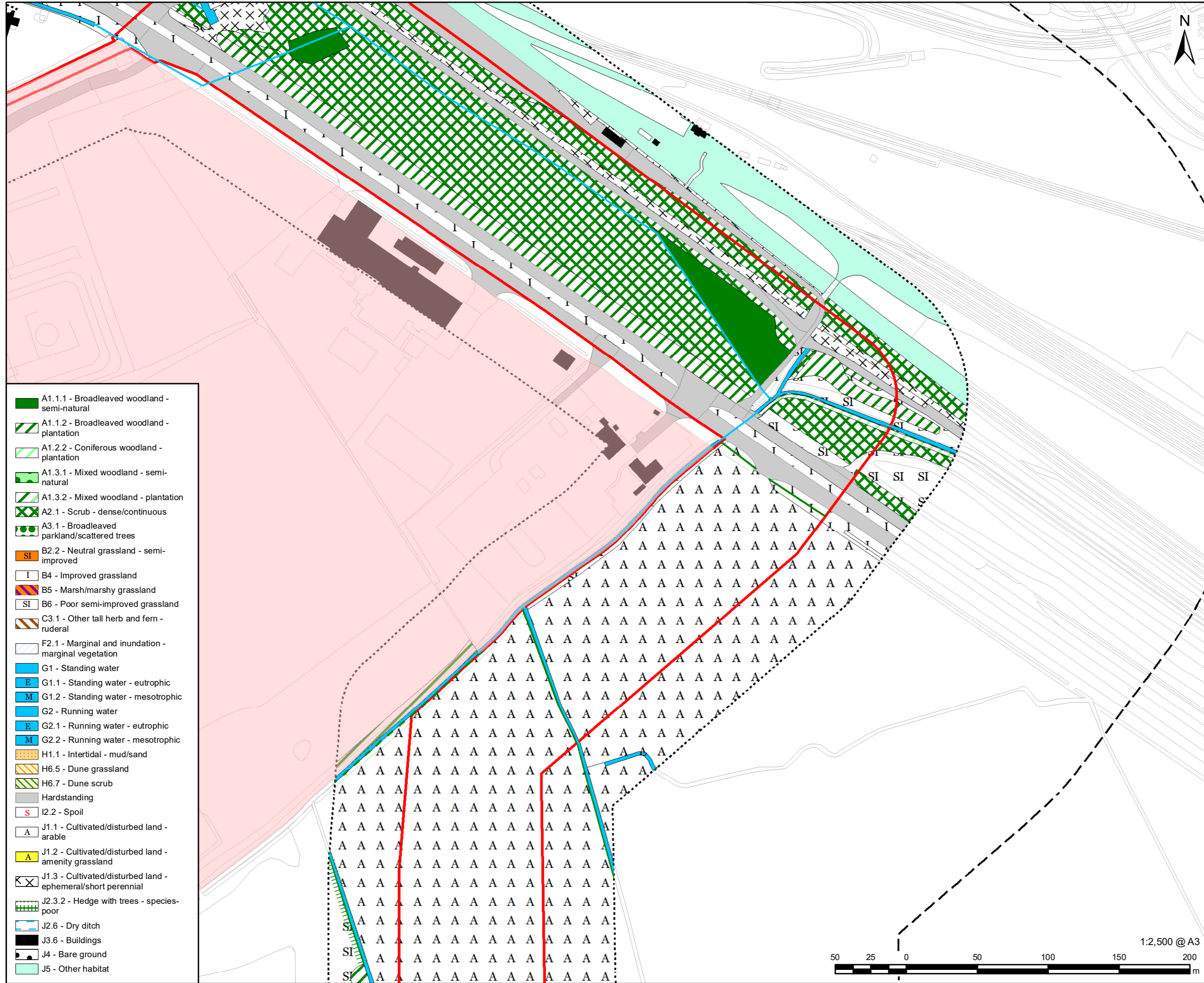
FIGURE TITLE
Figure 6-9-2 (3 of 72)
Habitats of Protected Species and Important Habitats

Regulation 5(2)(1)(ii) - Infrastructure Planning (Applications: Prescribed Forms and Procedure) Regulations 2009

ISSUE PURPOSE
 DCO APPLICATION

PROJECT NUMBER / REFERENCE
 60668955 / VCCS_231002_DCO_6-9-2

This drawing has been prepared for the use of AECOM's client. It may not be used, modified, reproduced or relied upon by third parties, except as agreed by AECOM or as required by law. AECOM accepts no responsibility, and denies any liability whatsoever, to any party that uses or relies on this drawing without AECOM's express written consent. Do not scale this document. All measurements must be obtained from the stated dimensions.



- A1.1.1 - Broadleaved woodland - semi-natural
- A1.1.2 - Broadleaved woodland - plantation
- A1.2.2 - Coniferous woodland - plantation
- A1.3.1 - Mixed woodland - semi-natural
- A1.3.2 - Mixed woodland - plantation
- A2.1 - Scrub - dense/continuous
- A3.1 - Broadleaved parkland/scattered trees
- B2.2 - Neutral grassland - semi-improved
- B4 - Improved grassland
- B5 - Marsh/marshy grassland
- B6 - Poor semi-improved grassland
- C3.1 - Other tall herb and fern - ruderal
- F2.1 - Marginal and inundation - marginal vegetation
- G1 - Standing water
- E G1.1 - Standing water - eutrophic
- M G1.2 - Standing water - mesotrophic
- G2 - Running water
- E G2.1 - Running water - eutrophic
- M G2.2 - Running water - mesotrophic
- H1.1 - Intertidal - mud/sand
- H6.5 - Dune grassland
- H6.7 - Dune scrub
- Hardstanding
- I2.2 - Spoil
- A J1.1 - Cultivated/disturbed land - arable
- A J1.2 - Cultivated/disturbed land - amenity grassland
- X J1.3 - Cultivated/disturbed land - ephemeral/short perennial
- J2.3.2 - Hedge with trees - species-poor
- J2.6 - Dry ditch
- J3.6 - Buildings
- J4 - Bare ground
- J5 - Other habitat

- LEGEND**
- DCO Site Boundary
 - Survey Area (DCO Site Boundary and 50m buffer)
 - 250m Study Area
 - Area Inaccessible
 - X A2.2 - Scrub - scattered
 - A3.1 - Broadleaved parkland/scattered trees
 - A2.2 - Scrub - scattered
 - A3.1 - Broadleaved parkland/scattered trees
 - A3.3 - Mixed parkland/scattered trees
 - G2 - Running water
 - E G2.1 - Running water - eutrophic
 - M G2.2 - Running water - mesotrophic
 - W W J2.1.1 - Intact hedge - native species-rich
 - W W J2.2.1 - Defunct hedge - native species-rich
 - - J2.2.2 - Defunct hedge - species-poor
 - W W J2.3.1 - Hedge with trees - native species-rich
 - H H J2.3.2 - Hedge with trees - species-poor
 - H H H H J2.4 - Fence
 - - J2.6 - Dry ditch
 - X X X X J2.7 - Boundary removed

NOTES:
 Reproduced from Ordnance Survey digital map data © Crown copyright 2023. All rights reserved. Licence number 0100031673.
 Contains public sector information licensed under the Open Government Licence v3.0.

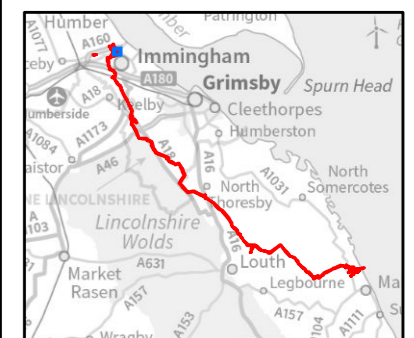


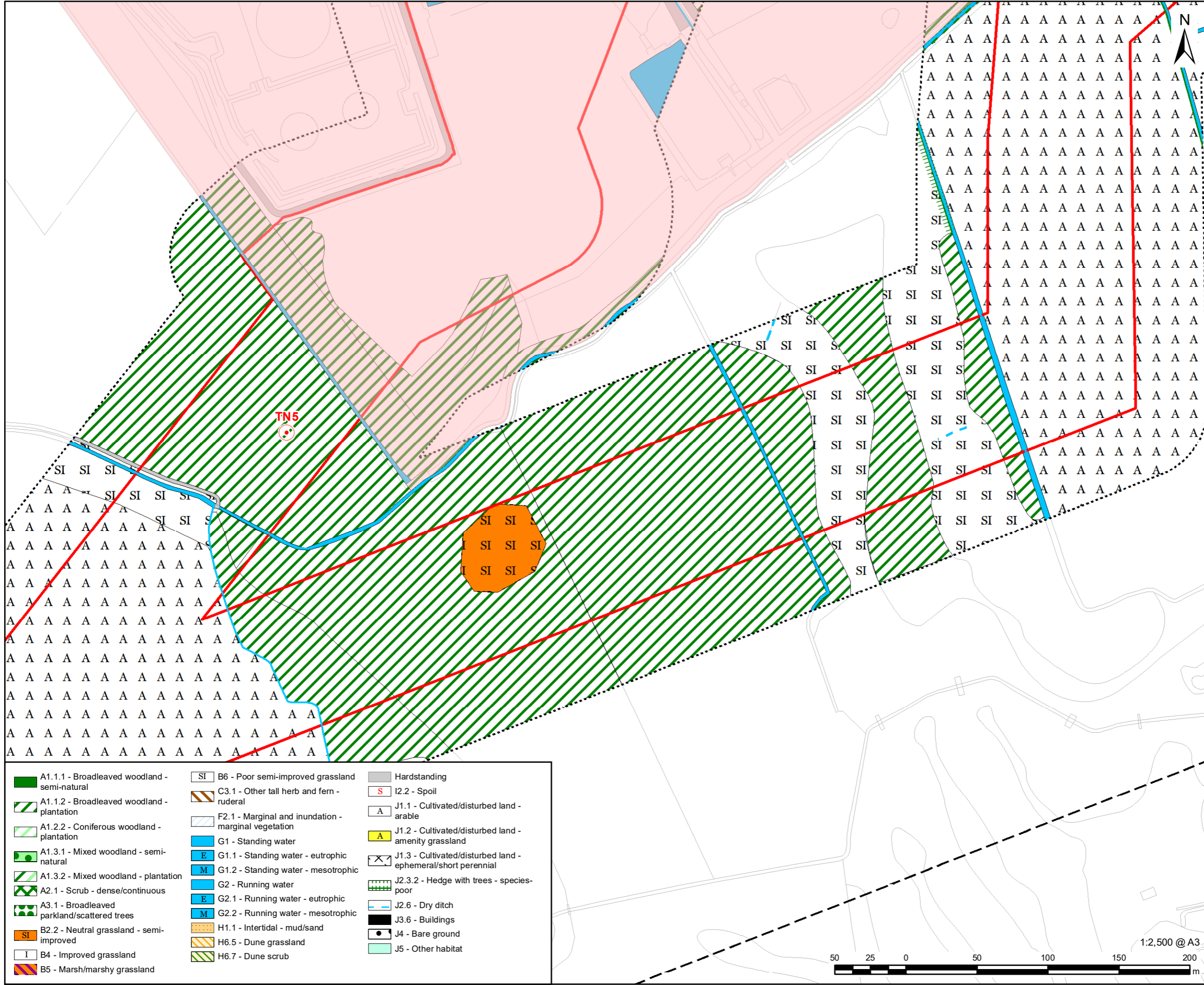
FIGURE TITLE
Figure 6-9-2 (4 of 72)
Habitats of Protected Species and Important Habitats

Regulation 5(2)(1)(ii) - Infrastructure Planning (Applications: Prescribed Forms and Procedure) Regulations 2009

ISSUE PURPOSE
 DCO APPLICATION

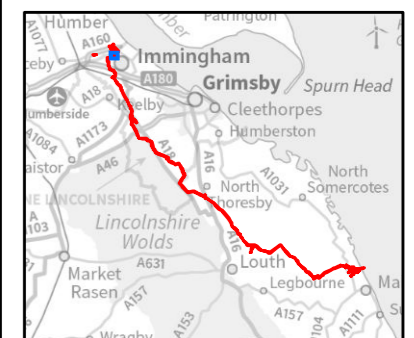
PROJECT NUMBER / REFERENCE
 60668955 / VCCS_231002_DCO_6-9-2

This drawing has been prepared for the use of AECOM's client. It may not be used, modified, reproduced or relied upon by third parties, except as agreed by AECOM or as required by law. AECOM accepts no responsibility, and denies any liability whatsoever, to any party that uses or relies on this drawing without AECOM's express written consent. Do not scale this document. All measurements must be obtained from the stated dimensions.



- LEGEND**
- DCO Site Boundary
 - Survey Area (DCO Site Boundary and 50m buffer)
 - 250m Study Area
 - Area Inaccessible
 - Target Note
 - X A2.2 - Scrub - scattered
 - A3.1 - Broadleaved parkland/scattered trees
 - XXX A2.2 - Scrub - scattered
 - A3.1 - Broadleaved parkland/scattered trees
 - A3.3 - Mixed parkland/scattered trees
 - G2 - Running water
 - E G2.1 - Running water - eutrophic
 - M G2.2 - Running water - mesotrophic
 - W J2.1.1 - Intact hedge - native species-rich
 - W J2.1.2 - Intact hedge - species-poor
 - W J2.2.1 - Defunct hedge - native species-rich
 - W J2.2.2 - Defunct hedge - species-poor
 - W J2.3.1 - Hedge with trees - native species-rich
 - W J2.3.2 - Hedge with trees - species-poor
 - H J2.4 - Fence
 - - - J2.6 - Dry ditch

NOTES:
 1.27 Boundary Survey
 Reproduced from Ordnance Survey digital map data © Crown copyright 2023. All rights reserved. Licence number 0100031673. Contains public sector information licensed under the Open Government Licence v3.0.



- | | | |
|--|---|---|
| A1.1.1 - Broadleaved woodland - semi-natural | SI B6 - Poor semi-improved grassland | Hardstanding |
| A1.1.2 - Broadleaved woodland - plantation | C3.1 - Other tall herb and fern - ruderal | S I2.2 - Spoil |
| A1.2.2 - Coniferous woodland - plantation | F2.1 - Marginal and inundation - marginal vegetation | A J1.1 - Cultivated/disturbed land - arable |
| A1.3.1 - Mixed woodland - semi-natural | G1 - Standing water | J1.2 - Cultivated/disturbed land - amenity grassland |
| A1.3.2 - Mixed woodland - plantation | G G1.1 - Standing water - eutrophic | X J1.3 - Cultivated/disturbed land - ephemeral/short perennial |
| A2.1 - Scrub - dense/continuous | E G1.2 - Standing water - mesotrophic | W J2.3.2 - Hedge with trees - species-poor |
| A3.1 - Broadleaved parkland/scattered trees | G G2 - Running water | - - - J2.6 - Dry ditch |
| B2.2 - Neutral grassland - semi-improved | E G2.1 - Running water - eutrophic | J3.6 - Buildings |
| I B4 - Improved grassland | M G2.2 - Running water - mesotrophic | ● J4 - Bare ground |
| B5 - Marsh/marshy grassland | H1.1 - Intertidal - mud/sand | J5 - Other habitat |
| | H6.5 - Dune grassland | |
| | H6.7 - Dune scrub | |

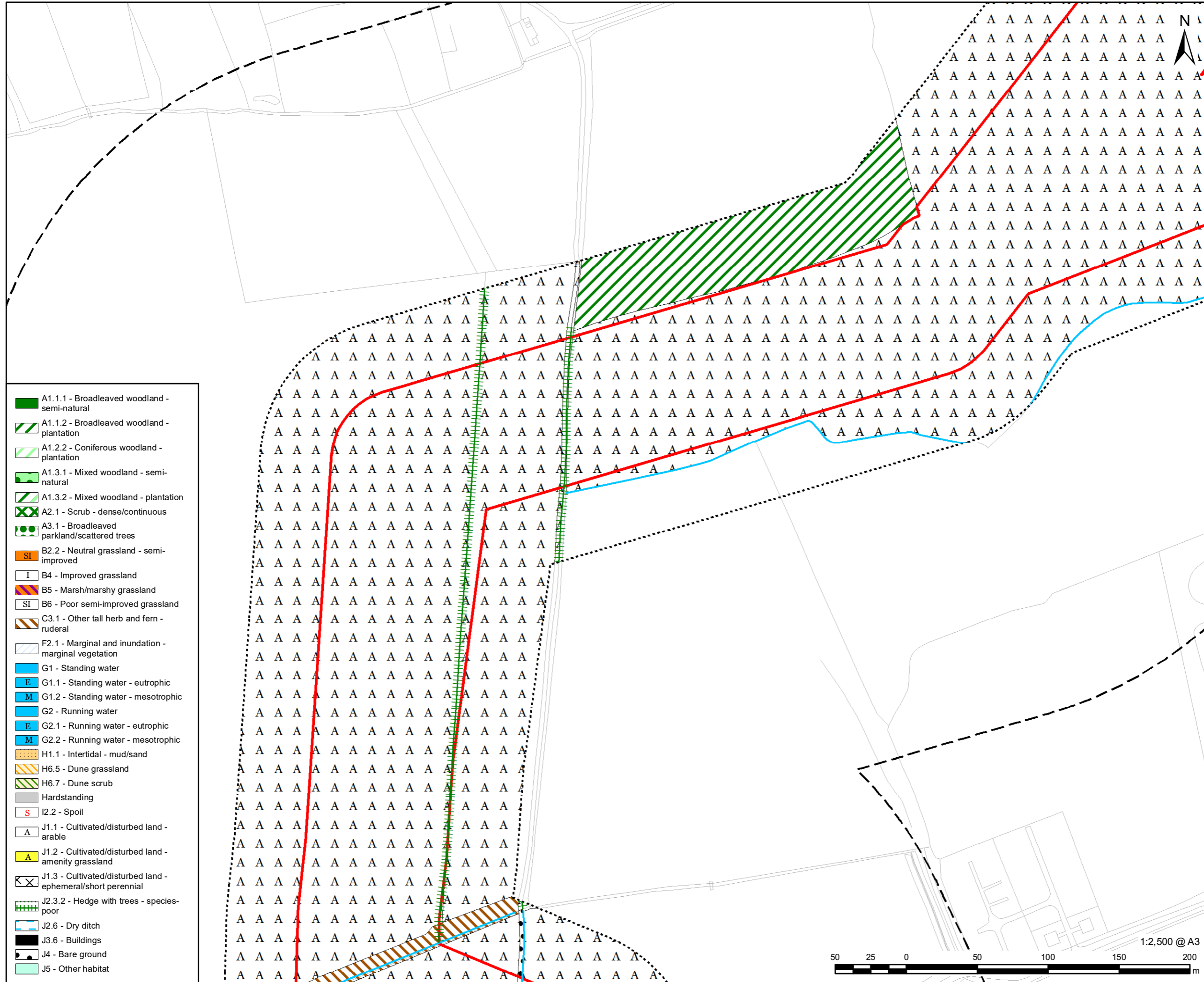


FIGURE TITLE
 Figure 6-9-2 (5 of 72)
Habitats of Protected Species and Important Habitats

Regulation 5(2)(1)(ii) - Infrastructure Planning (Applications: Prescribed Forms and Procedure) Regulations 2009

ISSUE PURPOSE
 DCO APPLICATION
PROJECT NUMBER / REFERENCE
 60668955 / VCCS_231002_DCO_6-9-2

This drawing has been prepared for the use of AECOM's client. It may not be used, modified, reproduced or relied upon by third parties, except as signed by AECOM or as required by AECOM or as required by law. AECOM accepts no responsibility, and denies any liability whatsoever, to any party that uses or relies on this drawing without AECOM's express written consent. Do not scale this document. All measurements must be obtained from the stated dimensions.



- A1.1.1 - Broadleaved woodland - semi-natural
- A1.1.2 - Broadleaved woodland - plantation
- A1.2.2 - Coniferous woodland - plantation
- A1.3.1 - Mixed woodland - semi-natural
- A1.3.2 - Mixed woodland - plantation
- A2.1 - Scrub - dense/continuous
- A3.1 - Broadleaved parkland/scattered trees
- B2.2 - Neutral grassland - semi-improved
- B4 - Improved grassland
- B5 - Marsh/marshy grassland
- B6 - Poor semi-improved grassland
- C3.1 - Other tall herb and fern - ruderal
- F2.1 - Marginal and inundation - marginal vegetation
- G1 - Standing water
- E G1.1 - Standing water - eutrophic
- M G1.2 - Standing water - mesotrophic
- G2 - Running water
- E G2.1 - Running water - eutrophic
- M G2.2 - Running water - mesotrophic
- H1.1 - Intertidal - mud/sand
- H6.5 - Dune grassland
- H6.7 - Dune scrub
- Hardstanding
- I2.2 - Spoil
- J1.1 - Cultivated/disturbed land - arable
- J1.2 - Cultivated/disturbed land - amenity grassland
- J1.3 - Cultivated/disturbed land - ephemeral/short perennial
- J2.3.2 - Hedge with trees - species-poor
- J2.6 - Dry ditch
- J3.6 - Buildings
- J4 - Bare ground
- J5 - Other habitat

- LEGEND**
- DCO Site Boundary
 - Survey Area (DCO Site Boundary and 50m buffer)
 - 250m Study Area
 - A2.2 - Scrub - scattered
 - A3.1 - Broadleaved parkland/scattered trees
 - A2.2 - Scrub - scattered
 - A3.1 - Broadleaved parkland/scattered trees
 - A3.3 - Mixed parkland/scattered trees
 - G2 - Running water
 - E G2.1 - Running water - eutrophic
 - M G2.2 - Running water - mesotrophic
 - J2.1.1 - Intact hedge - native species-rich
 - J2.2.1 - Defunct hedge - native species-rich
 - J2.2.2 - Defunct hedge - species-poor
 - J2.3.1 - Hedge with trees - native species-rich
 - J2.3.2 - Hedge with trees - species-poor
 - J2.4 - Fence
 - J2.6 - Dry ditch
 - J2.7 - Boundary removed

NOTES:
 Reproduced from Ordnance Survey digital map data © Crown copyright 2023. All rights reserved. Licence number 0100031673.
 Contains public sector information licensed under the Open Government Licence v3.0.

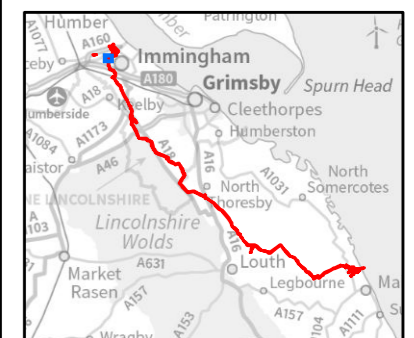


FIGURE TITLE

Figure 6-9-2 (6 of 72)
Habitats of Protected Species and Important Habitats


Regulation 5(2)(1)(ii) - Infrastructure Planning (Applications: Prescribed Forms and Procedure) Regulations 2009

ISSUE PURPOSE

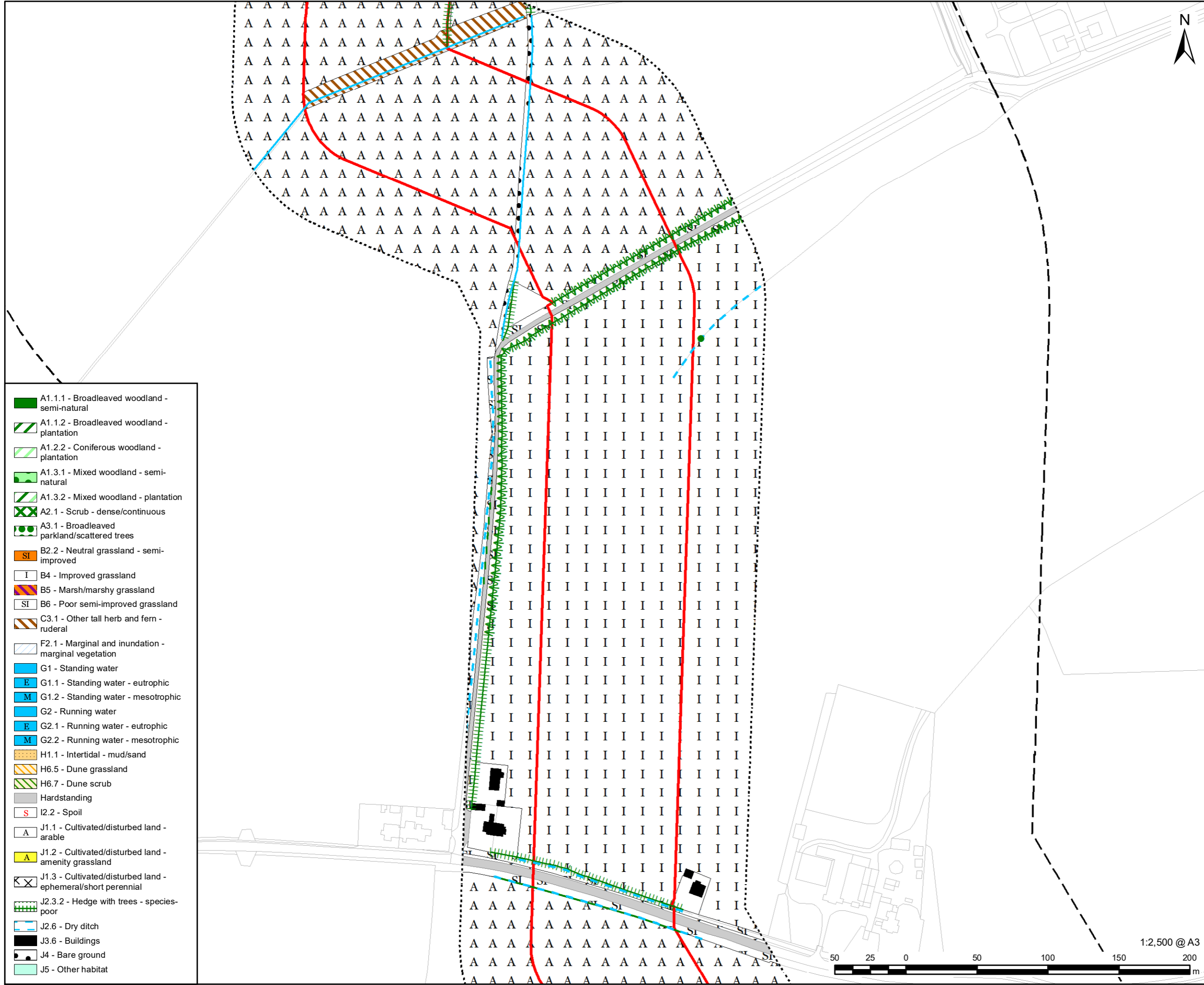
DCO APPLICATION

PROJECT NUMBER / REFERENCE

60668955 / VCCS_231002_DCO_6-9-2



This drawing has been prepared for the use of AECOM's client. It may not be used, modified, reproduced or relied upon by third parties, except as agreed by AECOM or as required by law. AECOM accepts no responsibility, and denies any liability whatsoever, to any party that uses or relies on this drawing without AECOM's express written consent. Do not scale this document. All measurements must be obtained from the stated dimensions.



- LEGEND**
- DCO Site Boundary
 - Survey Area (DCO Site Boundary and 50m buffer)
 - 250m Study Area
 - X A2.2 - Scrub - scattered
 - A3.1 - Broadleaved parkland/scattered trees
 - X X X A2.2 - Scrub - scattered
 - ● ● A3.1 - Broadleaved parkland/scattered trees
 - ● ● A3.3 - Mixed parkland/scattered trees
 - G2 - Running water
 - E G2.1 - Running water - eutrophic
 - M G2.2 - Running water - mesotrophic
 - W W W J2.1.1 - Intact hedge - native species-rich
 - W W W J2.1.2 - Intact hedge - species-poor
 - W W W J2.2.1 - Defunct hedge - native species-rich
 - W W W J2.2.2 - Defunct hedge - species-poor
 - W W W J2.3.1 - Hedge with trees - native species-rich
 - W W W J2.3.2 - Hedge with trees - species-poor
 - H H H H J2.4 - Fence
 - - - J2.6 - Dry ditch
 - X X X J2.7 - Boundary removed

- A1.1.1 - Broadleaved woodland - semi-natural
- ▨ A1.1.2 - Broadleaved woodland - plantation
- ▨ A1.2.2 - Coniferous woodland - plantation
- A1.3.1 - Mixed woodland - semi-natural
- ▨ A1.3.2 - Mixed woodland - plantation
- X X X A2.1 - Scrub - dense/continuous
- ● ● A3.1 - Broadleaved parkland/scattered trees
- SI B2.2 - Neutral grassland - semi-improved
- I B4 - Improved grassland
- B5 B5 - Marsh/marshy grassland
- SI B6 - Poor semi-improved grassland
- C3.1 C3.1 - Other tall herb and fern - ruderal
- F2.1 F2.1 - Marginal and inundation - marginal vegetation
- G1 G1 - Standing water
- E G1.1 - Standing water - eutrophic
- M G1.2 - Standing water - mesotrophic
- G2 G2 - Running water
- E G2.1 - Running water - eutrophic
- M G2.2 - Running water - mesotrophic
- H1.1 H1.1 - Intertidal - mud/sand
- H6.5 H6.5 - Dune grassland
- H6.7 H6.7 - Dune scrub
- Hardstanding
- S I2.2 - Spoil
- A J1.1 - Cultivated/disturbed land - arable
- A J1.2 - Cultivated/disturbed land - amenity grassland
- X X X J1.3 - Cultivated/disturbed land - ephemeral/short perennial
- W W W J2.3.2 - Hedge with trees - species-poor
- - - J2.6 - Dry ditch
- J3.6 - Buildings
- J4 - Bare ground
- J5 - Other habitat

This drawing has been prepared for the use of AECOM's client. It may not be used, modified, reproduced or relied upon by third parties, except as agreed by AECOM or as required by law. AECOM accepts no responsibility, and denies any liability whatsoever, to any party that uses or relies on this drawing without AECOM's express written consent. Do not scale this document. All measurements must be obtained from the stated dimensions.

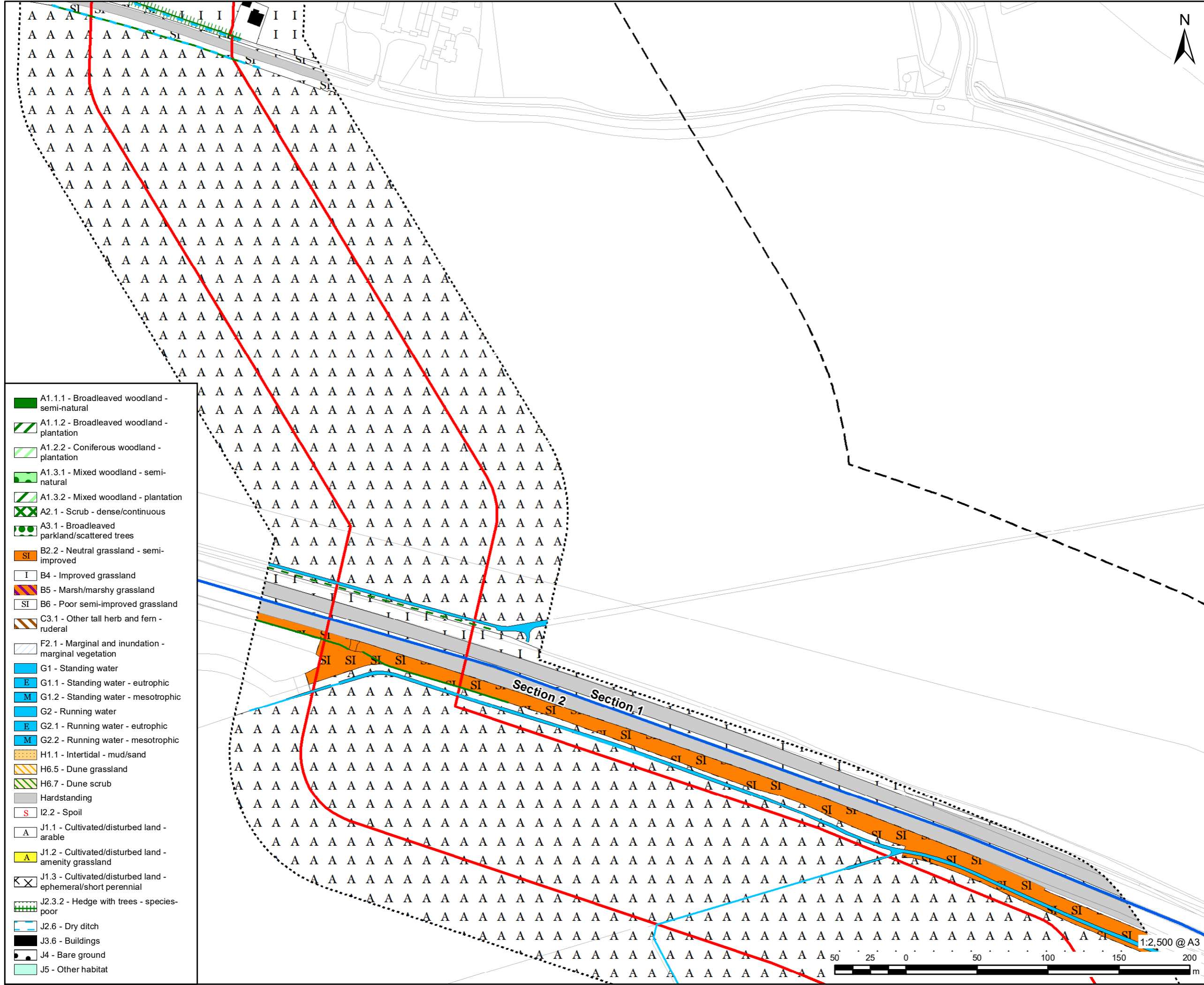
NOTES:
 Reproduced from Ordnance Survey digital map data © Crown copyright 2023. All rights reserved. Licence number 0100031673.
 Contains public sector information licensed under the Open Government Licence v3.0.



FIGURE TITLE
Figure 6-9-2 (7 of 72)
Habitats of Protected Species and Important Habitats

Regulation 5(2)(1)(ii) - Infrastructure Planning (Applications: Prescribed Forms and Procedure) Regulations 2009

ISSUE PURPOSE
 DCO APPLICATION
 PROJECT NUMBER / REFERENCE
 60668955 / VCCS_231002_DCO_6-9-2



- A1.1.1 - Broadleaved woodland - semi-natural
- A1.1.2 - Broadleaved woodland - plantation
- A1.2.2 - Coniferous woodland - plantation
- A1.3.1 - Mixed woodland - semi-natural
- A1.3.2 - Mixed woodland - plantation
- A2.1 - Scrub - dense/continuous
- A3.1 - Broadleaved parkland/scattered trees
- B2.2 - Neutral grassland - semi-improved
- B4 - Improved grassland
- B5 - Marsh/marshy grassland
- B6 - Poor semi-improved grassland
- C3.1 - Other tall herb and fern - ruderal
- F2.1 - Marginal and inundation - marginal vegetation
- G1 - Standing water
- E G1.1 - Standing water - eutrophic
- M G1.2 - Standing water - mesotrophic
- G2 - Running water
- E G2.1 - Running water - eutrophic
- M G2.2 - Running water - mesotrophic
- H1.1 - Intertidal - mud/sand
- H6.5 - Dune grassland
- H6.7 - Dune scrub
- Hardstanding
- I2.2 - Spoil
- J1.1 - Cultivated/disturbed land - arable
- J1.2 - Cultivated/disturbed land - amenity grassland
- J1.3 - Cultivated/disturbed land - ephemeral/short perennial
- J2.3.2 - Hedge with trees - species-poor
- J2.6 - Dry ditch
- J3.6 - Buildings
- J4 - Bare ground
- J5 - Other habitat

- LEGEND**
- DCO Site Boundary
 - Route Section Break
 - Survey Area (DCO Site Boundary and 50m buffer)
 - 250m Study Area
 - A2.2 - Scrub - scattered
 - A3.1 - Broadleaved parkland/scattered trees
 - A2.2 - Scrub - scattered
 - A3.1 - Broadleaved parkland/scattered trees
 - A3.3 - Mixed parkland/scattered trees
 - G2 - Running water
 - G2.1 - Running water - eutrophic
 - G2.2 - Running water - mesotrophic
 - J2.1.1 - Intact hedge - native species-rich
 - J2.1.2 - Intact hedge - species-poor
 - J2.2.1 - Defunct hedge - native species-rich
 - J2.2.2 - Defunct hedge - species-poor
 - J2.3.1 - Hedge with trees - native species-rich
 - J2.3.2 - Hedge with trees - species-poor
 - J2.4 - Fence
 - J2.6 - Dry ditch
 - J2.7 - Boundary removed

NOTES:
 Reproduced from Ordnance Survey digital map data © Crown copyright 2023. All rights reserved. Licence number 0100031673.
 Contains public sector information licensed under the Open Government Licence v3.0.

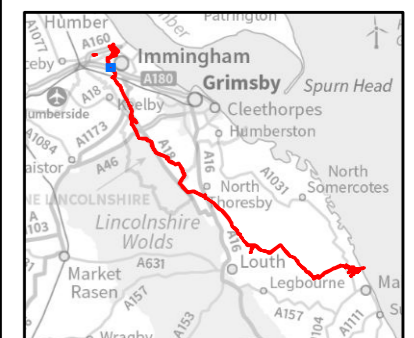


FIGURE TITLE

Figure 6-9-2 (8 of 72)
Habitats of Protected Species and Important Habitats

Regulation 5(2)(1)(ii) - Infrastructure Planning (Applications: Prescribed Forms and Procedure) Regulations 2009

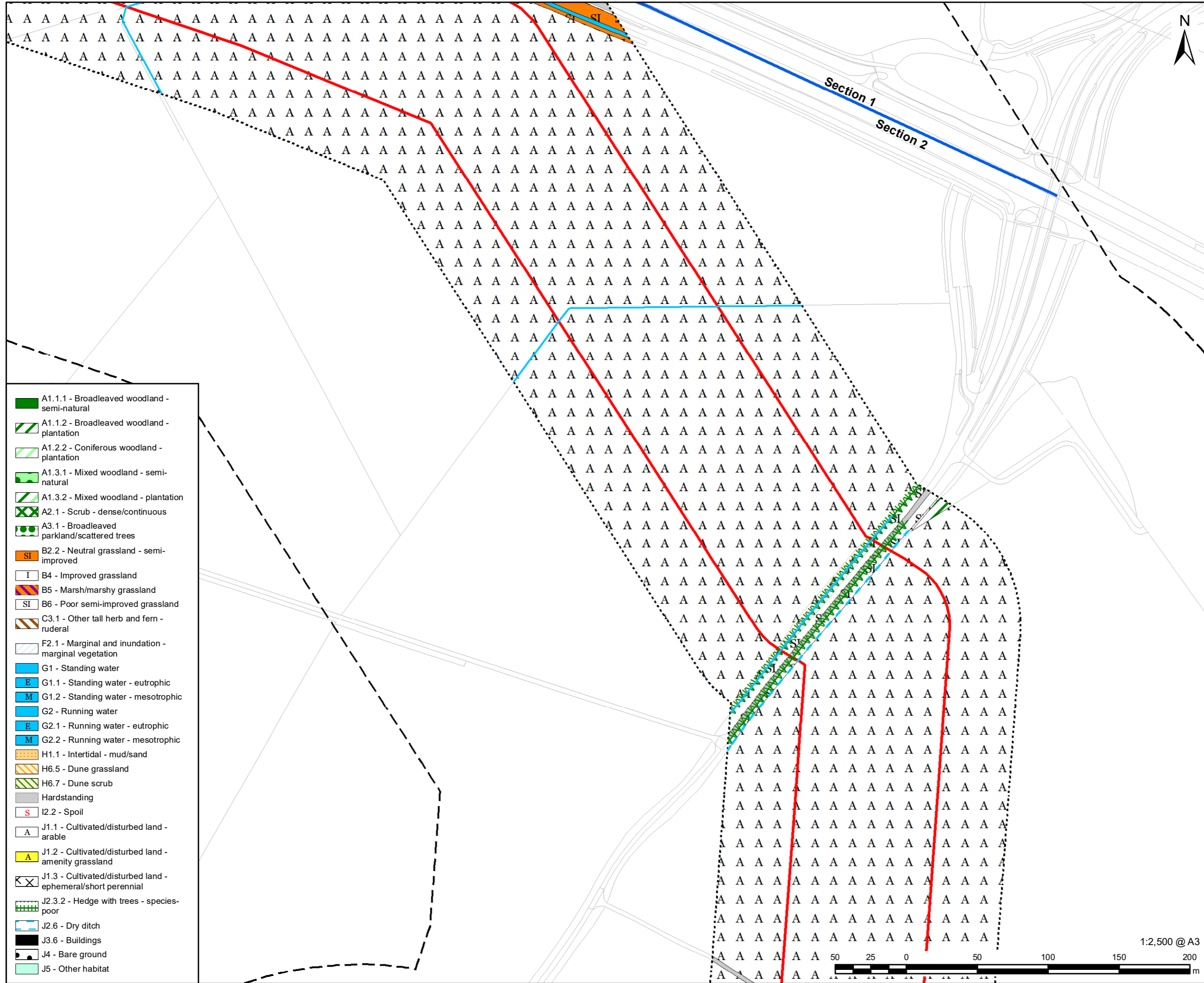
ISSUE PURPOSE

DCO APPLICATION

PROJECT NUMBER / REFERENCE

60668955 / VCCS_231002_DCO_6-9-2

This drawing has been prepared for the use of AECOM's client. It may not be used, modified, reproduced or relied upon by third parties, except as agreed by AECOM or as required by law. AECOM accepts no responsibility, and denies any liability whatsoever, to any party that uses or relies on this drawing without AECOM's express written consent. Do not scale this document. All measurements must be obtained from the stated dimensions.



	A1.1.1 - Broadleaved woodland - semi-natural
	A1.1.2 - Broadleaved woodland - plantation
	A1.2.2 - Coniferous woodland - plantation
	A1.3.1 - Mixed woodland - semi-natural
	A1.3.2 - Mixed woodland - plantation
	A2.1 - Scrub - dense/continuous
	A3.1 - Broadleaved parkland/scattered trees
	B2.2 - Neutral grassland - semi-improved
	B4 - Improved grassland
	B5 - Marsh/marshy grassland
	B6 - Poor semi-improved grassland
	C3.1 - Other tall herb and fern - ruderal
	F2.1 - Marginal and inundation - marginal vegetation
	G1 - Standing water
	G1.1 - Standing water - eutrophic
	G1.2 - Standing water - mesotrophic
	G2 - Running water
	G2.1 - Running water - eutrophic
	G2.2 - Running water - mesotrophic
	H1.1 - Intertidal - mud/sand
	H6.5 - Dune grassland
	H6.7 - Dune scrub
	Hardstanding
	I2.2 - Spoil
	J1.1 - Cultivated/disturbed land - arable
	J1.2 - Cultivated/disturbed land - amenity grassland
	J1.3 - Cultivated/disturbed land - ephemeral/short perennial
	J2.3.2 - Hedge with trees - species-poor
	J2.6 - Dry ditch
	J3.6 - Buildings
	J4 - Bare ground
	J5 - Other habitat

LEGEND

	DCO Site Boundary
	Route Section Break
	Survey Area (DCO Site Boundary and 50m buffer)
	250m Study Area
	A2.2 - Scrub - scattered
	A3.1 - Broadleaved parkland/scattered trees
	A2.2 - Scrub - scattered
	A3.1 - Broadleaved parkland/scattered trees
	A3.3 - Mixed parkland/scattered trees
	G2 - Running water
	G2.1 - Running water - eutrophic
	G2.2 - Running water - mesotrophic
	J2.1.1 - Intact hedge - native species-rich
	J2.1.2 - Intact hedge - species-poor
	J2.2.1 - Defunct hedge - native species-rich
	J2.2.2 - Defunct hedge - species-poor
	J2.3.1 - Hedge with trees - native species-rich
	J2.3.2 - Hedge with trees - species-poor
	J2.4 - Fence
	J2.6 - Dry ditch
	J2.7 - Boundary removed

NOTES:
 Reproduced from Ordnance Survey digital map data © Crown copyright 2023. All rights reserved. Licence number 0100031673. Contains public sector information licensed under the Open Government Licence v3.0.

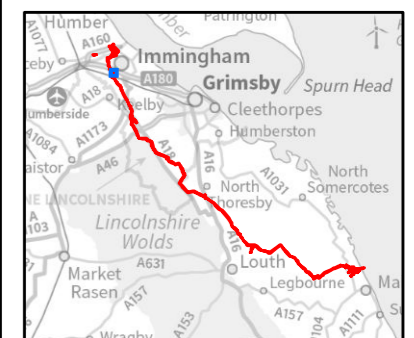


FIGURE TITLE

Figure 6-9-2 (9 of 72)
Habitats of Protected Species and Important Habitats

Regulation 5(2)(1)(ii) - Infrastructure Planning (Applications: Prescribed Forms and Procedure) Regulations 2009


ISSUE PURPOSE

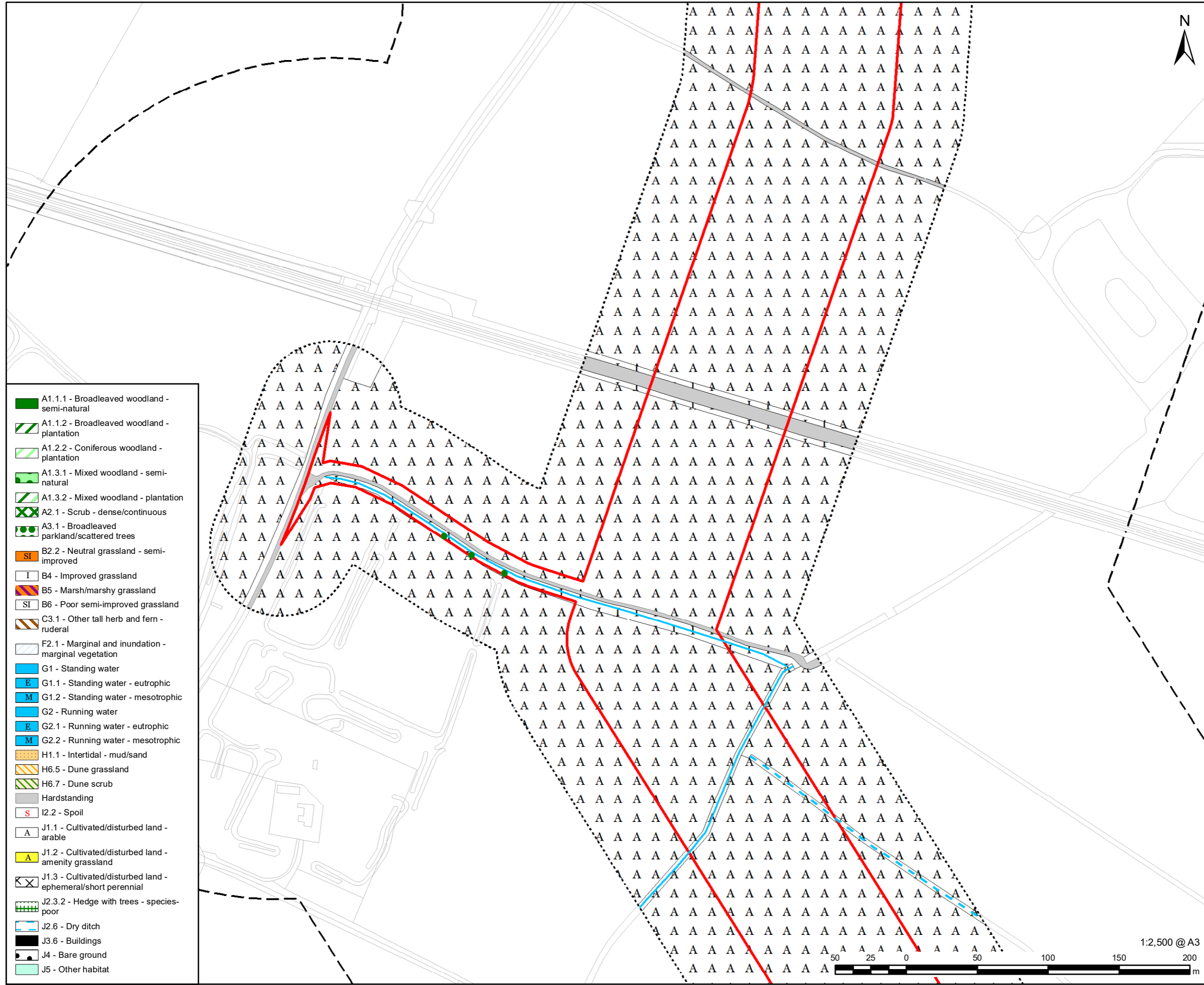
DCO APPLICATION

PROJECT NUMBER / REFERENCE

60668955 / VCCS_231002_DCO_6-9-2

This drawing has been prepared for the use of AECOM's client. It may not be used, modified, reproduced or relied upon by third parties, except as signed by AECOM or as required by law. AECOM accepts no responsibility, and denies any liability whatsoever, to any party that uses or relies on this drawing without AECOM's express written consent. Do not scale this document. All measurements must be obtained from the stated dimensions.





- A1.1.1 - Broadleaved woodland - semi-natural
- A1.1.2 - Broadleaved woodland - plantation
- A1.2.2 - Coniferous woodland - plantation
- A1.3.1 - Mixed woodland - semi-natural
- A1.3.2 - Mixed woodland - plantation
- A2.1 - Scrub - dense/continuous
- A3.1 - Broadleaved parkland/scattered trees
- B2.2 - Neutral grassland - semi-improved
- B4 - Improved grassland
- B5 - Marsh/marshy grassland
- B6 - Poor semi-improved grassland
- C3.1 - Other tall herb and fern - ruderal
- F2.1 - Marginal and inundation - marginal vegetation
- G1 - Standing water
- E G1.1 - Standing water - eutrophic
- M G1.2 - Standing water - mesotrophic
- G2 - Running water
- E G2.1 - Running water - eutrophic
- M G2.2 - Running water - mesotrophic
- H1.1 - Intertidal - mud/sand
- H6.5 - Dune grassland
- H6.7 - Dune scrub
- Hardstanding
- I2.2 - Spoil
- A J1.1 - Cultivated/disturbed land - arable
- A J1.2 - Cultivated/disturbed land - amenity grassland
- X J1.3 - Cultivated/disturbed land - ephemeral/short perennial
- J2.3.2 - Hedge with trees - species-poor
- J2.6 - Dry ditch
- J3.6 - Buildings
- J4 - Bare ground
- J5 - Other habitat

- LEGEND**
- DCO Site Boundary
 - Survey Area (DCO Site Boundary and 50m buffer)
 - 250m Study Area
 - X A2.2 - Scrub - scattered
 - A3.1 - Broadleaved parkland/scattered trees
 - X X X A2.2 - Scrub - scattered
 - ● A3.1 - Broadleaved parkland/scattered trees
 - ● A3.3 - Mixed parkland/scattered trees
 - G2 - Running water
 - E G2.1 - Running water - eutrophic
 - M G2.2 - Running water - mesotrophic
 - J2.1.1 - Intact hedge - native species-rich
 - J2.1.2 - Intact hedge - species-poor
 - J2.2.1 - Defunct hedge - native species-rich
 - J2.2.2 - Defunct hedge - species-poor
 - J2.3.1 - Hedge with trees - native species-rich
 - J2.3.2 - Hedge with trees - species-poor
 - J2.4 - Fence
 - J2.6 - Dry ditch
 - X X X J2.7 - Boundary removed

NOTES:
 Reproduced from Ordnance Survey digital map data © Crown copyright 2023. All rights reserved. Licence number 0100031673. Contains public sector information licensed under the Open Government Licence v3.0.

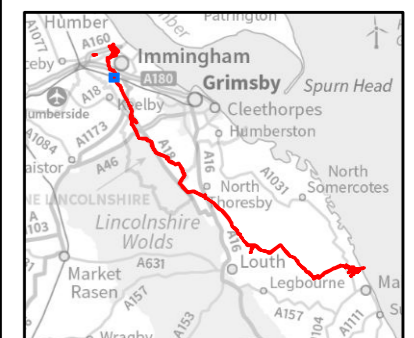


FIGURE TITLE

Figure 6-9-2 (10 of 72)
Habitats of Protected Species and Important Habitats

Regulation 5(2)(1)(ii) - Infrastructure Planning (Applications: Prescribed Forms and Procedure) Regulations 2009

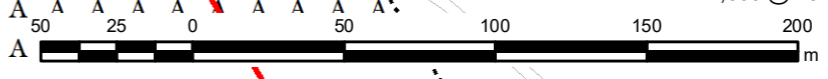
ISSUE PURPOSE

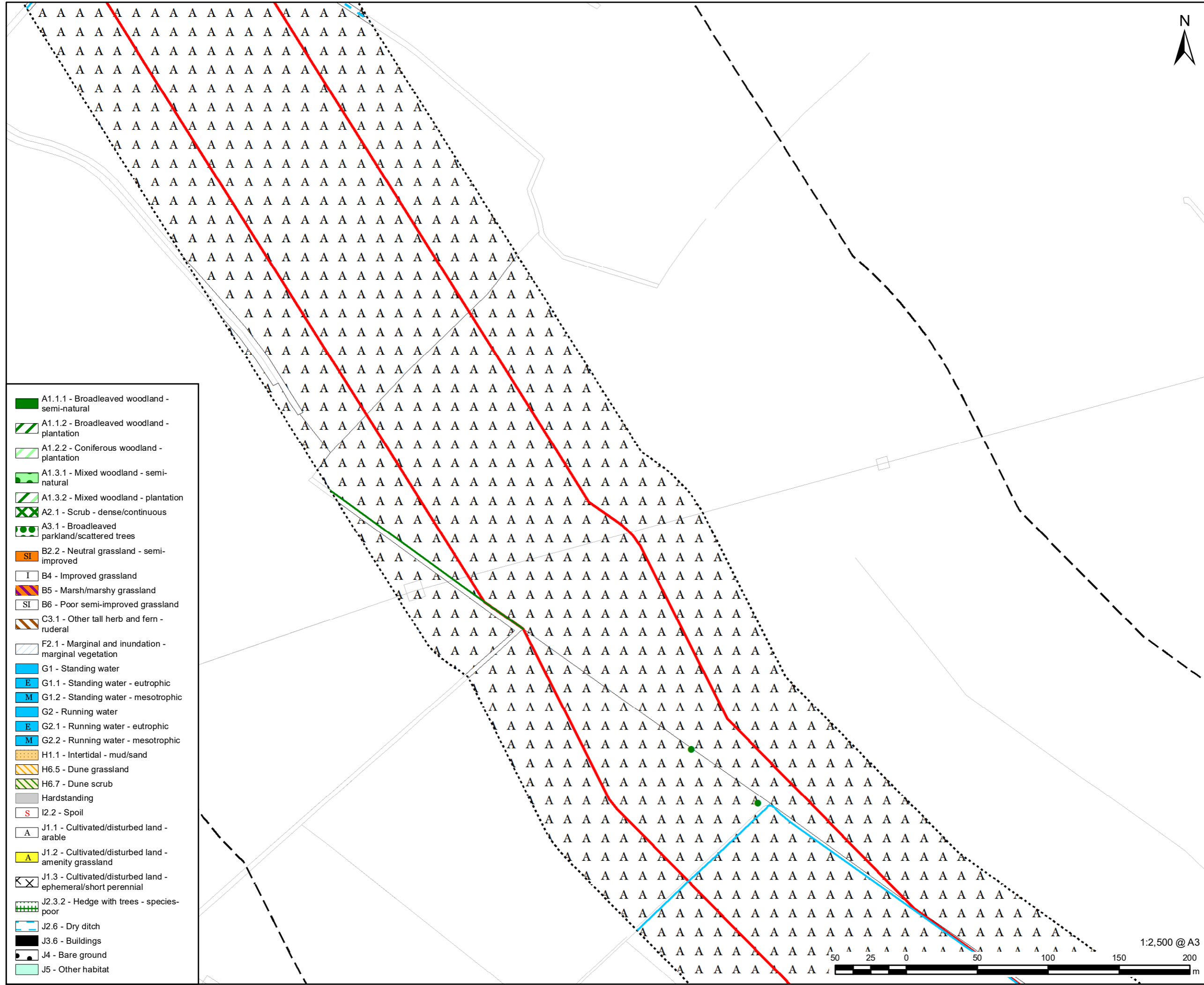
DCO APPLICATION

PROJECT NUMBER / REFERENCE

60668955 / VCCS_231002_DCO_6-9-2

This drawing has been prepared for the use of AECOM's client. It may not be used, modified, reproduced or relied upon by third parties, except as agreed by AECOM or as required by AECOM or as required by law. AECOM accepts no responsibility, and denies any liability whatsoever, to any party that uses or relies on this drawing without AECOM's express written consent. Do not scale this document. All measurements must be obtained from the stated dimensions.





- LEGEND**
- DCO Site Boundary
 - Survey Area (DCO Site Boundary and 50m buffer)
 - 250m Study Area
 - X A2.2 - Scrub - scattered
 - A3.1 - Broadleaved parkland/scattered trees
 - X X X A2.2 - Scrub - scattered
 - ● ● A3.1 - Broadleaved parkland/scattered trees
 - ● ● A3.3 - Mixed parkland/scattered trees
 - G2 - Running water
 - E G2.1 - Running water - eutrophic
 - M G2.2 - Running water - mesotrophic
 - W W W J2.1.1 - Intact hedge - native species-rich
 - W W W J2.1.2 - Intact hedge - species-poor
 - W W W J2.2.1 - Defunct hedge - native species-rich
 - W W W J2.2.2 - Defunct hedge - species-poor
 - W W W J2.3.1 - Hedge with trees - native species-rich
 - W W W J2.3.2 - Hedge with trees - species-poor
 - H H H H J2.4 - Fence
 - - - J2.6 - Dry ditch
 - X X X J2.7 - Boundary removed

- A1.1.1 - Broadleaved woodland - semi-natural
- A1.1.2 - Broadleaved woodland - plantation
- A1.2.2 - Coniferous woodland - plantation
- A1.3.1 - Mixed woodland - semi-natural
- A1.3.2 - Mixed woodland - plantation
- A2.1 - Scrub - dense/continuous
- A3.1 - Broadleaved parkland/scattered trees
- B2.2 - Neutral grassland - semi-improved
- B4 - Improved grassland
- B5 - Marsh/marshy grassland
- B6 - Poor semi-improved grassland
- C3.1 - Other tall herb and fern - ruderal
- F2.1 - Marginal and inundation - marginal vegetation
- G1 - Standing water
- G1.1 - Standing water - eutrophic
- G1.2 - Standing water - mesotrophic
- G2 - Running water
- G2.1 - Running water - eutrophic
- G2.2 - Running water - mesotrophic
- H1.1 - Intertidal - mud/sand
- H6.5 - Dune grassland
- H6.7 - Dune scrub
- Hardstanding
- I2.2 - Spoil
- J1.1 - Cultivated/disturbed land - arable
- J1.2 - Cultivated/disturbed land - amenity grassland
- J1.3 - Cultivated/disturbed land - ephemeral/short perennial
- J2.3.2 - Hedge with trees - species-poor
- J2.6 - Dry ditch
- J3.6 - Buildings
- J4 - Bare ground
- J5 - Other habitat

NOTES:
 Reproduced from Ordnance Survey digital map data © Crown copyright 2023. All rights reserved. Licence number 0100031673.
 Contains public sector information licensed under the Open Government Licence v3.0.



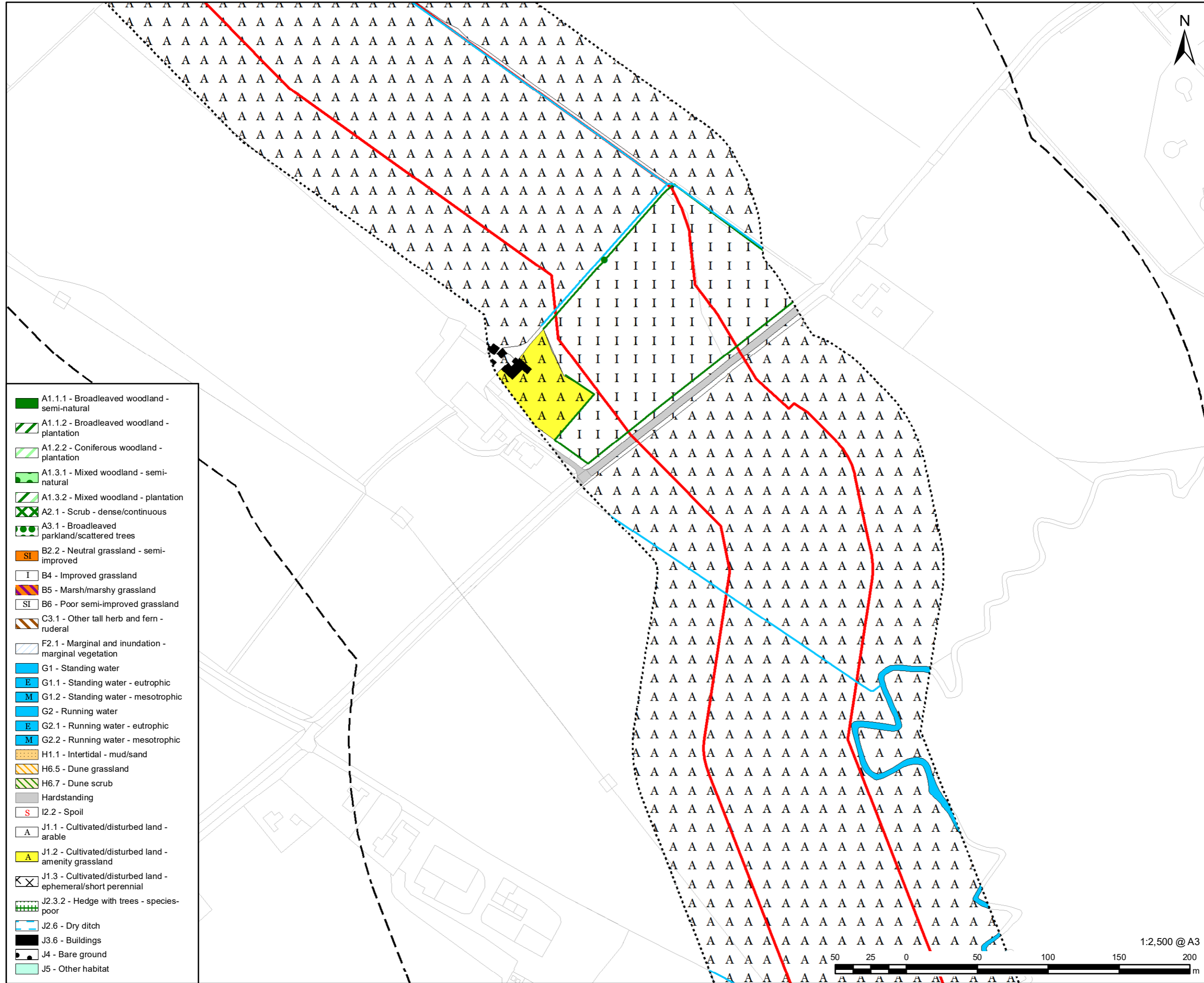
FIGURE TITLE
 Figure 6-9-2 (11 of 72)
 Habitats of Protected Species and Important Habitats

Regulation 5(2)(1)(ii) - Infrastructure Planning (Applications: Prescribed Forms and Procedure) Regulations 2009

ISSUE PURPOSE
 DCO APPLICATION

PROJECT NUMBER / REFERENCE
 60668955 / VCCS_231002_DCO_6-9-2

This drawing has been prepared for the use of AECOM's client. It may not be used, modified, reproduced or relied upon by third parties, except as agreed by AECOM or as required by law. AECOM accepts no responsibility, and denies any liability whatsoever, to any party that uses or relies on this drawing without AECOM's express written consent. Do not scale this document. All measurements must be obtained from the stated dimensions.



- A1.1.1 - Broadleaved woodland - semi-natural
- A1.1.2 - Broadleaved woodland - plantation
- A1.2.2 - Coniferous woodland - plantation
- A1.3.1 - Mixed woodland - semi-natural
- A1.3.2 - Mixed woodland - plantation
- A2.1 - Scrub - dense/continuous
- A3.1 - Broadleaved parkland/scattered trees
- B2.2 - Neutral grassland - semi-improved
- B4 - Improved grassland
- B5 - Marsh/marshy grassland
- B6 - Poor semi-improved grassland
- C3.1 - Other tall herb and fern - ruderal
- F2.1 - Marginal and inundation - marginal vegetation
- G1 - Standing water
- G1.1 - Standing water - eutrophic
- G1.2 - Standing water - mesotrophic
- G2 - Running water
- G2.1 - Running water - eutrophic
- G2.2 - Running water - mesotrophic
- H1.1 - Intertidal - mud/sand
- H6.5 - Dune grassland
- H6.7 - Dune scrub
- Hardstanding
- I2.2 - Spoil
- J1.1 - Cultivated/disturbed land - arable
- J1.2 - Cultivated/disturbed land - amenity grassland
- J1.3 - Cultivated/disturbed land - ephemeral/short perennial
- J2.3.2 - Hedge with trees - species-poor
- J2.6 - Dry ditch
- J3.6 - Buildings
- J4 - Bare ground
- J5 - Other habitat

- LEGEND**
- DCO Site Boundary
 - Survey Area (DCO Site Boundary and 50m buffer)
 - 250m Study Area
 - A2.2 - Scrub - scattered
 - A3.1 - Broadleaved parkland/scattered trees
 - A2.2 - Scrub - scattered
 - A3.1 - Broadleaved parkland/scattered trees
 - A3.3 - Mixed parkland/scattered trees
 - G2 - Running water
 - G2.1 - Running water - eutrophic
 - G2.2 - Running water - mesotrophic
 - J2.1.1 - Intact hedge - native species-rich
 - J2.1.2 - Intact hedge - species-poor
 - J2.2.1 - Defunct hedge - native species-rich
 - J2.2.2 - Defunct hedge - species-poor
 - J2.3.1 - Hedge with trees - native species-rich
 - J2.3.2 - Hedge with trees - species-poor
 - J2.4 - Fence
 - J2.6 - Dry ditch
 - J2.7 - Boundary removed

NOTES:
 Reproduced from Ordnance Survey digital map data © Crown copyright 2023. All rights reserved. Licence number 0100031673. Contains public sector information licensed under the Open Government Licence v3.0.

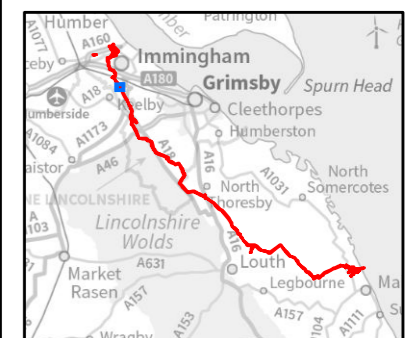


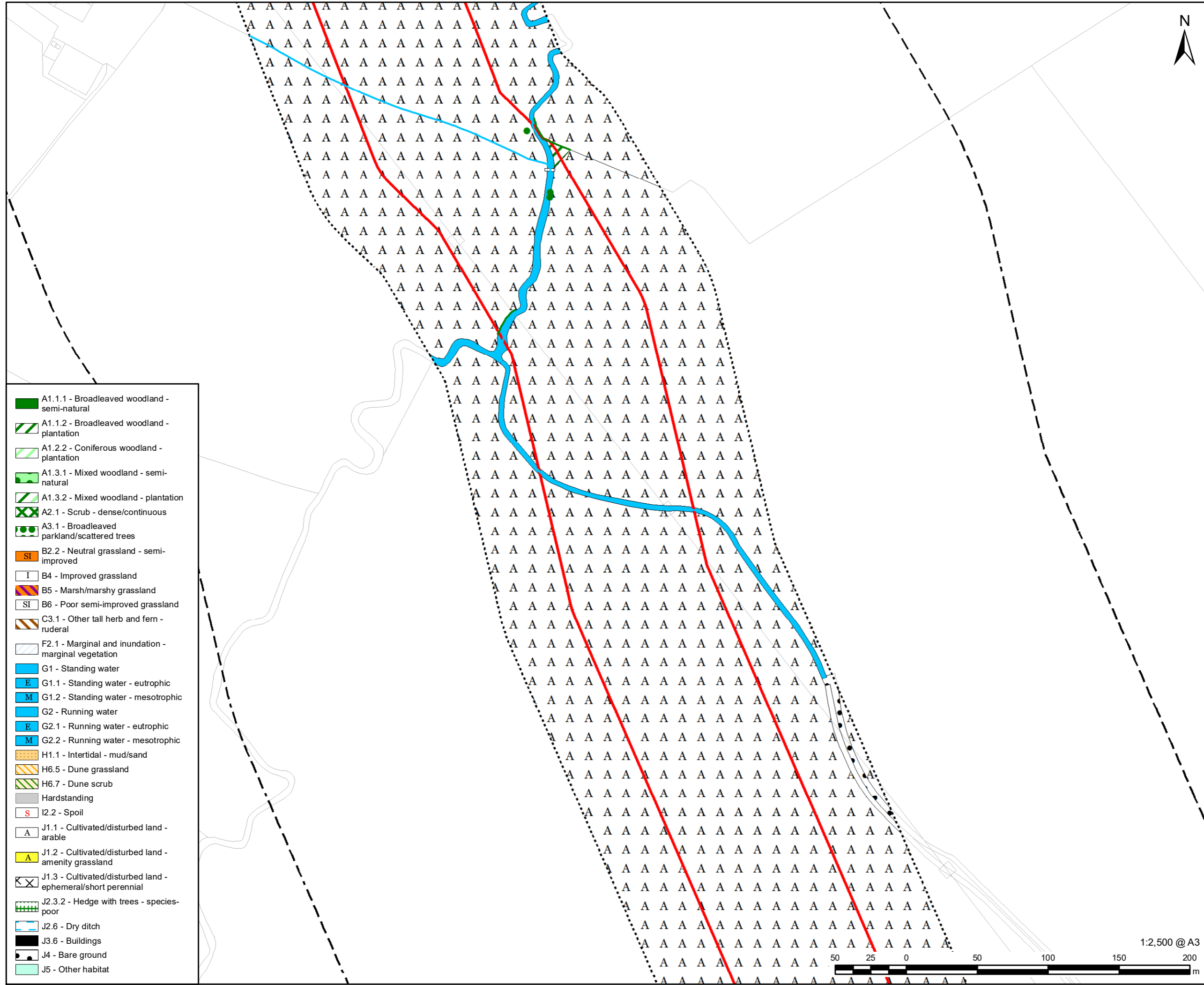
FIGURE TITLE
Figure 6-9-2 (12 of 72)
Habitats of Protected Species and Important Habitats

Regulation 5(2)(1)(ii) - Infrastructure Planning (Applications: Prescribed Forms and Procedure) Regulations 2009

ISSUE PURPOSE
 DCO APPLICATION

PROJECT NUMBER / REFERENCE
 60668955 / VCCS_231002_DCO_6-9-2

This drawing has been prepared for the use of AECOM's client. It may not be used, modified, reproduced or relied upon by third parties, except as signed by AECOM or as required by law. AECOM accepts no responsibility, and denies any liability whatsoever, to any party that uses or relies on this drawing without AECOM's express written consent. Do not scale this document. All measurements must be obtained from the stated dimensions.



- A1.1.1 - Broadleaved woodland - semi-natural
- A1.1.2 - Broadleaved woodland - plantation
- A1.2.2 - Coniferous woodland - plantation
- A1.3.1 - Mixed woodland - semi-natural
- A1.3.2 - Mixed woodland - plantation
- A2.1 - Scrub - dense/continuous
- A3.1 - Broadleaved parkland/scattered trees
- B2.2 - Neutral grassland - semi-improved
- B4 - Improved grassland
- B5 - Marsh/marshy grassland
- B6 - Poor semi-improved grassland
- C3.1 - Other tall herb and fern - ruderal
- F2.1 - Marginal and inundation - marginal vegetation
- G1 - Standing water
- E G1.1 - Standing water - eutrophic
- M G1.2 - Standing water - mesotrophic
- G2 - Running water
- E G2.1 - Running water - eutrophic
- M G2.2 - Running water - mesotrophic
- H1.1 - Intertidal - mud/sand
- H6.5 - Dune grassland
- H6.7 - Dune scrub
- Hardstanding
- I2.2 - Spoil
- A J1.1 - Cultivated/disturbed land - arable
- A J1.2 - Cultivated/disturbed land - amenity grassland
- X J1.3 - Cultivated/disturbed land - ephemeral/short perennial
- J2.3.2 - Hedge with trees - species-poor
- J2.6 - Dry ditch
- J3.6 - Buildings
- J4 - Bare ground
- J5 - Other habitat

- LEGEND**
- DCO Site Boundary
 - Survey Area (DCO Site Boundary and 50m buffer)
 - 250m Study Area
 - X A2.2 - Scrub - scattered
 - A3.1 - Broadleaved parkland/scattered trees
 - X X X A2.2 - Scrub - scattered
 - ● A3.1 - Broadleaved parkland/scattered trees
 - ● A3.3 - Mixed parkland/scattered trees
 - G2 - Running water
 - E — G2.1 - Running water - eutrophic
 - M — G2.2 - Running water - mesotrophic
 - W W W J2.1.1 - Intact hedge - native species-rich
 - W W W J2.1.2 - Intact hedge - species-poor
 - W W W J2.2.1 - Defunct hedge - native species-rich
 - W W W J2.2.2 - Defunct hedge - species-poor
 - W W W J2.3.1 - Hedge with trees - native species-rich
 - W W W J2.3.2 - Hedge with trees - species-poor
 - H H H H J2.4 - Fence
 - - - J2.6 - Dry ditch
 - X X X J2.7 - Boundary removed

NOTES:
 Reproduced from Ordnance Survey digital map data © Crown copyright 2023. All rights reserved. Licence number 0100031673. Contains public sector information licensed under the Open Government Licence v3.0.

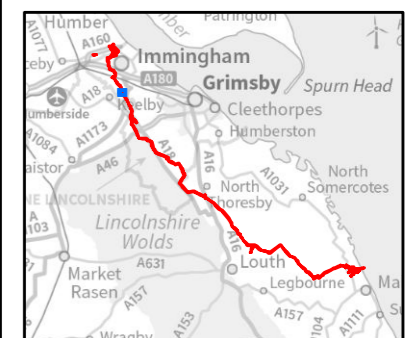
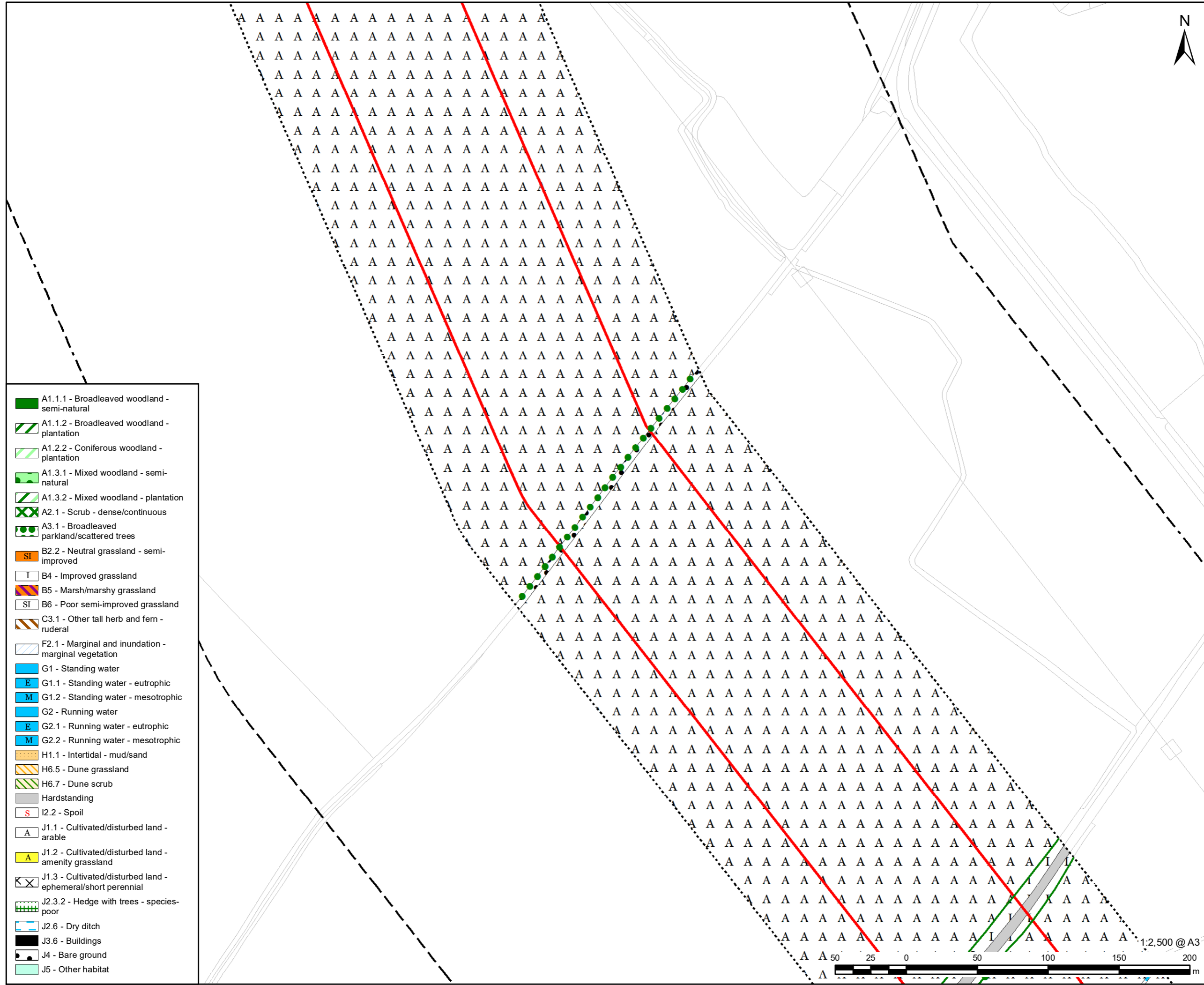


FIGURE TITLE
Figure 6-9-2 (13 of 72)
Habitats of Protected Species and Important Habitats

Regulation 5(2)(1)(ii) - Infrastructure Planning (Applications: Prescribed Forms and Procedure) Regulations 2009

ISSUE PURPOSE
 DCO APPLICATION
 PROJECT NUMBER / REFERENCE
 60668955 / VCCS_231002_DCO_6-9-2

This drawing has been prepared for the use of AECOM's client. It may not be used, modified, reproduced or relied upon by third parties, except as agreed by AECOM or as required by law. AECOM accepts no responsibility, and denies any liability whatsoever, to any party that uses or relies on this drawing without AECOM's express written consent. Do not scale this document. All measurements must be obtained from the stated dimensions.



- LEGEND**
- DCO Site Boundary
 - Survey Area (DCO Site Boundary and 50m buffer)
 - 250m Study Area
 - X A2.2 - Scrub - scattered
 - A3.1 - Broadleaved parkland/scattered trees
 - X X X A2.2 - Scrub - scattered
 - ● ● A3.1 - Broadleaved parkland/scattered trees
 - ● ● A3.3 - Mixed parkland/scattered trees
 - G2 - Running water
 - E G2.1 - Running water - eutrophic
 - M G2.2 - Running water - mesotrophic
 - W W W J2.1.1 - Intact hedge - native species-rich
 - W W W J2.1.2 - Intact hedge - species-poor
 - W W W J2.2.1 - Defunct hedge - native species-rich
 - W W W J2.2.2 - Defunct hedge - species-poor
 - W W W J2.3.1 - Hedge with trees - native species-rich
 - W W W J2.3.2 - Hedge with trees - species-poor
 - ||||| J2.4 - Fence
 - - - J2.6 - Dry ditch
 - X X X J2.7 - Boundary removed

- A1.1.1 - Broadleaved woodland - semi-natural
- A1.1.2 - Broadleaved woodland - plantation
- A1.2.2 - Coniferous woodland - plantation
- A1.3.1 - Mixed woodland - semi-natural
- A1.3.2 - Mixed woodland - plantation
- A2.1 - Scrub - dense/continuous
- A3.1 - Broadleaved parkland/scattered trees
- B2.2 - Neutral grassland - semi-improved
- B4 - Improved grassland
- B5 - Marsh/marshy grassland
- B6 - Poor semi-improved grassland
- C3.1 - Other tall herb and fern - ruderal
- F2.1 - Marginal and inundation - marginal vegetation
- G1 - Standing water
- G1.1 - Standing water - eutrophic
- G1.2 - Standing water - mesotrophic
- G2 - Running water
- G2.1 - Running water - eutrophic
- G2.2 - Running water - mesotrophic
- H1.1 - Intertidal - mud/sand
- H6.5 - Dune grassland
- H6.7 - Dune scrub
- Hardstanding
- I2.2 - Spoil
- A
- J1.1 - Cultivated/disturbed land - arable
- J1.2 - Cultivated/disturbed land - amenity grassland
- J1.3 - Cultivated/disturbed land - ephemeral/short perennial
- J2.3.2 - Hedge with trees - species-poor
- J2.6 - Dry ditch
- J3.6 - Buildings
- J4 - Bare ground
- J5 - Other habitat


NOTES:
 Reproduced from Ordnance Survey digital map data © Crown copyright 2023. All rights reserved. Licence number 0100031673. Contains public sector information licensed under the Open Government Licence v3.0.



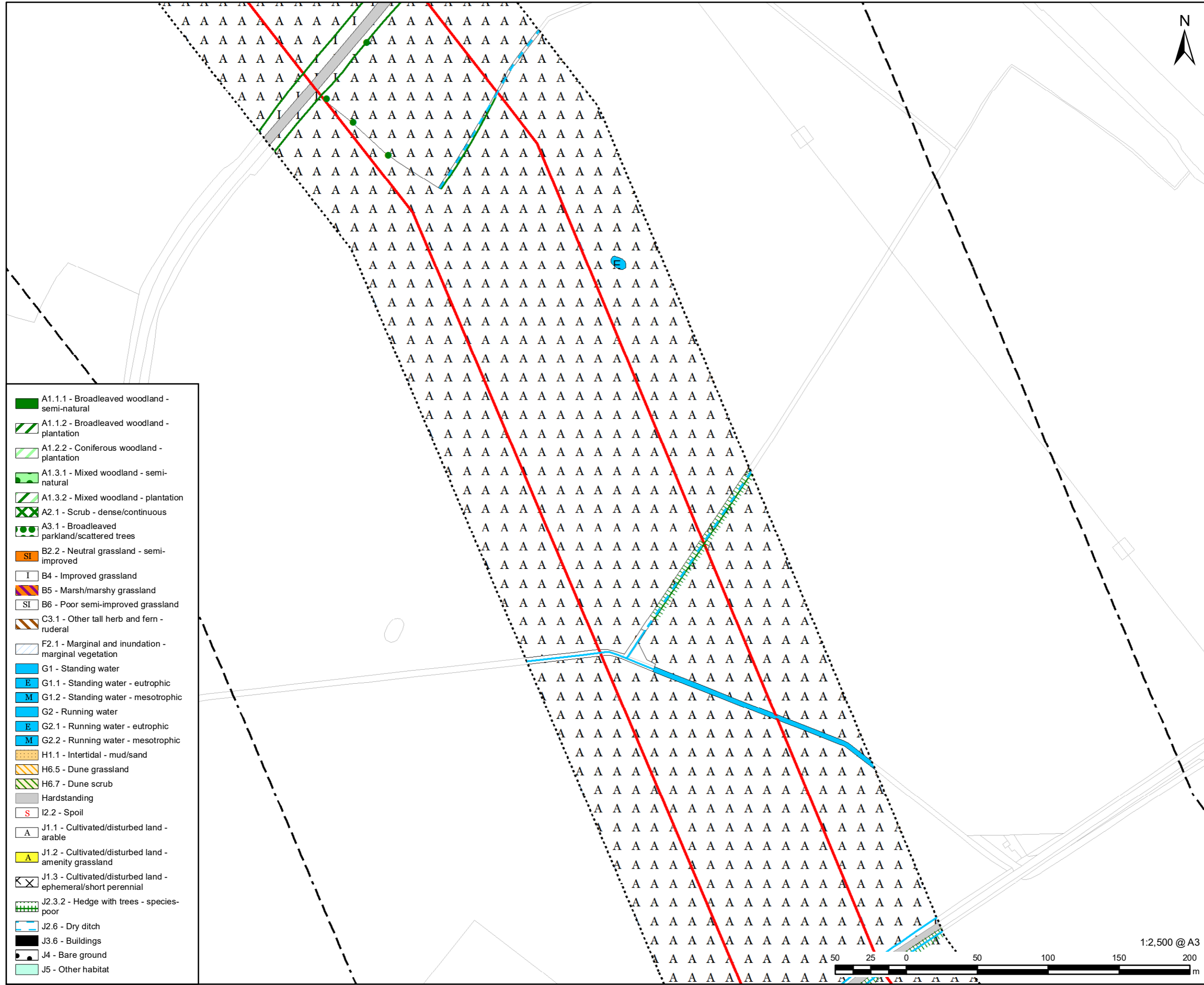
FIGURE TITLE
Figure 6-9-2 (14 of 72)
Habitats of Protected Species and Important Habitats

Regulation 5(2)(1)(ii) - Infrastructure Planning (Applications: Prescribed Forms and Procedure) Regulations 2009

ISSUE PURPOSE
 DCO APPLICATION
 PROJECT NUMBER / REFERENCE
 60668955 / VCCS_231002_DCO_6-9-2



This drawing has been prepared for the use of AECOM's client. It may not be used, modified, reproduced or relied upon by third parties, except as agreed by AECOM or as required by law. AECOM accepts no responsibility, and denies any liability whatsoever, to any party that uses or relies on this drawing without AECOM's express written consent. Do not scale this document. All measurements must be obtained from the stated dimensions.



- A1.1.1 - Broadleaved woodland - semi-natural
- A1.1.2 - Broadleaved woodland - plantation
- A1.2.2 - Coniferous woodland - plantation
- A1.3.1 - Mixed woodland - semi-natural
- A1.3.2 - Mixed woodland - plantation
- A2.1 - Scrub - dense/continuous
- A3.1 - Broadleaved parkland/scattered trees
- B2.2 - Neutral grassland - semi-improved
- B4 - Improved grassland
- B5 - Marsh/marshy grassland
- B6 - Poor semi-improved grassland
- C3.1 - Other tall herb and fern - ruderal
- F2.1 - Marginal and inundation - marginal vegetation
- G1 - Standing water
- G1.1 - Standing water - eutrophic
- G1.2 - Standing water - mesotrophic
- G2 - Running water
- G2.1 - Running water - eutrophic
- G2.2 - Running water - mesotrophic
- H1.1 - Intertidal - mud/sand
- H6.5 - Dune grassland
- H6.7 - Dune scrub
- Hardstanding
- I2.2 - Spoil
- J1.1 - Cultivated/disturbed land - arable
- J1.2 - Cultivated/disturbed land - amenity grassland
- J1.3 - Cultivated/disturbed land - ephemeral/short perennial
- J2.3.2 - Hedge with trees - species-poor
- J2.6 - Dry ditch
- J3.6 - Buildings
- J4 - Bare ground
- J5 - Other habitat

- LEGEND**
- DCO Site Boundary
 - Survey Area (DCO Site Boundary and 50m buffer)
 - 250m Study Area
 - A2.2 - Scrub - scattered
 - A3.1 - Broadleaved parkland/scattered trees
 - A2.2 - Scrub - scattered
 - A3.1 - Broadleaved parkland/scattered trees
 - A3.3 - Mixed parkland/scattered trees
 - G2 - Running water
 - G2.1 - Running water - eutrophic
 - G2.2 - Running water - mesotrophic
 - J2.1.1 - Intact hedge - native species-rich
 - J2.1.2 - Intact hedge - species-poor
 - J2.2.1 - Defunct hedge - native species-rich
 - J2.2.2 - Defunct hedge - species-poor
 - J2.3.1 - Hedge with trees - native species-rich
 - J2.3.2 - Hedge with trees - species-poor
 - J2.4 - Fence
 - J2.6 - Dry ditch
 - J2.7 - Boundary removed

NOTES:
 Reproduced from Ordnance Survey digital map data © Crown copyright 2023. All rights reserved. Licence number 0100031673. Contains public sector information licensed under the Open Government Licence v3.0.

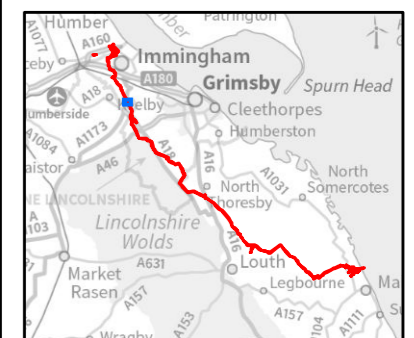


FIGURE TITLE

Figure 6-9-2 (15 of 72)
Habitats of Protected Species and Important Habitats

Regulation 5(2)(1)(ii) - Infrastructure Planning (Applications: Prescribed Forms and Procedure) Regulations 2009

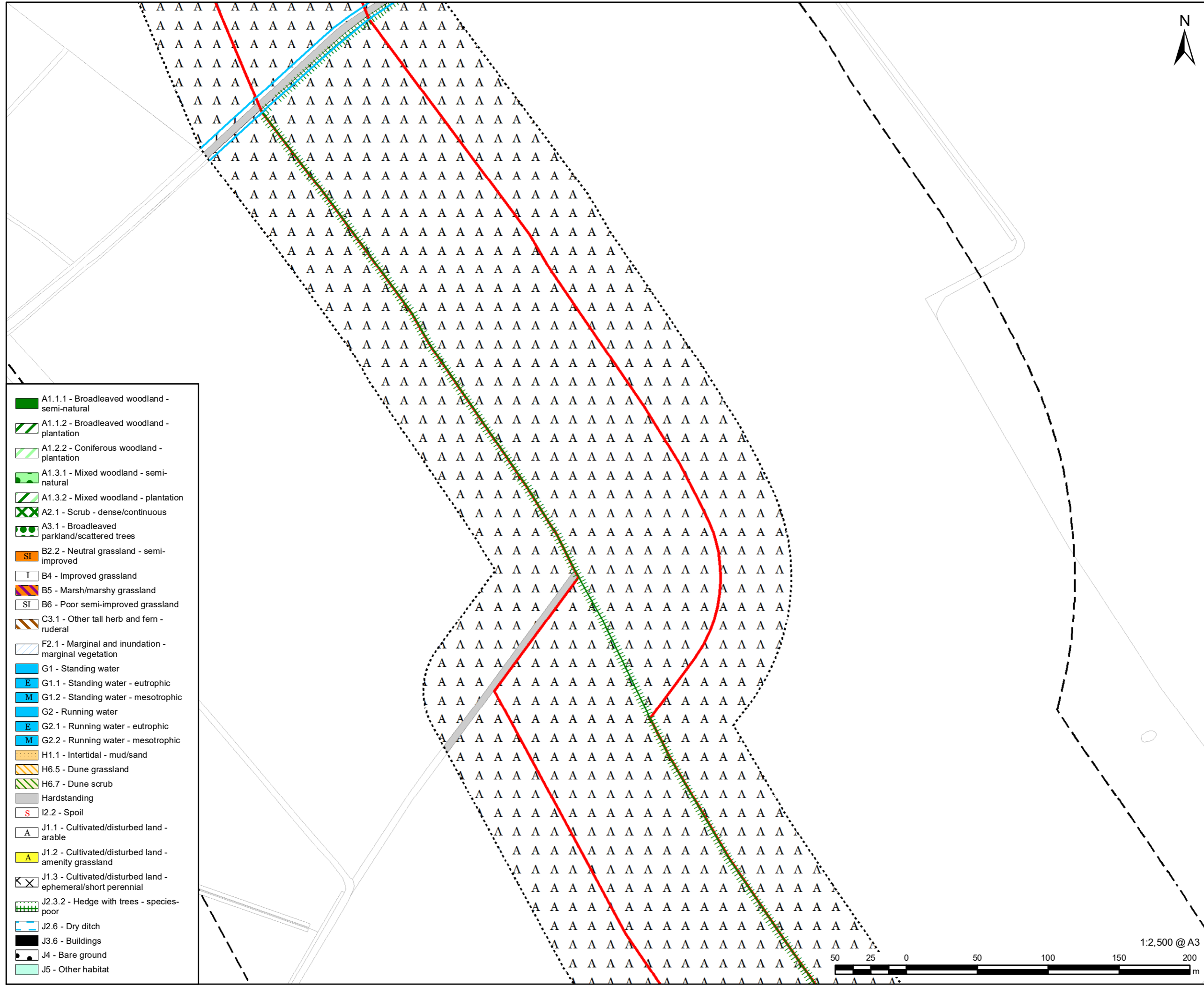
ISSUE PURPOSE

DCO APPLICATION

PROJECT NUMBER / REFERENCE

60668955 / VCCS_231002_DCO_6-9-2

This drawing has been prepared for the use of AECOM's client. It may not be used, modified, reproduced or relied upon by third parties, except as agreed by AECOM or as required by law. AECOM accepts no responsibility, and denies any liability whatsoever, to any party that uses or relies on this drawing without AECOM's express written consent. Do not scale this document. All measurements must be obtained from the stated dimensions.



- A1.1.1 - Broadleaved woodland - semi-natural
- A1.1.2 - Broadleaved woodland - plantation
- A1.2.2 - Coniferous woodland - plantation
- A1.3.1 - Mixed woodland - semi-natural
- A1.3.2 - Mixed woodland - plantation
- A2.1 - Scrub - dense/continuous
- A3.1 - Broadleaved parkland/scattered trees
- B2.2 - Neutral grassland - semi-improved
- B4 - Improved grassland
- B5 - Marsh/marshy grassland
- B6 - Poor semi-improved grassland
- C3.1 - Other tall herb and fern - ruderal
- F2.1 - Marginal and inundation - marginal vegetation
- G1 - Standing water
- G1.1 - Standing water - eutrophic
- G1.2 - Standing water - mesotrophic
- G2 - Running water
- G2.1 - Running water - eutrophic
- G2.2 - Running water - mesotrophic
- H1.1 - Intertidal - mud/sand
- H6.5 - Dune grassland
- H6.7 - Dune scrub
- Hardstanding
- I2.2 - Spoil
- J1.1 - Cultivated/disturbed land - arable
- J1.2 - Cultivated/disturbed land - amenity grassland
- J1.3 - Cultivated/disturbed land - ephemeral/short perennial
- J2.3.2 - Hedge with trees - species-poor
- J2.6 - Dry ditch
- J3.6 - Buildings
- J4 - Bare ground
- J5 - Other habitat

- LEGEND**
- DCO Site Boundary
 - Survey Area (DCO Site Boundary and 50m buffer)
 - 250m Study Area
 - A2.2 - Scrub - scattered
 - A3.1 - Broadleaved parkland/scattered trees
 - A2.2 - Scrub - scattered
 - A3.1 - Broadleaved parkland/scattered trees
 - A3.3 - Mixed parkland/scattered trees
 - G2 - Running water
 - G2.1 - Running water - eutrophic
 - G2.2 - Running water - mesotrophic
 - J2.1.1 - Intact hedge - native species-rich
 - J2.1.2 - Intact hedge - species-poor
 - J2.2.1 - Defunct hedge - native species-rich
 - J2.2.2 - Defunct hedge - species-poor
 - J2.3.1 - Hedge with trees - native species-rich
 - J2.3.2 - Hedge with trees - species-poor
 - J2.4 - Fence
 - J2.6 - Dry ditch
 - J2.7 - Boundary removed

NOTES:
 Reproduced from Ordnance Survey digital map data © Crown copyright 2023. All rights reserved. Licence number 0100031673. Contains public sector information licensed under the Open Government Licence v3.0.

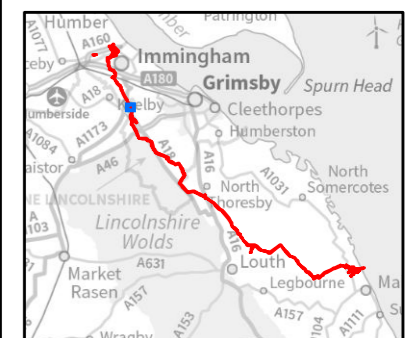
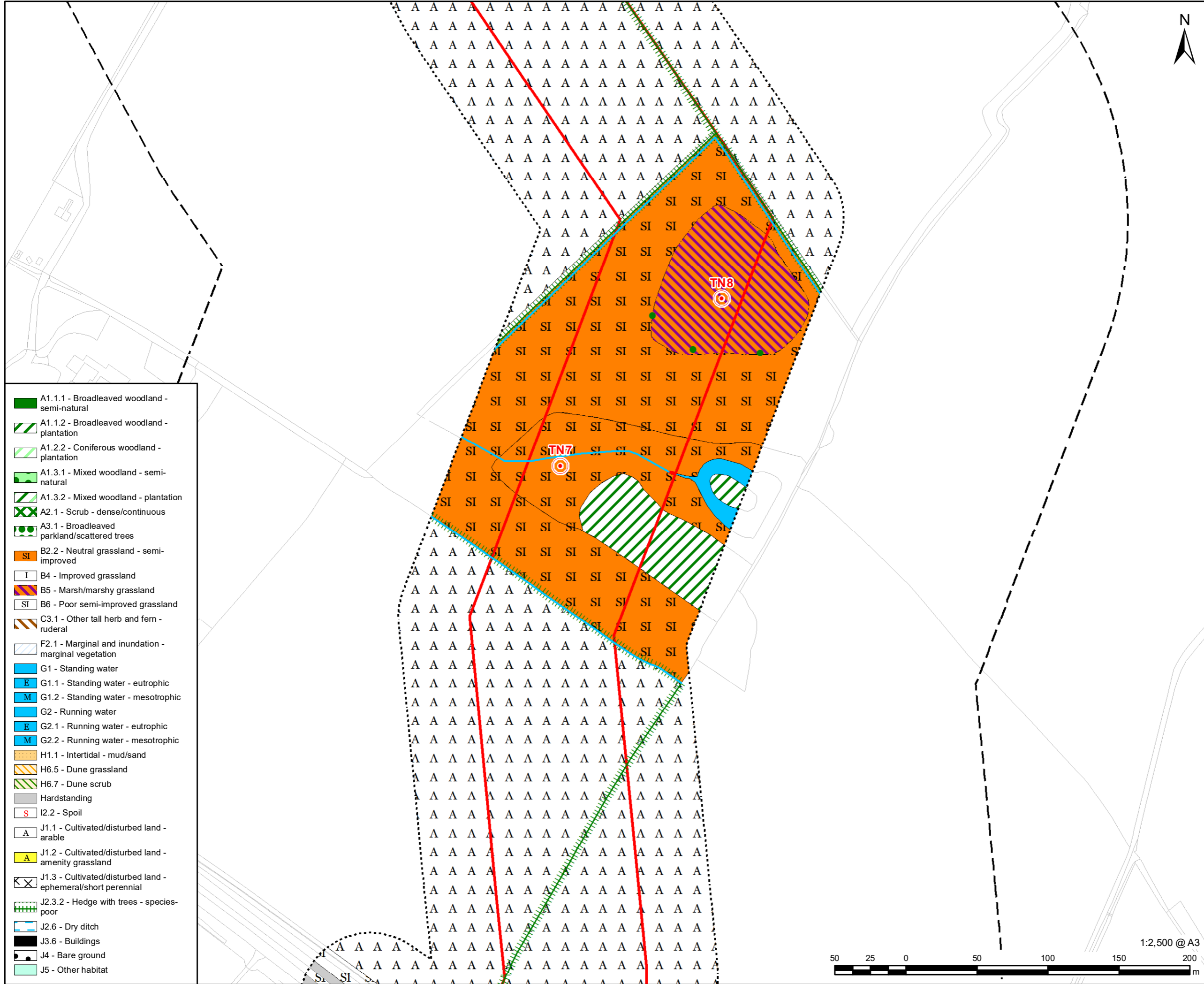


FIGURE TITLE
Figure 6-9-2 (16 of 72)
Habitats of Protected Species and Important Habitats


Regulation 5(2)(1)(ii) - Infrastructure Planning (Applications: Prescribed Forms and Procedure) Regulations 2009

ISSUE PURPOSE
 DCO APPLICATION
PROJECT NUMBER / REFERENCE
 60668955 / VCCS_231002_DCO_6-9-2

This drawing has been prepared for the use of AECOM's client. It may not be used, modified, reproduced or relied upon by third parties, except as agreed by AECOM or as required by law. AECOM accepts no responsibility, and denies any liability whatsoever, to any party that uses or relies on this drawing without AECOM's express written consent. Do not scale this document. All measurements must be obtained from the stated dimensions.



- A1.1.1 - Broadleaved woodland - semi-natural
- A1.1.2 - Broadleaved woodland - plantation
- A1.2.2 - Coniferous woodland - plantation
- A1.3.1 - Mixed woodland - semi-natural
- A1.3.2 - Mixed woodland - plantation
- A2.1 - Scrub - dense/continuous
- A3.1 - Broadleaved parkland/scattered trees
- B2.2 - Neutral grassland - semi-improved
- B4 - Improved grassland
- B5 - Marsh/marshy grassland
- B6 - Poor semi-improved grassland
- C3.1 - Other tall herb and fern - ruderal
- F2.1 - Marginal and inundation - marginal vegetation
- G1 - Standing water
- G1.1 - Standing water - eutrophic
- G1.2 - Standing water - mesotrophic
- G2 - Running water
- G2.1 - Running water - eutrophic
- G2.2 - Running water - mesotrophic
- H1.1 - Intertidal - mud/sand
- H6.5 - Dune grassland
- H6.7 - Dune scrub
- Hardstanding
- I2.2 - Spoil
- J1.1 - Cultivated/disturbed land - arable
- J1.2 - Cultivated/disturbed land - amenity grassland
- J1.3 - Cultivated/disturbed land - ephemeral/short perennial
- J2.3.2 - Hedge with trees - species-poor
- J2.6 - Dry ditch
- J3.6 - Buildings
- J4 - Bare ground
- J5 - Other habitat



- LEGEND**
- DCO Site Boundary
 - Survey Area (DCO Site Boundary and 50m buffer)
 - 250m Study Area
 - Target Note
 - A2.2 - Scrub - scattered
 - A3.1 - Broadleaved parkland/scattered trees
 - A2.2 - Scrub - scattered
 - A3.1 - Broadleaved parkland/scattered trees
 - A3.3 - Mixed parkland/scattered trees
 - G2 - Running water
 - G2.1 - Running water - eutrophic
 - G2.2 - Running water - mesotrophic
 - J2.1.1 - Intact hedge - native species-rich
 - J2.1.2 - Intact hedge - species-poor
 - J2.2.1 - Defunct hedge - native species-rich
 - J2.2.2 - Defunct hedge - species-poor
 - J2.3.1 - Hedge with trees - native species-rich
 - J2.3.2 - Hedge with trees - species-poor
 - J2.4 - Fence
 - J2.6 - Dry ditch
 - J2.7 - Boundary removed

NOTES:
 Reproduced from Ordnance Survey digital map data © Crown copyright 2023. All rights reserved. Licence number 0100031673. Contains public sector information licensed under the Open Government Licence v3.0.

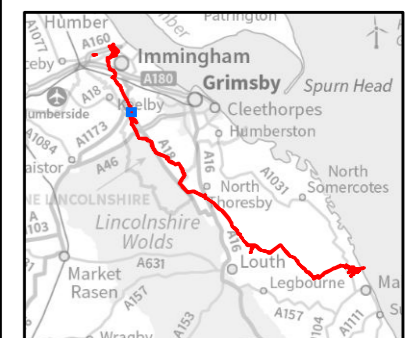
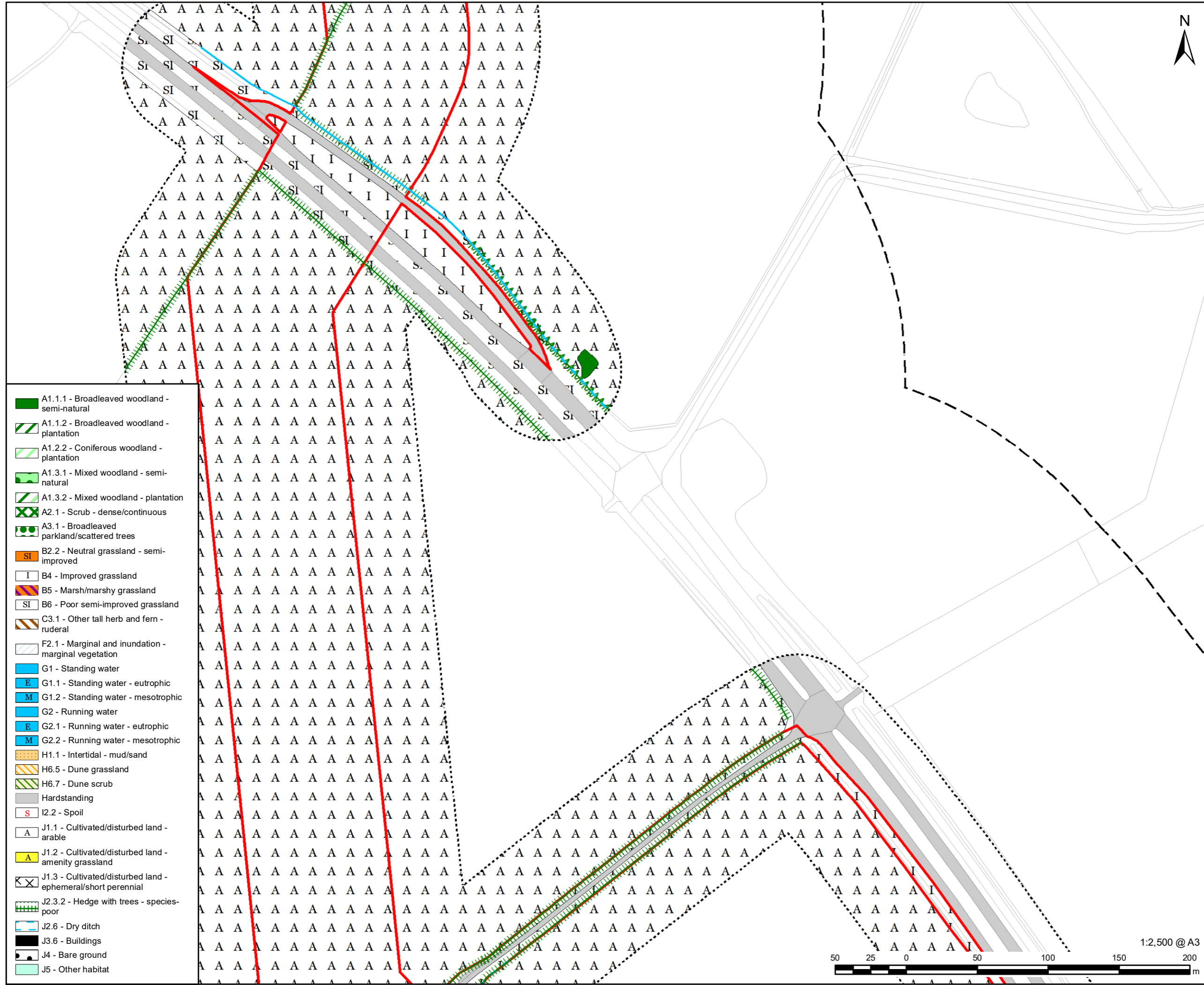


FIGURE TITLE
Figure 6-9-2 (17 of 72)
Habitats of Protected Species and Important Habitats

Regulation 5(2)(1)(ii) - Infrastructure Planning (Applications: Prescribed Forms and Procedure) Regulations 2009

This drawing has been prepared for the use of AECOM's client. It may not be used, modified, reproduced or relied upon by third parties, except as signed by AECOM or as required by law. AECOM accepts no responsibility, and denies any liability whatsoever, to any party that uses or relies on this drawing without AECOM's express written consent. Do not scale this document. All measurements must be obtained from the stated dimensions.



- LEGEND**
- DCO Site Boundary
 - Survey Area (DCO Site Boundary and 50m buffer)
 - 250m Study Area
 - X A2.2 - Scrub - scattered
 - A3.1 - Broadleaved parkland/scattered trees
 - A3.1 - Broadleaved parkland/scattered trees
 - A3.3 - Mixed parkland/scattered trees
 - G2 - Running water
 - G2.1 - Running water - eutrophic
 - G2.2 - Running water - mesotrophic
 - ~ J2.1.1 - Intact hedge - native species-rich
 - ~ J2.1.2 - Intact hedge - species-poor
 - ~ J2.2.1 - Defunct hedge - native species-rich
 - ~ J2.2.2 - Defunct hedge - species-poor
 - ~ J2.3.1 - Hedge with trees - native species-rich
 - ~ J2.3.2 - Hedge with trees - species-poor
 - ||||| J2.4 - Fence
 - - - J2.6 - Dry ditch
 - XXX J2.7 - Boundary removed

- A1.1.1 - Broadleaved woodland - semi-natural
- ▨ A1.1.2 - Broadleaved woodland - plantation
- ▨ A1.2.2 - Coniferous woodland - plantation
- A1.3.1 - Mixed woodland - semi-natural
- ▨ A1.3.2 - Mixed woodland - plantation
- ▨ A2.1 - Scrub - dense/continuous
- A3.1 - Broadleaved parkland/scattered trees
- SI B2.2 - Neutral grassland - semi-improved
- I B4 - Improved grassland
- B5 B5 - Marsh/marshy grassland
- SI B6 - Poor semi-improved grassland
- C3.1 C3.1 - Other tall herb and fern - ruderal
- F2.1 F2.1 - Marginal and inundation - marginal vegetation
- G1 G1 - Standing water
- E G1.1 - Standing water - eutrophic
- M G1.2 - Standing water - mesotrophic
- G2 G2 - Running water
- E G2.1 - Running water - eutrophic
- M G2.2 - Running water - mesotrophic
- H1.1 H1.1 - Intertidal - mud/sand
- H6.5 H6.5 - Dune grassland
- H6.7 H6.7 - Dune scrub
- Hardstanding
- S I2.2 - Spoil
- A J1.1 - Cultivated/disturbed land - arable
- A J1.2 - Cultivated/disturbed land - amenity grassland
- X J1.3 - Cultivated/disturbed land - ephemeral/short perennial
- ~ J2.3.2 - Hedge with trees - species-poor
- - - J2.6 - Dry ditch
- J3.6 - Buildings
- J4 - Bare ground
- J5 - Other habitat

NOTES:
 Reproduced from Ordnance Survey digital map data © Crown copyright 2023. All rights reserved. Licence number 0100031673.
 Contains public sector information licensed under the Open Government Licence v3.0.



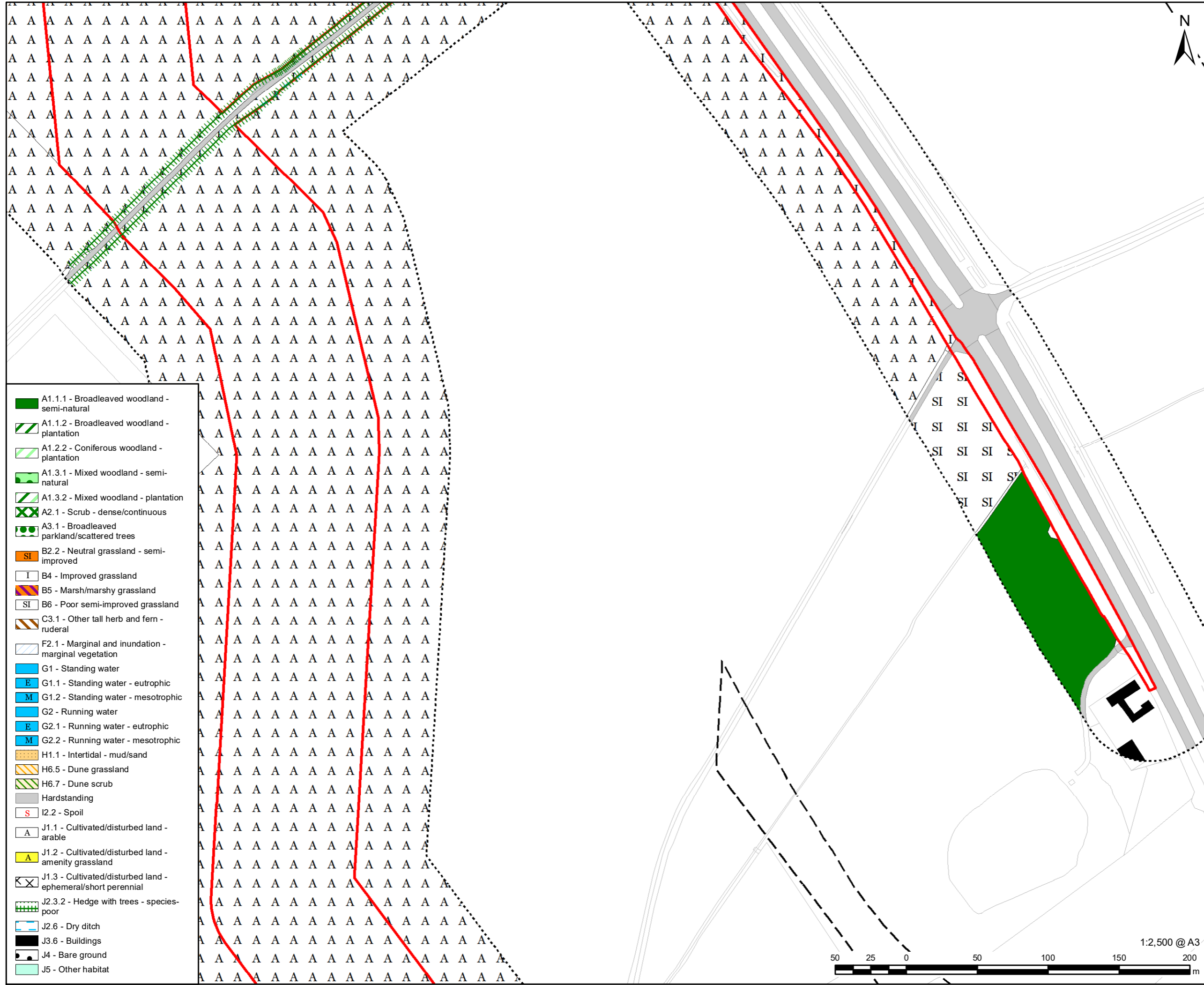
FIGURE TITLE
 Figure 6-9-2 (18 of 72)
 Habitats of Protected Species and Important Habitats

Regulation 5(2)(1)(ii) - Infrastructure Planning (Applications: Prescribed Forms and Procedure) Regulations 2009

ISSUE PURPOSE
 DCO APPLICATION
 PROJECT NUMBER / REFERENCE
 60668955 / VCCS_231002_DCO_6-9-2



This drawing has been prepared for the use of AECOM's client. It may not be used, modified, reproduced or relied upon by third parties, except as agreed by AECOM or as required by law. AECOM accepts no responsibility, and denies any liability whatsoever, to any party that uses or relies on this drawing without AECOM's express written consent. Do not scale this document. All measurements must be obtained from the stated dimensions.



- A1.1.1 - Broadleaved woodland - semi-natural
- A1.1.2 - Broadleaved woodland - plantation
- A1.2.2 - Coniferous woodland - plantation
- A1.3.1 - Mixed woodland - semi-natural
- A1.3.2 - Mixed woodland - plantation
- A2.1 - Scrub - dense/continuous
- A3.1 - Broadleaved parkland/scattered trees
- B2.2 - Neutral grassland - semi-improved
- B4 - Improved grassland
- B5 - Marsh/marshy grassland
- B6 - Poor semi-improved grassland
- C3.1 - Other tall herb and fern - ruderal
- F2.1 - Marginal and inundation - marginal vegetation
- G1 - Standing water
- E G1.1 - Standing water - eutrophic
- M G1.2 - Standing water - mesotrophic
- G2 - Running water
- E G2.1 - Running water - eutrophic
- M G2.2 - Running water - mesotrophic
- H1.1 - Intertidal - mud/sand
- H6.5 - Dune grassland
- H6.7 - Dune scrub
- Hardstanding
- I2.2 - Spoil
- A J1.1 - Cultivated/disturbed land - arable
- A J1.2 - Cultivated/disturbed land - amenity grassland
- X J1.3 - Cultivated/disturbed land - ephemeral/short perennial
- J2.3.2 - Hedge with trees - species-poor
- J2.6 - Dry ditch
- J3.6 - Buildings
- J4 - Bare ground
- J5 - Other habitat

- LEGEND**
- DCO Site Boundary
 - Survey Area (DCO Site Boundary and 50m buffer)
 - 250m Study Area
 - A2.2 - Scrub - scattered
 - A3.1 - Broadleaved parkland/scattered trees
 - A2.2 - Scrub - scattered
 - A3.1 - Broadleaved parkland/scattered trees
 - A3.3 - Mixed parkland/scattered trees
 - G2 - Running water
 - E G2.1 - Running water - eutrophic
 - M G2.2 - Running water - mesotrophic
 - J2.1.1 - Intact hedge - native species-rich
 - J2.1.2 - Intact hedge - species-poor
 - J2.2.1 - Defunct hedge - native species-rich
 - J2.2.2 - Defunct hedge - species-poor
 - J2.3.1 - Hedge with trees - native species-rich
 - J2.3.2 - Hedge with trees - species-poor
 - J2.4 - Fence
 - J2.6 - Dry ditch
 - X J2.7 - Boundary removed

NOTES:
 Reproduced from Ordnance Survey digital map data © Crown copyright 2023. All rights reserved. Licence number 0100031673. Contains public sector information licensed under the Open Government Licence v3.0.

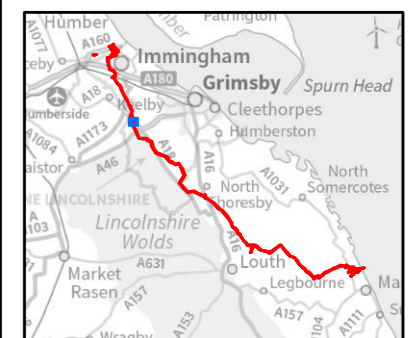


FIGURE TITLE

Figure 6-9-2 (19 of 72)
Habitats of Protected Species and Important Habitats

Regulation 5(2)(1)(ii) - Infrastructure Planning (Applications: Prescribed Forms and Procedure) Regulations 2009

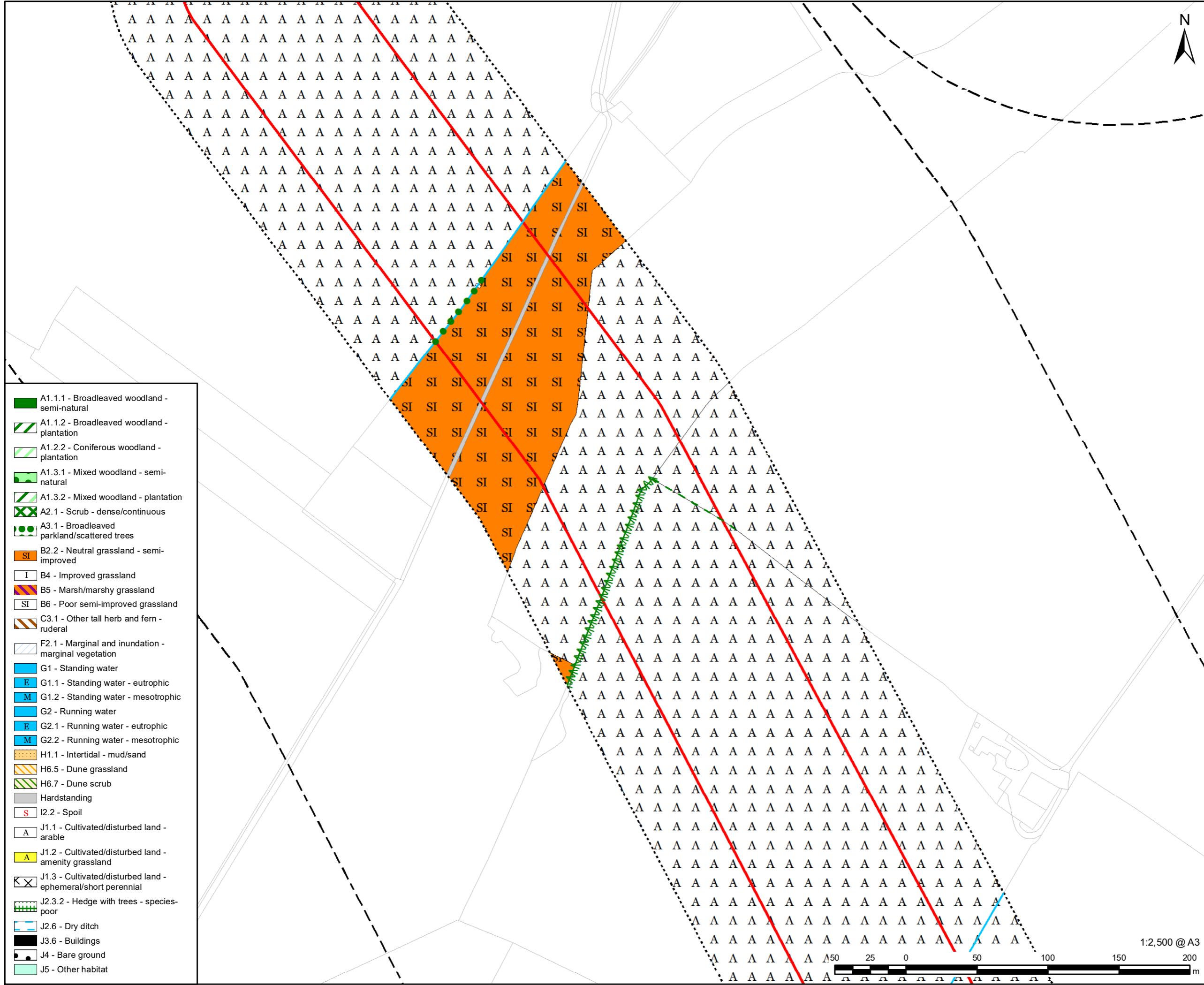
ISSUE PURPOSE

DCO APPLICATION

PROJECT NUMBER / REFERENCE

60668955 / VCCS_231002_DCO_6-9-2

This drawing has been prepared for the use of AECOM's client. It may not be used, modified, reproduced or relied upon by third parties, except as signed by AECOM or as required by law. AECOM accepts no responsibility, and denies any liability whatsoever, to any party that uses or relies on this drawing without AECOM's express written consent. Do not scale this document. All measurements must be obtained from the stated dimensions.



- A1.1.1 - Broadleaved woodland - semi-natural
- A1.1.2 - Broadleaved woodland - plantation
- A1.2.2 - Coniferous woodland - plantation
- A1.3.1 - Mixed woodland - semi-natural
- A1.3.2 - Mixed woodland - plantation
- A2.1 - Scrub - dense/continuous
- A3.1 - Broadleaved parkland/scattered trees
- B2.2 - Neutral grassland - semi-improved
- B4 - Improved grassland
- B5 - Marsh/marshy grassland
- B6 - Poor semi-improved grassland
- C3.1 - Other tall herb and fern - ruderal
- F2.1 - Marginal and inundation - marginal vegetation
- G1 - Standing water
- E G1.1 - Standing water - eutrophic
- M G1.2 - Standing water - mesotrophic
- G2 - Running water
- E G2.1 - Running water - eutrophic
- M G2.2 - Running water - mesotrophic
- H1.1 - Intertidal - mud/sand
- H6.5 - Dune grassland
- H6.7 - Dune scrub
- Hardstanding
- I2.2 - Spoil
- A J1.1 - Cultivated/disturbed land - arable
- A J1.2 - Cultivated/disturbed land - amenity grassland
- J1.3 - Cultivated/disturbed land - ephemeral/short perennial
- J2.3.2 - Hedge with trees - species-poor
- J2.6 - Dry ditch
- J3.6 - Buildings
- J4 - Bare ground
- J5 - Other habitat

- LEGEND**
- DCO Site Boundary
 - Survey Area (DCO Site Boundary and 50m buffer)
 - 250m Study Area
 - A2.2 - Scrub - scattered
 - A3.1 - Broadleaved parkland/scattered trees
 - A2.2 - Scrub - scattered
 - A3.1 - Broadleaved parkland/scattered trees
 - A3.3 - Mixed parkland/scattered trees
 - G2 - Running water
 - E G2.1 - Running water - eutrophic
 - M G2.2 - Running water - mesotrophic
 - J2.1.1 - Intact hedge - native species-rich
 - J2.1.2 - Intact hedge - species-poor
 - J2.2.1 - Defunct hedge - native species-rich
 - J2.2.2 - Defunct hedge - species-poor
 - J2.3.1 - Hedge with trees - native species-rich
 - J2.3.2 - Hedge with trees - species-poor
 - J2.4 - Fence
 - J2.6 - Dry ditch
 - J2.7 - Boundary removed

NOTES:
 Reproduced from Ordnance Survey digital map data © Crown copyright 2023. All rights reserved. Licence number 0100031673. Contains public sector information licensed under the Open Government Licence v3.0.

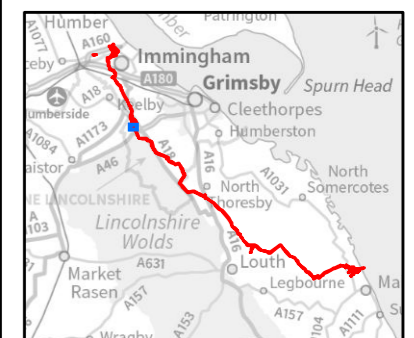


FIGURE TITLE

Figure 6-9-2 (20 of 72)
Habitats of Protected Species and Important Habitats

Regulation 5(2)(1)(ii) - Infrastructure Planning (Applications: Prescribed Forms and Procedure) Regulations 2009

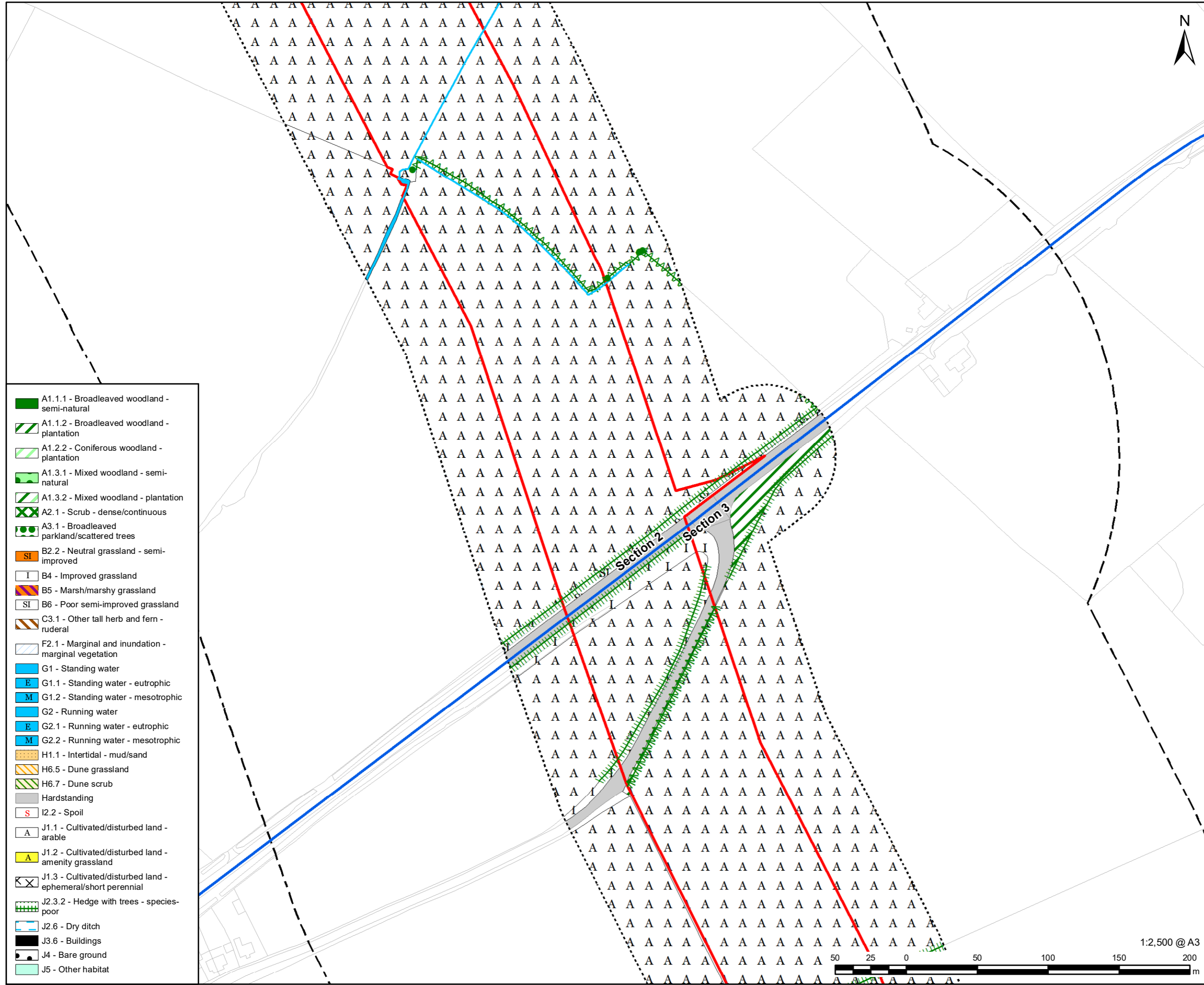
ISSUE PURPOSE

DCO APPLICATION

PROJECT NUMBER / REFERENCE

60668955 / VCCS_231002_DCO_6-9-2

This drawing has been prepared for the use of AECOM's client. It may not be used, modified, reproduced or relied upon by third parties, except as agreed by AECOM or as required by law. AECOM accepts no responsibility, and denies any liability whatsoever, to any party that uses or relies on this drawing without AECOM's express written consent. Do not scale this document. All measurements must be obtained from the stated dimensions.



- LEGEND**
- DCO Site Boundary
 - Route Section Break
 - Survey Area (DCO Site Boundary and 50m buffer)
 - 250m Study Area
 - X A2.2 - Scrub - scattered
 - A3.1 - Broadleaved parkland/scattered trees
 - A2.2 - Scrub - scattered
 - A3.1 - Broadleaved parkland/scattered trees
 - A3.3 - Mixed parkland/scattered trees
 - G2 - Running water
 - G2.1 - Running water - eutrophic
 - G2.2 - Running water - mesotrophic
 - ~ J2.1.1 - Intact hedge - native species-rich
 - ~ J2.1.2 - Intact hedge - species-poor
 - ~ J2.2.1 - Defunct hedge - native species-rich
 - ~ J2.2.2 - Defunct hedge - species-poor
 - ~ J2.3.1 - Hedge with trees - native species-rich
 - ~ J2.3.2 - Hedge with trees - species-poor
 - ||||| J2.4 - Fence
 - - - J2.6 - Dry ditch
 - XXX J2.7 - Boundary removed

- A1.1.1 - Broadleaved woodland - semi-natural
- A1.1.2 - Broadleaved woodland - plantation
- A1.2.2 - Coniferous woodland - plantation
- A1.3.1 - Mixed woodland - semi-natural
- A1.3.2 - Mixed woodland - plantation
- A2.1 - Scrub - dense/continuous
- A3.1 - Broadleaved parkland/scattered trees
- B2.2 - Neutral grassland - semi-improved
- B4 - Improved grassland
- B5 - Marsh/marshy grassland
- B6 - Poor semi-improved grassland
- C3.1 - Other tall herb and fern - ruderal
- F2.1 - Marginal and inundation - marginal vegetation
- G1 - Standing water
- G1.1 - Standing water - eutrophic
- G1.2 - Standing water - mesotrophic
- G2 - Running water
- G2.1 - Running water - eutrophic
- G2.2 - Running water - mesotrophic
- H1.1 - Intertidal - mud/sand
- H6.5 - Dune grassland
- H6.7 - Dune scrub
- Hardstanding
- I2.2 - Spoil
- J1.1 - Cultivated/disturbed land - arable
- J1.2 - Cultivated/disturbed land - amenity grassland
- J1.3 - Cultivated/disturbed land - ephemeral/short perennial
- J2.3.2 - Hedge with trees - species-poor
- J2.6 - Dry ditch
- J3.6 - Buildings
- J4 - Bare ground
- J5 - Other habitat

NOTES:
 Reproduced from Ordnance Survey digital map data © Crown copyright 2023. All rights reserved. Licence number 0100031673.
 Contains public sector information licensed under the Open Government Licence v3.0.




FIGURE TITLE
Figure 6-9-2 (21 of 72)
Habitats of Protected Species and Important Habitats

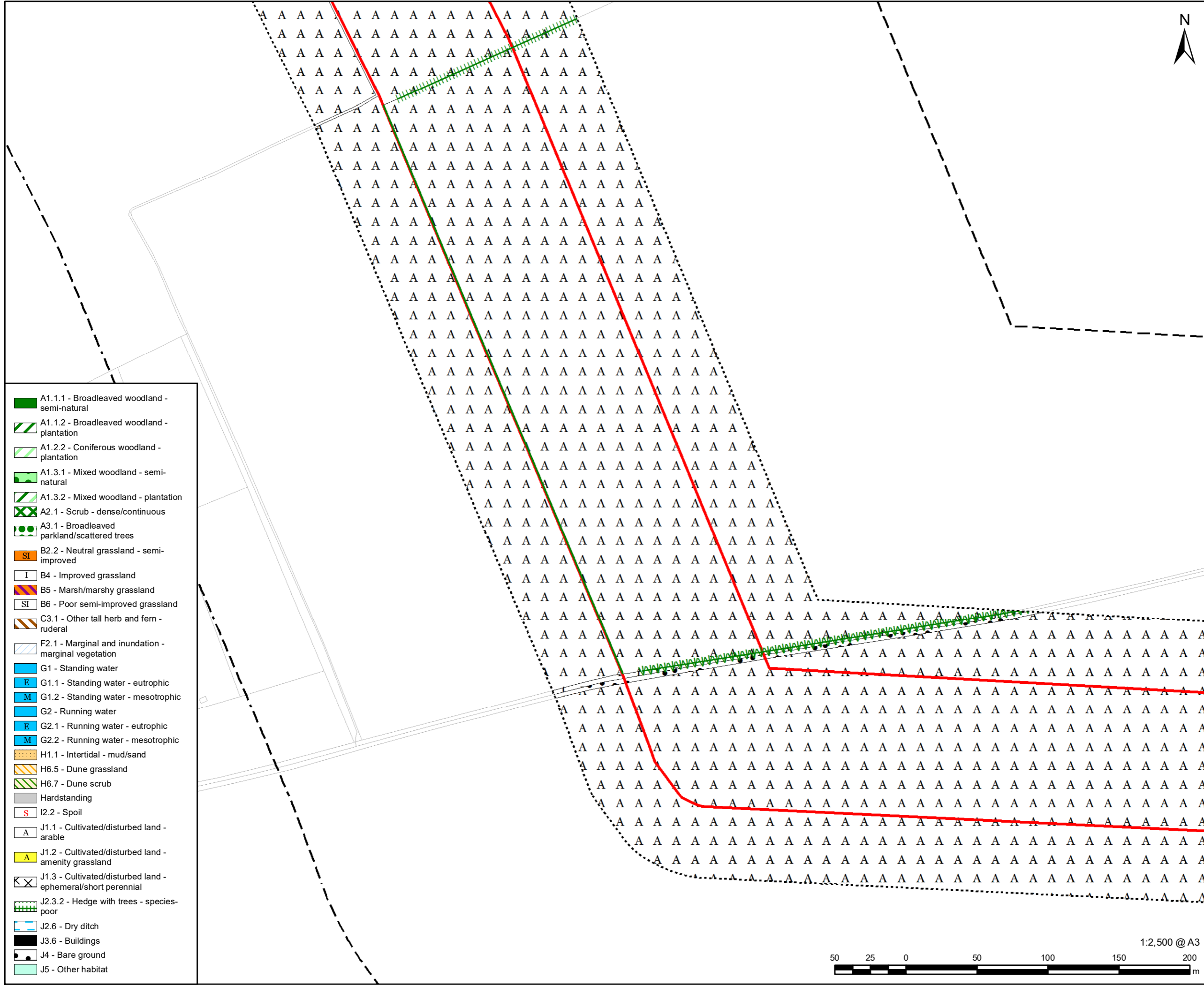
Regulation 5(2)(1)(ii) - Infrastructure Planning (Applications: Prescribed Forms and Procedure) Regulations 2009

ISSUE PURPOSE
 DCO APPLICATION

PROJECT NUMBER / REFERENCE
 60668955 / VCCS_231002_DCO_6-9-2



This drawing has been prepared for the use of AECOM's client. It may not be used, modified, reproduced or relied upon by third parties, except as agreed by AECOM or as required by law. AECOM accepts no responsibility, and denies any liability whatsoever, to any party that uses or relies on this drawing without AECOM's express written consent. Do not scale this document. All measurements must be obtained from the stated dimensions.



- A1.1.1 - Broadleaved woodland - semi-natural
- A1.1.2 - Broadleaved woodland - plantation
- A1.2.2 - Coniferous woodland - plantation
- A1.3.1 - Mixed woodland - semi-natural
- A1.3.2 - Mixed woodland - plantation
- A2.1 - Scrub - dense/continuous
- A3.1 - Broadleaved parkland/scattered trees
- B2.2 - Neutral grassland - semi-improved
- B4 - Improved grassland
- B5 - Marsh/marshy grassland
- B6 - Poor semi-improved grassland
- C3.1 - Other tall herb and fern - ruderal
- F2.1 - Marginal and inundation - marginal vegetation
- G1 - Standing water
- G1.1 - Standing water - eutrophic
- G1.2 - Standing water - mesotrophic
- G2 - Running water
- G2.1 - Running water - eutrophic
- G2.2 - Running water - mesotrophic
- H1.1 - Intertidal - mud/sand
- H6.5 - Dune grassland
- H6.7 - Dune scrub
- Hardstanding
- I2.2 - Spoil
- J1.1 - Cultivated/disturbed land - arable
- J1.2 - Cultivated/disturbed land - amenity grassland
- J1.3 - Cultivated/disturbed land - ephemeral/short perennial
- J2.3.2 - Hedge with trees - species-poor
- J2.6 - Dry ditch
- J3.6 - Buildings
- J4 - Bare ground
- J5 - Other habitat



- LEGEND**
- DCO Site Boundary
 - Survey Area (DCO Site Boundary and 50m buffer)
 - 250m Study Area
 - A2.2 - Scrub - scattered
 - A3.1 - Broadleaved parkland/scattered trees
 - A2.2 - Scrub - scattered
 - A3.1 - Broadleaved parkland/scattered trees
 - A3.3 - Mixed parkland/scattered trees
 - G2 - Running water
 - G2.1 - Running water - eutrophic
 - G2.2 - Running water - mesotrophic
 - J2.1.1 - Intact hedge - native species-rich
 - J2.1.2 - Intact hedge - species-poor
 - J2.2.1 - Defunct hedge - native species-rich
 - J2.2.2 - Defunct hedge - species-poor
 - J2.3.1 - Hedge with trees - native species-rich
 - J2.3.2 - Hedge with trees - species-poor
 - J2.4 - Fence
 - J2.6 - Dry ditch
 - J2.7 - Boundary removed

NOTES:
 Reproduced from Ordnance Survey digital map data © Crown copyright 2023. All rights reserved. Licence number 0100031673.
 Contains public sector information licensed under the Open Government Licence v3.0.



FIGURE TITLE
 Figure 6-9-2 (22 of 72)
 Habitats of Protected Species and Important Habitats

Regulation 5(2)(1)(ii) - Infrastructure Planning (Applications: Prescribed Forms and Procedure) Regulations 2009

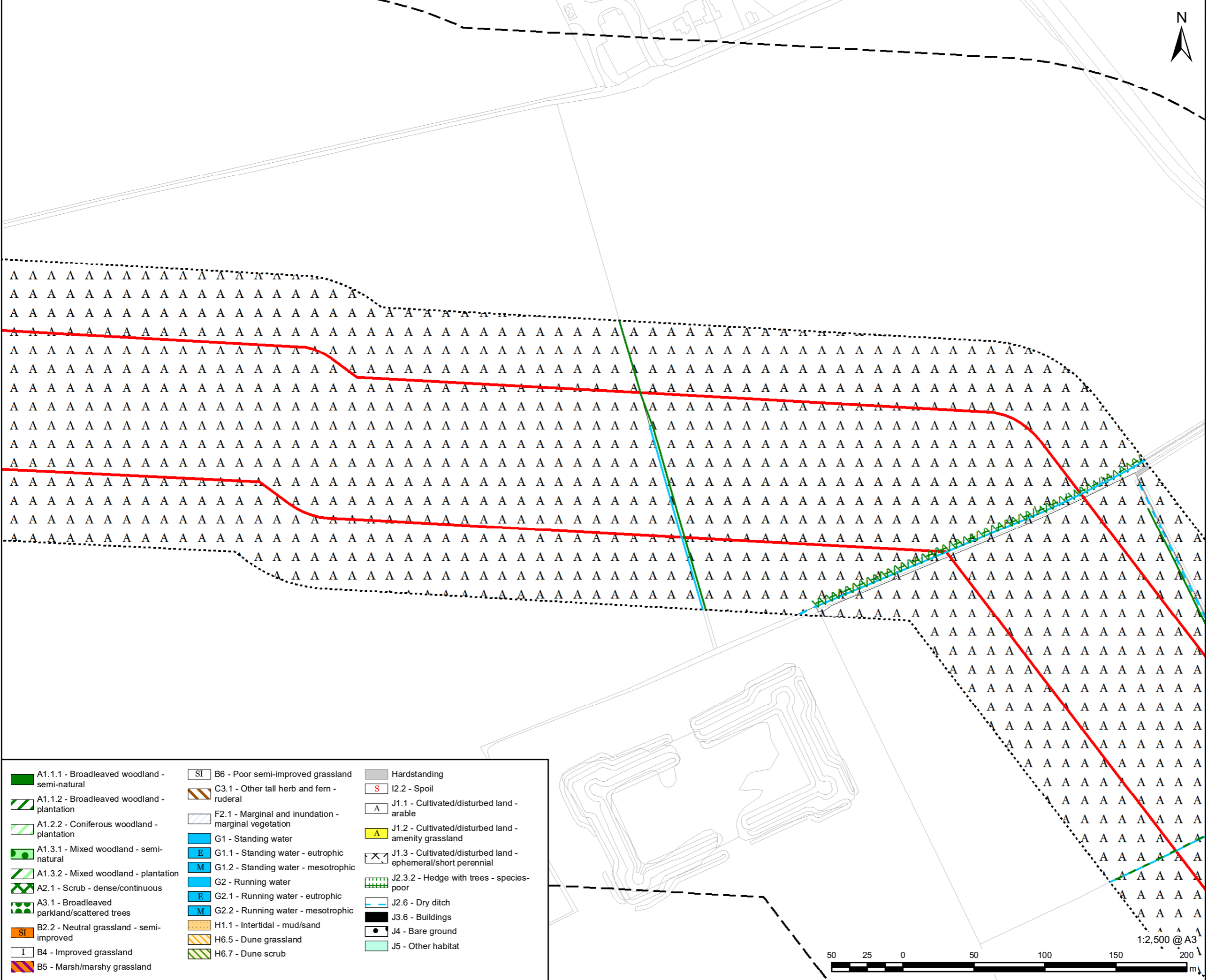
ISSUE PURPOSE
 DCO APPLICATION
 PROJECT NUMBER / REFERENCE
 60668955 / VCCS_231002_DCO_6-9-2



This drawing has been prepared for the use of AECOM's client. It may not be used, modified, reproduced or relied upon by third parties, except as signed by AECOM or as required by law. AECOM accepts no responsibility, and denies any liability whatsoever, to any party that uses or relies on this drawing without AECOM's express written consent. Do not scale this document. All measurements must be obtained from the stated dimensions.

- LEGEND**
- DCO Site Boundary
 - Survey Area (DCO Site Boundary and 50m buffer)
 - 250m Study Area
 - X A2.2 - Scrub - scattered
 - A3.1 - Broadleaved parkland/scattered trees
 - A2.2 - Scrub - scattered
 - A3.1 - Broadleaved parkland/scattered trees
 - A3.3 - Mixed parkland/scattered trees
 - G2 - Running water
 - G2.1 - Running water - eutrophic
 - G2.2 - Running water - mesotrophic
 - ~ J2.1.1 - Intact hedge - native species-rich
 - ~ J2.1.2 - Intact hedge - species-poor
 - ~ J2.2.1 - Defunct hedge - native species-rich
 - ~ J2.2.2 - Defunct hedge - species-poor
 - ~ J2.3.1 - Hedge with trees - native species-rich
 - ~ J2.3.2 - Hedge with trees - species-poor
 - ||||| J2.4 - Fence
 - - - J2.6 - Dry ditch
 - XXX J2.7 - Boundary removed

NOTES:
 Reproduced from Ordnance Survey digital map data © Crown copyright 2023. All rights reserved. Licence number 0100031673. Contains public sector information licensed under the Open Government Licence v3.0.



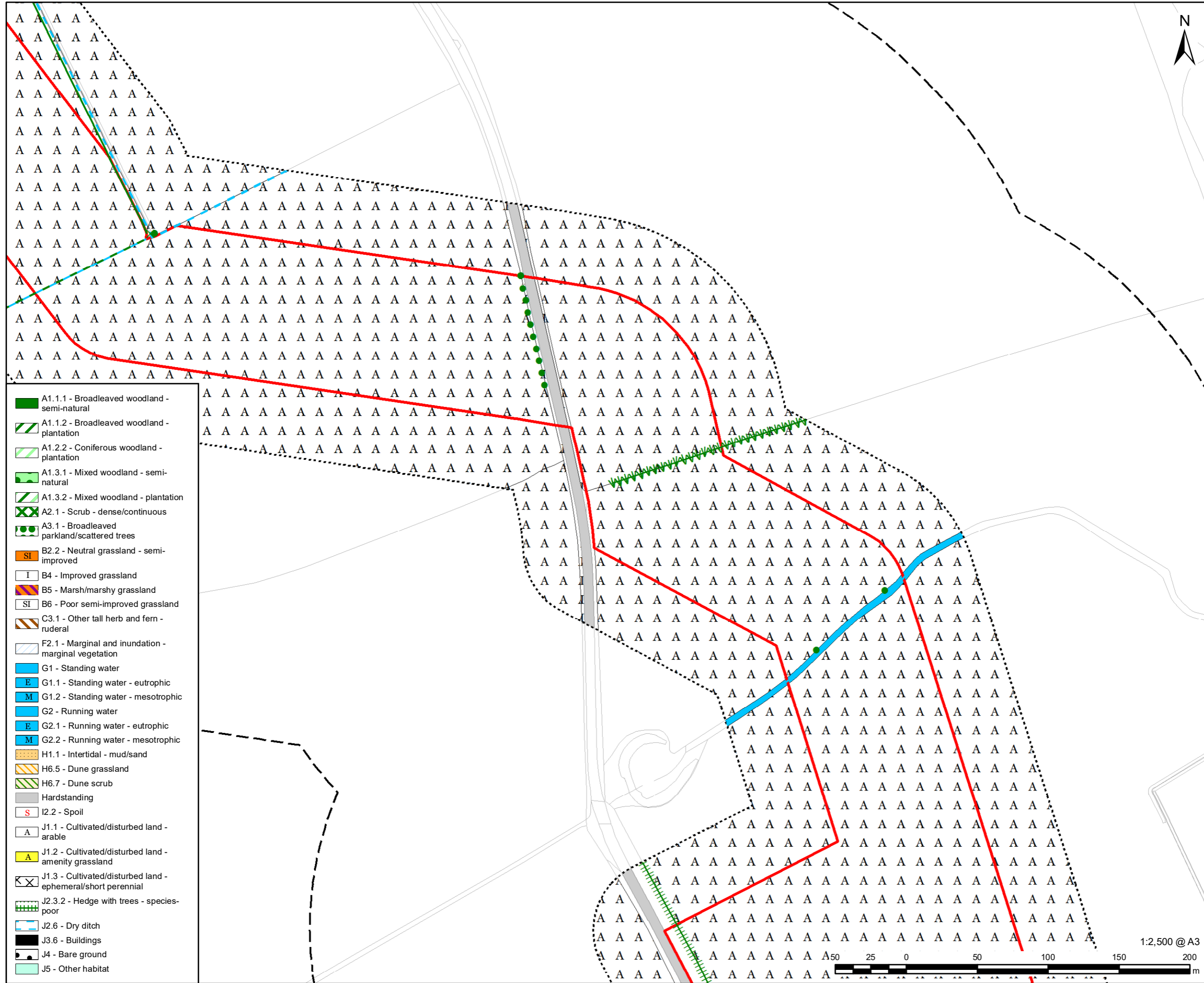
- | | | |
|---|---|--|
| A1.1.1 - Broadleaved woodland - semi-natural | SI B6 - Poor semi-improved grassland | Hardstanding |
| A1.1.2 - Broadleaved woodland - plantation | C3.1 - Other tall herb and fern - ruderal | S I2.2 - Spoil |
| A1.2.2 - Coniferous woodland - plantation | F2.1 - Marginal and inundation - marginal vegetation | A J1.1 - Cultivated/disturbed land - arable |
| A1.3.1 - Mixed woodland - semi-natural | G1 - Standing water | A J1.2 - Cultivated/disturbed land - amenity grassland |
| A1.3.2 - Mixed woodland - plantation | G1.1 - Standing water - eutrophic | X J1.3 - Cultivated/disturbed land - ephemeral/short perennial |
| A2.1 - Scrub - dense/continuous | G1.2 - Standing water - mesotrophic | ~ J2.3.2 - Hedge with trees - species-poor |
| A3.1 - Broadleaved parkland/scattered trees | G2 - Running water | - - - J2.6 - Dry ditch |
| B2.2 - Neutral grassland - semi-improved | G2.1 - Running water - eutrophic | J3.6 - Buildings |
| I B4 - Improved grassland | G2.2 - Running water - mesotrophic | ● J4 - Bare ground |
| B5 - Marsh/marshy grassland | H1.1 - Intertidal - mud/sand | J5 - Other habitat |
| | H6.5 - Dune grassland | |
| | H6.7 - Dune scrub | |

FIGURE TITLE
 Figure 6-9-2 (23 of 72)
 Habitats of Protected Species and Important Habitats

Regulation 5(2)(1)(ii) - Infrastructure Planning (Applications: Prescribed Forms and Procedure) Regulations 2009

ISSUE PURPOSE
 DCO APPLICATION

PROJECT NUMBER / REFERENCE
 60668955 / VCCS_231002_DCO_6-9-2



- A1.1.1 - Broadleaved woodland - semi-natural
- A1.1.2 - Broadleaved woodland - plantation
- A1.2.2 - Coniferous woodland - plantation
- A1.3.1 - Mixed woodland - semi-natural
- A1.3.2 - Mixed woodland - plantation
- A2.1 - Scrub - dense/continuous
- A3.1 - Broadleaved parkland/scattered trees
- B2.2 - Neutral grassland - semi-improved
- B4 - Improved grassland
- B5 - Marsh/marshy grassland
- B6 - Poor semi-improved grassland
- C3.1 - Other tall herb and fern - ruderal
- F2.1 - Marginal and inundation - marginal vegetation
- G1 - Standing water
- G1.1 - Standing water - eutrophic
- G1.2 - Standing water - mesotrophic
- G2 - Running water
- G2.1 - Running water - eutrophic
- G2.2 - Running water - mesotrophic
- H1.1 - Intertidal - mud/sand
- H6.5 - Dune grassland
- H6.7 - Dune scrub
- Hardstanding
- I2.2 - Spoil
- J1.1 - Cultivated/disturbed land - arable
- J1.2 - Cultivated/disturbed land - amenity grassland
- J1.3 - Cultivated/disturbed land - ephemeral/short perennial
- J2.3.2 - Hedge with trees - species-poor
- J2.6 - Dry ditch
- J3.6 - Buildings
- J4 - Bare ground
- J5 - Other habitat

- LEGEND**
- DCO Site Boundary
 - Survey Area (DCO Site Boundary and 50m buffer)
 - 250m Study Area
 - A2.2 - Scrub - scattered
 - A3.1 - Broadleaved parkland/scattered trees
 - A2.2 - Scrub - scattered
 - A3.1 - Broadleaved parkland/scattered trees
 - A3.3 - Mixed parkland/scattered trees
 - G2 - Running water
 - G2.1 - Running water - eutrophic
 - G2.2 - Running water - mesotrophic
 - J2.1.1 - Intact hedge - native species-rich
 - J2.1.2 - Intact hedge - species-poor
 - J2.2.1 - Defunct hedge - native species-rich
 - J2.2.2 - Defunct hedge - species-poor
 - J2.3.1 - Hedge with trees - native species-rich
 - J2.3.2 - Hedge with trees - species-poor
 - J2.4 - Fence
 - J2.6 - Dry ditch
 - J2.7 - Boundary removed

NOTES:
 Reproduced from Ordnance Survey digital map data © Crown copyright 2023. All rights reserved. Licence number 0100031673. Contains public sector information licensed under the Open Government Licence v3.0.

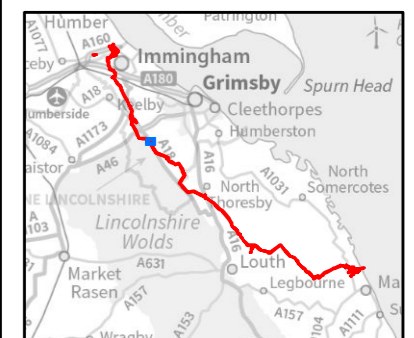


FIGURE TITLE

Figure 6-9-2 (24 of 72)
Habitats of Protected Species and Important Habitats

Regulation 5(2)(1)(ii) - Infrastructure Planning (Applications: Prescribed Forms and Procedure) Regulations 2009

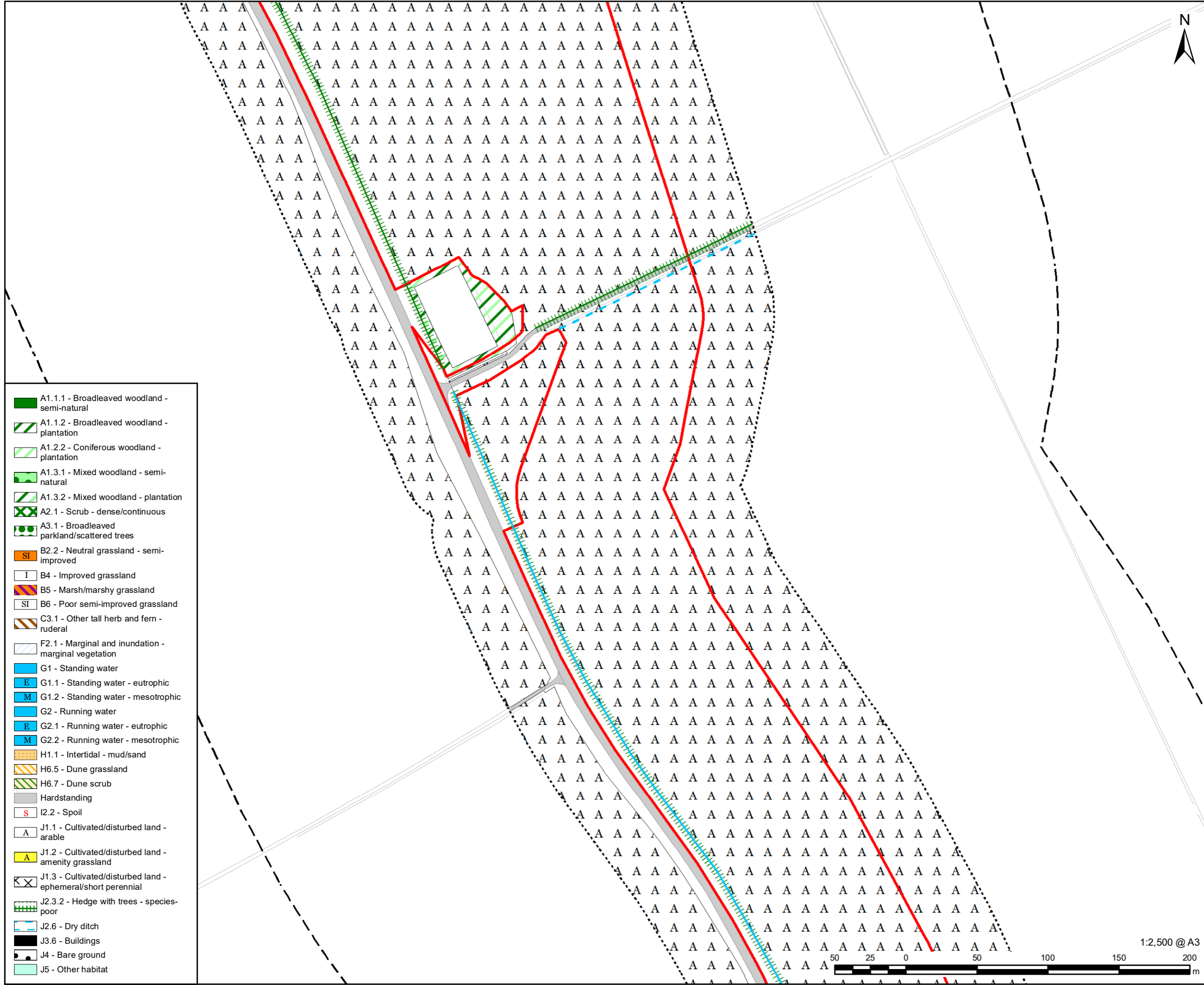
ISSUE PURPOSE

DCO APPLICATION

PROJECT NUMBER / REFERENCE

60668955 / VCCS_231002_DCO_6-9-2

This drawing has been prepared for the use of AECOM's client. It may not be used, modified, reproduced or relied upon by third parties, except as signed by AECOM or as required by law. AECOM accepts no responsibility, and denies any liability whatsoever, to any party that uses or relies on this drawing without AECOM's express written consent. Do not scale this document. All measurements must be obtained from the stated dimensions.



- LEGEND**
- DCO Site Boundary
 - Survey Area (DCO Site Boundary and 50m buffer)
 - 250m Study Area
 - X A2.2 - Scrub - scattered
 - A3.1 - Broadleaved parkland/scattered trees
 - X A2.2 - Scrub - scattered
 - A3.1 - Broadleaved parkland/scattered trees
 - A3.3 - Mixed parkland/scattered trees
 - G2 - Running water
 - E G2.1 - Running water - eutrophic
 - M G2.2 - Running water - mesotrophic
 - W J2.1.1 - Intact hedge - native species-rich
 - W J2.1.2 - Intact hedge - species-poor
 - W J2.2.1 - Defunct hedge - native species-rich
 - W J2.2.2 - Defunct hedge - species-poor
 - W J2.3.1 - Hedge with trees - native species-rich
 - W J2.3.2 - Hedge with trees - species-poor
 - H J2.4 - Fence
 - J2.6 - Dry ditch
 - X J2.7 - Boundary removed

- A1.1.1 - Broadleaved woodland - semi-natural
- A1.1.2 - Broadleaved woodland - plantation
- A1.2.2 - Coniferous woodland - plantation
- A1.3.1 - Mixed woodland - semi-natural
- A1.3.2 - Mixed woodland - plantation
- A2.1 - Scrub - dense/continuous
- A3.1 - Broadleaved parkland/scattered trees
- B2.2 - Neutral grassland - semi-improved
- B4 - Improved grassland
- B5 - Marsh/marshy grassland
- B6 - Poor semi-improved grassland
- C3.1 - Other tall herb and fern - ruderal
- F2.1 - Marginal and inundation - marginal vegetation
- G1 - Standing water
- G1.1 - Standing water - eutrophic
- G1.2 - Standing water - mesotrophic
- G2 - Running water
- G2.1 - Running water - eutrophic
- G2.2 - Running water - mesotrophic
- H1.1 - Intertidal - mud/sand
- H6.5 - Dune grassland
- H6.7 - Dune scrub
- Hardstanding
- I2.2 - Spoil
- A
- J1.2 - Cultivated/disturbed land - amenity grassland
- J1.3 - Cultivated/disturbed land - ephemeral/short perennial
- J2.3.2 - Hedge with trees - species-poor
- J2.6 - Dry ditch
- J3.6 - Buildings
- J4 - Bare ground
- J5 - Other habitat

NOTES:
 Reproduced from Ordnance Survey digital map data © Crown copyright 2023. All rights reserved. Licence number 0100031673. Contains public sector information licensed under the Open Government Licence v3.0.

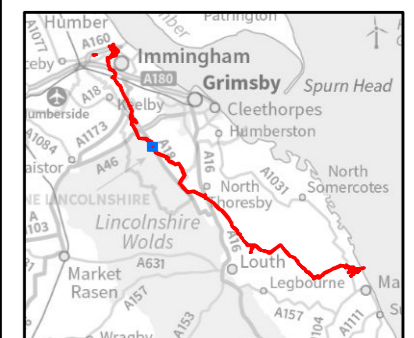


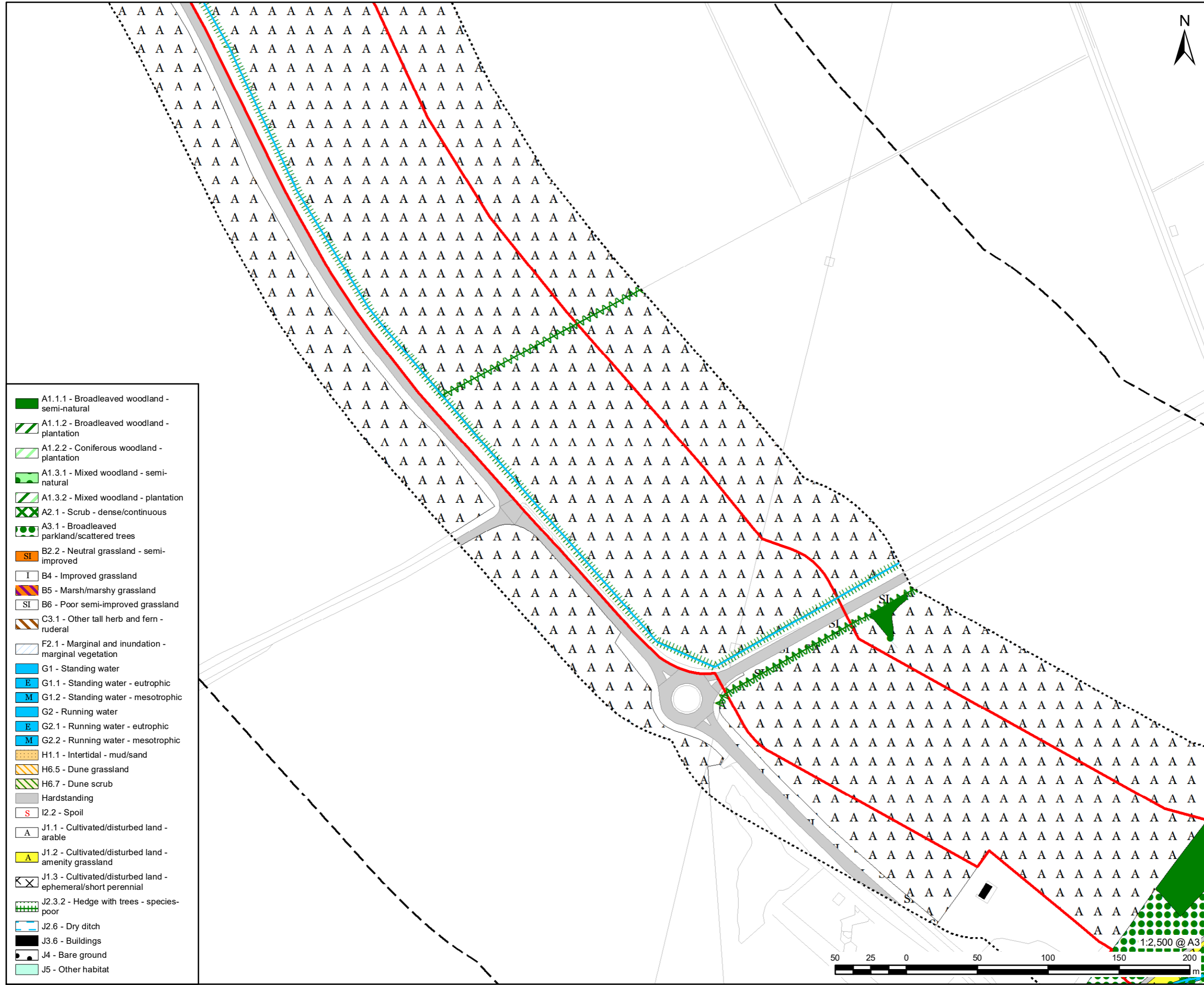
FIGURE TITLE
Figure 6-9-2 (25 of 72)
Habitats of Protected Species and Important Habitats

Regulation 5(2)(1)(ii) - Infrastructure Planning (Applications: Prescribed Forms and Procedure) Regulations 2009

ISSUE PURPOSE
 DCO APPLICATION

PROJECT NUMBER / REFERENCE
 60668955 / VCCS_231002_DCO_6-9-2

This drawing has been prepared for the use of AECOM's client. It may not be used, modified, reproduced or relied upon by third parties, except as agreed by AECOM or as required by law. AECOM accepts no responsibility, and denies any liability whatsoever, to any party that uses or relies on this drawing without AECOM's express written consent. Do not scale this document. All measurements must be obtained from the stated dimensions.



- A1.1.1 - Broadleaved woodland - semi-natural
- A1.1.2 - Broadleaved woodland - plantation
- A1.2.2 - Coniferous woodland - plantation
- A1.3.1 - Mixed woodland - semi-natural
- A1.3.2 - Mixed woodland - plantation
- A2.1 - Scrub - dense/continuous
- A3.1 - Broadleaved parkland/scattered trees
- B2.2 - Neutral grassland - semi-improved
- B4 - Improved grassland
- B5 - Marsh/marshy grassland
- B6 - Poor semi-improved grassland
- C3.1 - Other tall herb and fern - ruderal
- F2.1 - Marginal and inundation - marginal vegetation
- G1 - Standing water
- G1.1 - Standing water - eutrophic
- G1.2 - Standing water - mesotrophic
- G2 - Running water
- G2.1 - Running water - eutrophic
- G2.2 - Running water - mesotrophic
- H1.1 - Intertidal - mud/sand
- H6.5 - Dune grassland
- H6.7 - Dune scrub
- Hardstanding
- I2.2 - Spoil
- J1.1 - Cultivated/disturbed land - arable
- J1.2 - Cultivated/disturbed land - amenity grassland
- J1.3 - Cultivated/disturbed land - ephemeral/short perennial
- J2.3.2 - Hedge with trees - species-poor
- J2.6 - Dry ditch
- J3.6 - Buildings
- J4 - Bare ground
- J5 - Other habitat

- LEGEND**
- DCO Site Boundary
 - Survey Area (DCO Site Boundary and 50m buffer)
 - 250m Study Area
 - A2.2 - Scrub - scattered
 - A3.1 - Broadleaved parkland/scattered trees
 - A2.2 - Scrub - scattered
 - A3.1 - Broadleaved parkland/scattered trees
 - A3.3 - Mixed parkland/scattered trees
 - G2 - Running water
 - G2.1 - Running water - eutrophic
 - G2.2 - Running water - mesotrophic
 - J2.1.1 - Intact hedge - native species-rich
 - J2.1.2 - Intact hedge - species-poor
 - J2.2.1 - Defunct hedge - native species-rich
 - J2.2.2 - Defunct hedge - species-poor
 - J2.3.1 - Hedge with trees - native species-rich
 - J2.3.2 - Hedge with trees - species-poor
 - J2.4 - Fence
 - J2.6 - Dry ditch
 - J2.7 - Boundary removed

NOTES:
 Reproduced from Ordnance Survey digital map data © Crown copyright 2023. All rights reserved. Licence number 0100031673. Contains public sector information licensed under the Open Government Licence v3.0.

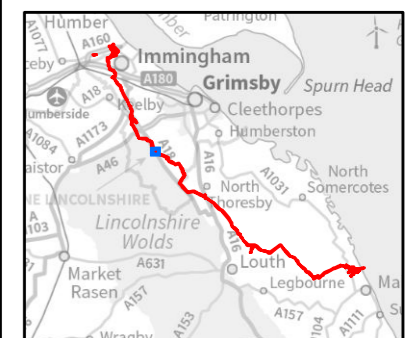


FIGURE TITLE

Figure 6-9-2 (26 of 72)
Habitats of Protected Species and Important Habitats

Regulation 5(2)(1)(ii) - Infrastructure Planning (Applications: Prescribed Forms and Procedure) Regulations 2009

ISSUE PURPOSE

DCO APPLICATION

PROJECT NUMBER / REFERENCE

60668955 / VCCS_231002_DCO_6-9-2

This drawing has been prepared for the use of AECOM's client. It may not be used, modified, reproduced or relied upon by third parties, except as signed by AECOM or as required by law. AECOM accepts no responsibility, and denies any liability whatsoever, to any party that uses or relies on this drawing without AECOM's express written consent. Do not scale this document. All measurements must be obtained from the stated dimensions.



LEGEND

- DCO Site Boundary
- Survey Area (DCO Site Boundary and 50m buffer)
- 250m Study Area
- Target Note
- X A2.2 - Scrub - scattered
- A3.1 - Broadleaved parkland/scattered trees
- A3.1 - Broadleaved parkland/scattered trees
- A3.3 - Mixed parkland/scattered trees
- G2 - Running water
- G2.1 - Running water - eutrophic
- G2.2 - Running water - mesotrophic
- ~ J2.1.1 - Intact hedge - native species-rich
- ~ J2.1.2 - Intact hedge - species-poor
- ~ J2.2.1 - Defunct hedge - native species-rich
- ~ J2.2.2 - Defunct hedge - species-poor
- ~ J2.3.1 - Hedge with trees - native species-rich
- ~ J2.3.2 - Hedge with trees - species-poor
- ||||| J2.4 - Fence
- - - J2.6 - Dry ditch
- X X X J2.7 - Boundary removed

NOTES:
 Reproduced from Ordnance Survey digital map data © Crown copyright 2023. All rights reserved. Licence number 0100031673.
 Contains public sector information licensed under the Open Government Licence v3.0.



FIGURE TITLE

Figure 6-9-2 (27 of 72)
 Habitats of Protected Species and Important Habitats

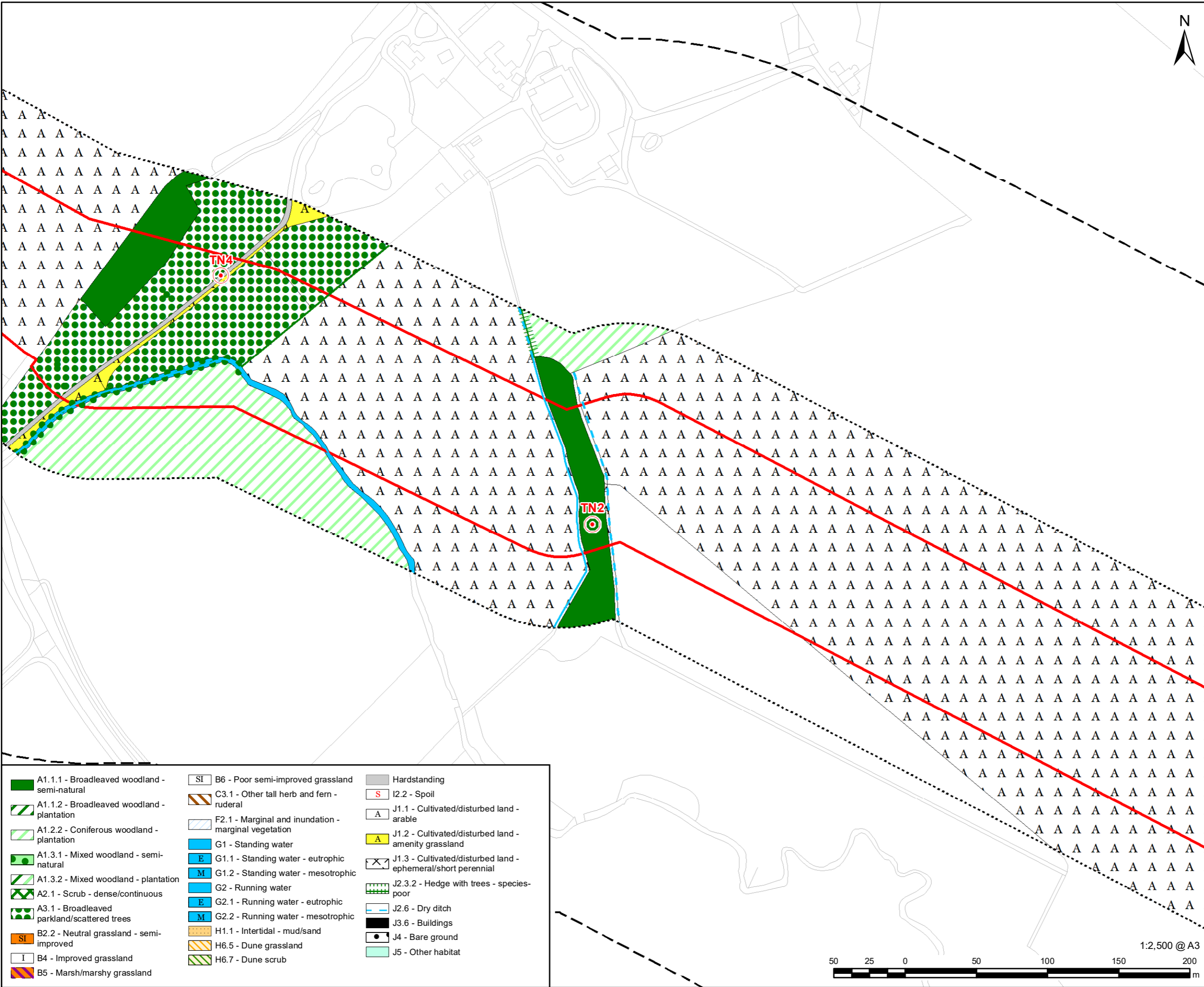
Regulation 5(2)(1)(ii) - Infrastructure Planning (Applications: Prescribed Forms and Procedure) Regulations 2009

ISSUE PURPOSE

DCO APPLICATION

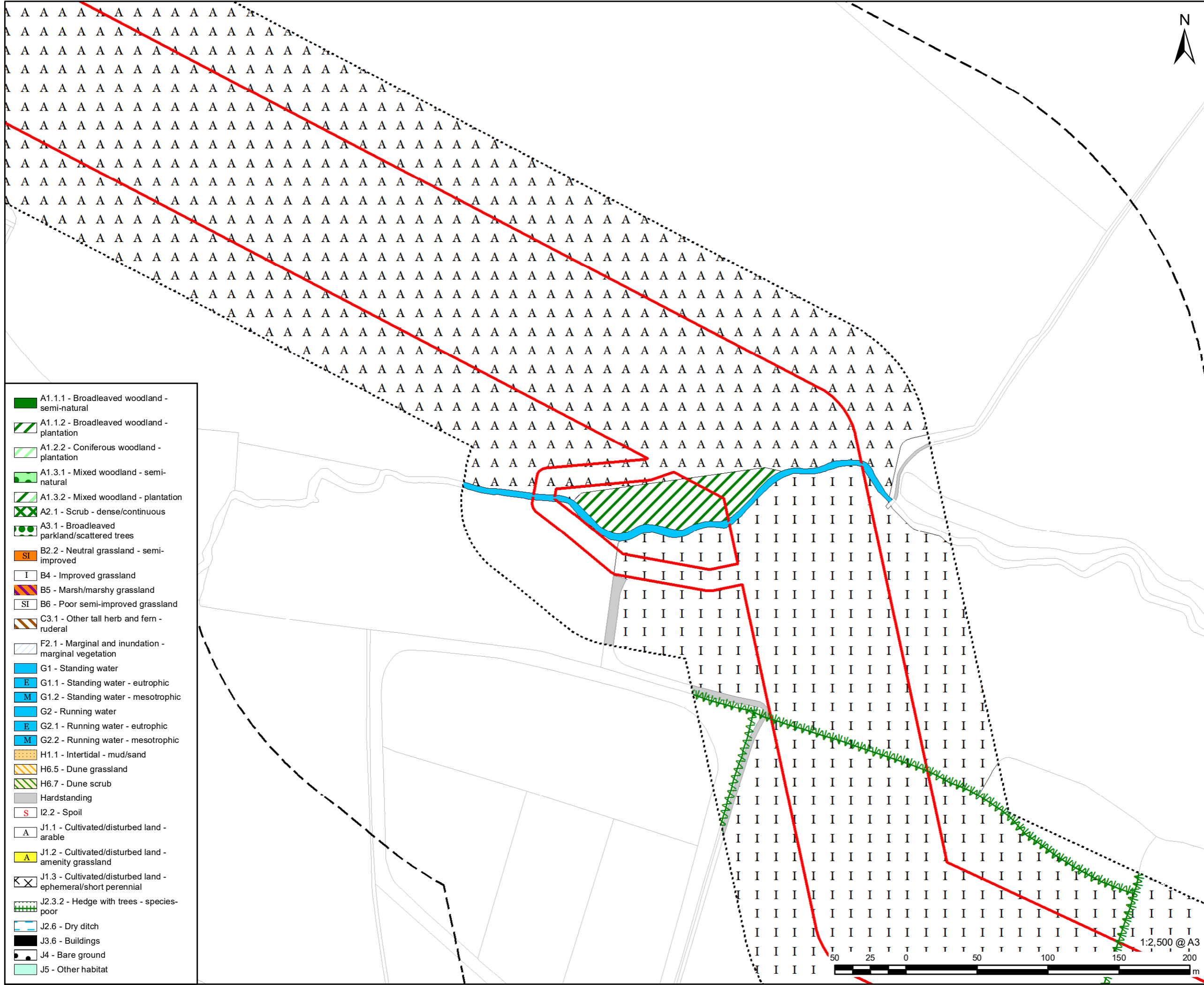
PROJECT NUMBER / REFERENCE

60668955 / VCCS_231002_DCO_6-9-2



- | | | |
|--|---|---|
| A1.1.1 - Broadleaved woodland - semi-natural | SI B6 - Poor semi-improved grassland | Hardstanding |
| A1.1.2 - Broadleaved woodland - plantation | C3.1 - Other tall herb and fern - ruderal | I2.2 - Spoil |
| A1.2.2 - Coniferous woodland - plantation | F2.1 - Marginal and inundation - marginal vegetation | A J1.1 - Cultivated/disturbed land - arable |
| A1.3.1 - Mixed woodland - semi-natural | G1 - Standing water | A J1.2 - Cultivated/disturbed land - amenity grassland |
| A1.3.2 - Mixed woodland - plantation | E G1.1 - Standing water - eutrophic | X J1.3 - Cultivated/disturbed land - ephemeral/short perennial |
| A2.1 - Scrub - dense/continuous | M G1.2 - Standing water - mesotrophic | J2.3.2 - Hedge with trees - species-poor |
| A3.1 - Broadleaved parkland/scattered trees | G2 - Running water | J2.6 - Dry ditch |
| SI B2.2 - Neutral grassland - semi-improved | E G2.1 - Running water - eutrophic | J3.6 - Buildings |
| I B4 - Improved grassland | M G2.2 - Running water - mesotrophic | J4 - Bare ground |
| B5 - Marsh/marshy grassland | H1.1 - Intertidal - mud/sand | J5 - Other habitat |
| | H6.5 - Dune grassland | |
| | H6.7 - Dune scrub | |





- LEGEND**
- DCO Site Boundary
 - Survey Area (DCO Site Boundary and 50m buffer)
 - 250m Study Area
 - X A2.2 - Scrub - scattered
 - A3.1 - Broadleaved parkland/scattered trees
 - X X X A2.2 - Scrub - scattered
 - ● ● A3.1 - Broadleaved parkland/scattered trees
 - ● ● A3.3 - Mixed parkland/scattered trees
 - G2 - Running water
 - E G2.1 - Running water - eutrophic
 - M G2.2 - Running water - mesotrophic
 - W W W J2.1.1 - Intact hedge - native species-rich
 - W W W J2.1.2 - Intact hedge - species-poor
 - W W W J2.2.1 - Defunct hedge - native species-rich
 - W W W J2.2.2 - Defunct hedge - species-poor
 - W W W J2.3.1 - Hedge with trees - native species-rich
 - W W W J2.3.2 - Hedge with trees - species-poor
 - H H H H J2.4 - Fence
 - - - J2.6 - Dry ditch
 - X X X J2.7 - Boundary removed

- A1.1.1 - Broadleaved woodland - semi-natural
- A1.1.2 - Broadleaved woodland - plantation
- A1.2.2 - Coniferous woodland - plantation
- A1.3.1 - Mixed woodland - semi-natural
- A1.3.2 - Mixed woodland - plantation
- A2.1 - Scrub - dense/continuous
- A3.1 - Broadleaved parkland/scattered trees
- B2.2 - Neutral grassland - semi-improved
- B4 - Improved grassland
- B5 - Marsh/marshy grassland
- B6 - Poor semi-improved grassland
- C3.1 - Other tall herb and fern - ruderal
- F2.1 - Marginal and inundation - marginal vegetation
- G1 - Standing water
- G1.1 - Standing water - eutrophic
- G1.2 - Standing water - mesotrophic
- G2 - Running water
- G2.1 - Running water - eutrophic
- G2.2 - Running water - mesotrophic
- H1.1 - Intertidal - mud/sand
- H6.5 - Dune grassland
- H6.7 - Dune scrub
- Hardstanding
- I2.2 - Spoil
- A
- J1.1 - Cultivated/disturbed land - arable
- J1.2 - Cultivated/disturbed land - amenity grassland
- J1.3 - Cultivated/disturbed land - ephemeral/short perennial
- J2.3.2 - Hedge with trees - species-poor
- J2.6 - Dry ditch
- J3.6 - Buildings
- J4 - Bare ground
- J5 - Other habitat

This drawing has been prepared for the use of AECOM's client. It may not be used, modified, reproduced or relied upon by third parties, except as signed by AECOM or as required by law. AECOM accepts no responsibility, and denies any liability whatsoever, to any party that uses or relies on this drawing without AECOM's express written consent. Do not scale this document. All measurements must be obtained from the stated dimensions.

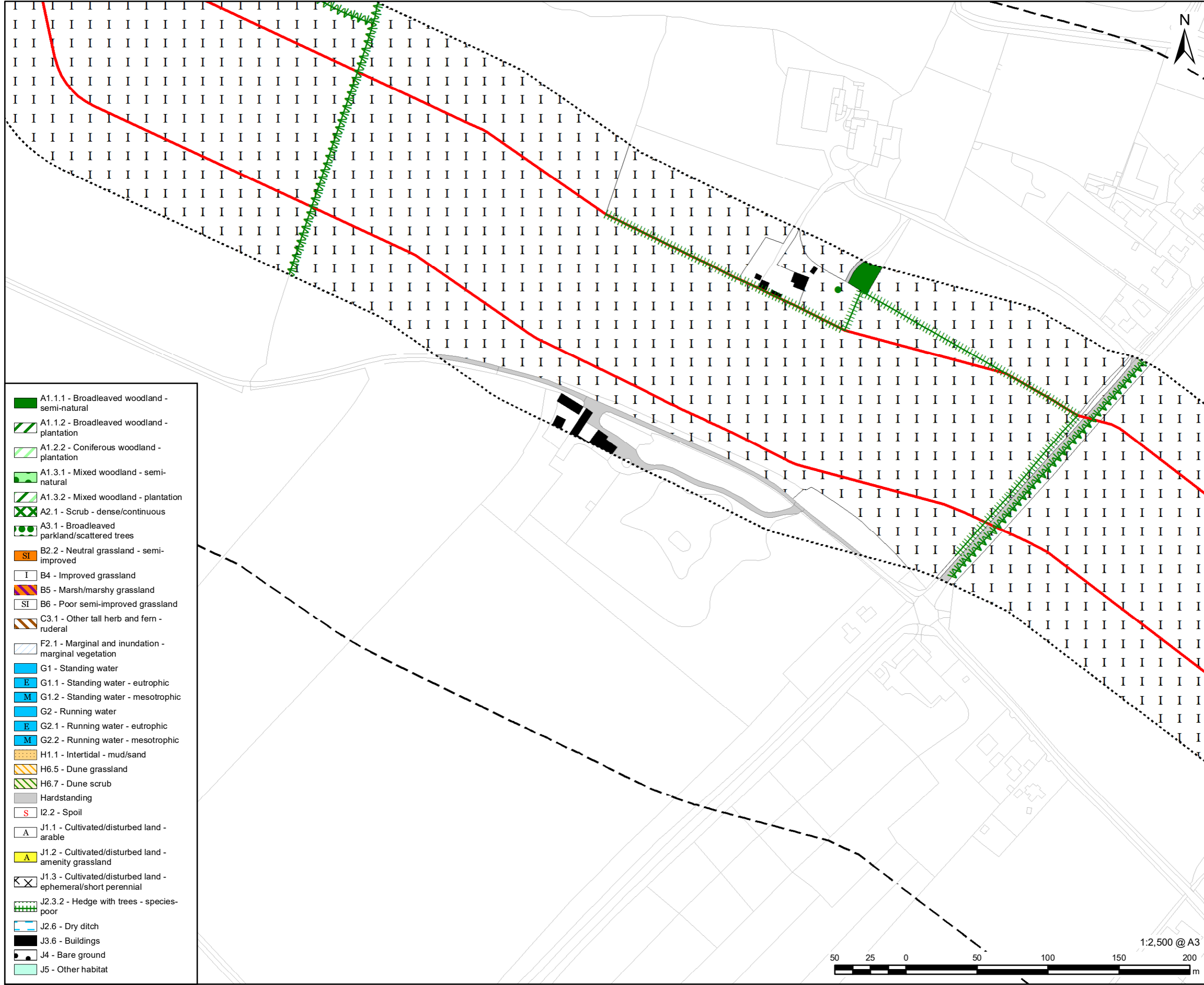
NOTES:
Reproduced from Ordnance Survey digital map data © Crown copyright 2023. All rights reserved. Licence number 0100031673. Contains public sector information licensed under the Open Government Licence v3.0.



FIGURE TITLE
Figure 6-9-2 (28 of 72)
Habitats of Protected Species and Important Habitats

Regulation 5(2)(1)(ii) - Infrastructure Planning (Applications: Prescribed Forms and Procedure) Regulations 2009

ISSUE PURPOSE
DCO APPLICATION
PROJECT NUMBER / REFERENCE
60668955 / VCCS_231002_DCO_6-9-2



- A1.1.1 - Broadleaved woodland - semi-natural
- A1.1.2 - Broadleaved woodland - plantation
- A1.2.2 - Coniferous woodland - plantation
- A1.3.1 - Mixed woodland - semi-natural
- A1.3.2 - Mixed woodland - plantation
- A2.1 - Scrub - dense/continuous
- A3.1 - Broadleaved parkland/scattered trees
- B2.2 - Neutral grassland - semi-improved
- B4 - Improved grassland
- B5 - Marsh/marshy grassland
- B6 - Poor semi-improved grassland
- C3.1 - Other tall herb and fern - ruderal
- F2.1 - Marginal and inundation - marginal vegetation
- G1 - Standing water
- G1.1 - Standing water - eutrophic
- G1.2 - Standing water - mesotrophic
- G2 - Running water
- G2.1 - Running water - eutrophic
- G2.2 - Running water - mesotrophic
- H1.1 - Intertidal - mud/sand
- H6.5 - Dune grassland
- H6.7 - Dune scrub
- Hardstanding
- I2.2 - Spoil
- J1.1 - Cultivated/disturbed land - arable
- J1.2 - Cultivated/disturbed land - amenity grassland
- J1.3 - Cultivated/disturbed land - ephemeral/short perennial
- J2.3.2 - Hedge with trees - species-poor
- J2.6 - Dry ditch
- J3.6 - Buildings
- J4 - Bare ground
- J5 - Other habitat

- LEGEND**
- DCO Site Boundary
 - Survey Area (DCO Site Boundary and 50m buffer)
 - 250m Study Area
 - A2.2 - Scrub - scattered
 - A3.1 - Broadleaved parkland/scattered trees
 - A2.2 - Scrub - scattered
 - A3.1 - Broadleaved parkland/scattered trees
 - A3.3 - Mixed parkland/scattered trees
 - G2 - Running water
 - G2.1 - Running water - eutrophic
 - G2.2 - Running water - mesotrophic
 - J2.1.1 - Intact hedge - native species-rich
 - J2.1.2 - Intact hedge - species-poor
 - J2.2.1 - Defunct hedge - native species-rich
 - J2.2.2 - Defunct hedge - species-poor
 - J2.3.1 - Hedge with trees - native species-rich
 - J2.3.2 - Hedge with trees - species-poor
 - J2.4 - Fence
 - J2.6 - Dry ditch
 - J2.7 - Boundary removed

NOTES:
 Reproduced from Ordnance Survey digital map data © Crown copyright 2023. All rights reserved. Licence number 0100031673. Contains public sector information licensed under the Open Government Licence v3.0.

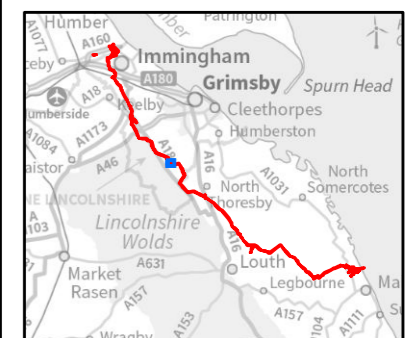


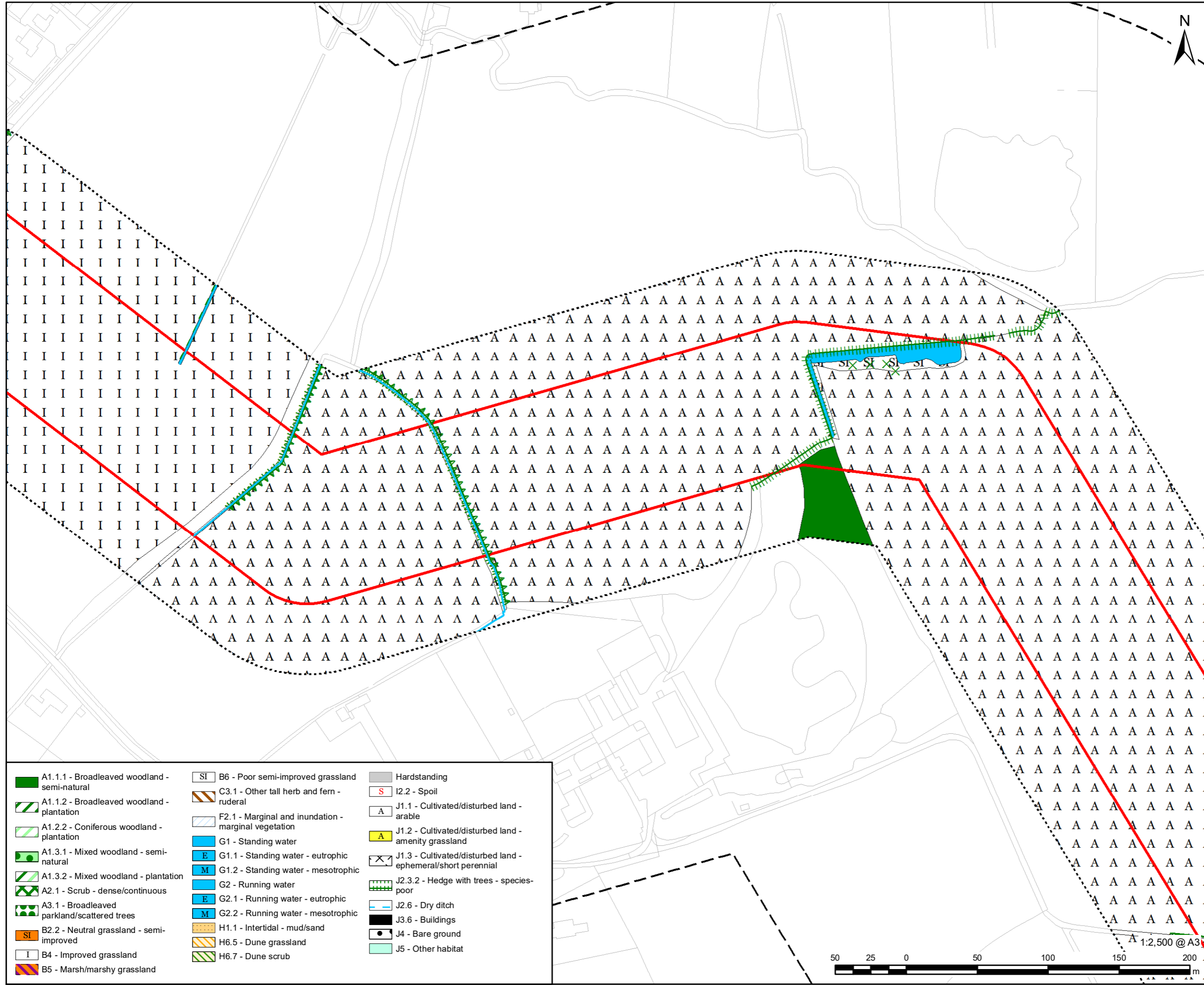
FIGURE TITLE
Figure 6-9-2 (29 of 72)
Habitats of Protected Species and Important Habitats

Regulation 5(2)(ii) - Infrastructure Planning (Applications: Prescribed Forms and Procedure) Regulations 2009

ISSUE PURPOSE
 DCO APPLICATION
 PROJECT NUMBER / REFERENCE
 60668955 / VCCS_231002_DCO_6-9-2

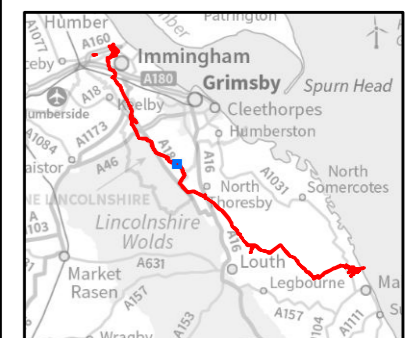


This drawing has been prepared for the use of AECOM's client. It may not be used, modified, reproduced or relied upon by third parties, except as signed by AECOM or as required by law. AECOM accepts no responsibility, and denies any liability whatsoever, to any party that uses or relies on this drawing without AECOM's express written consent. Do not scale this document. All measurements must be obtained from the stated dimensions.

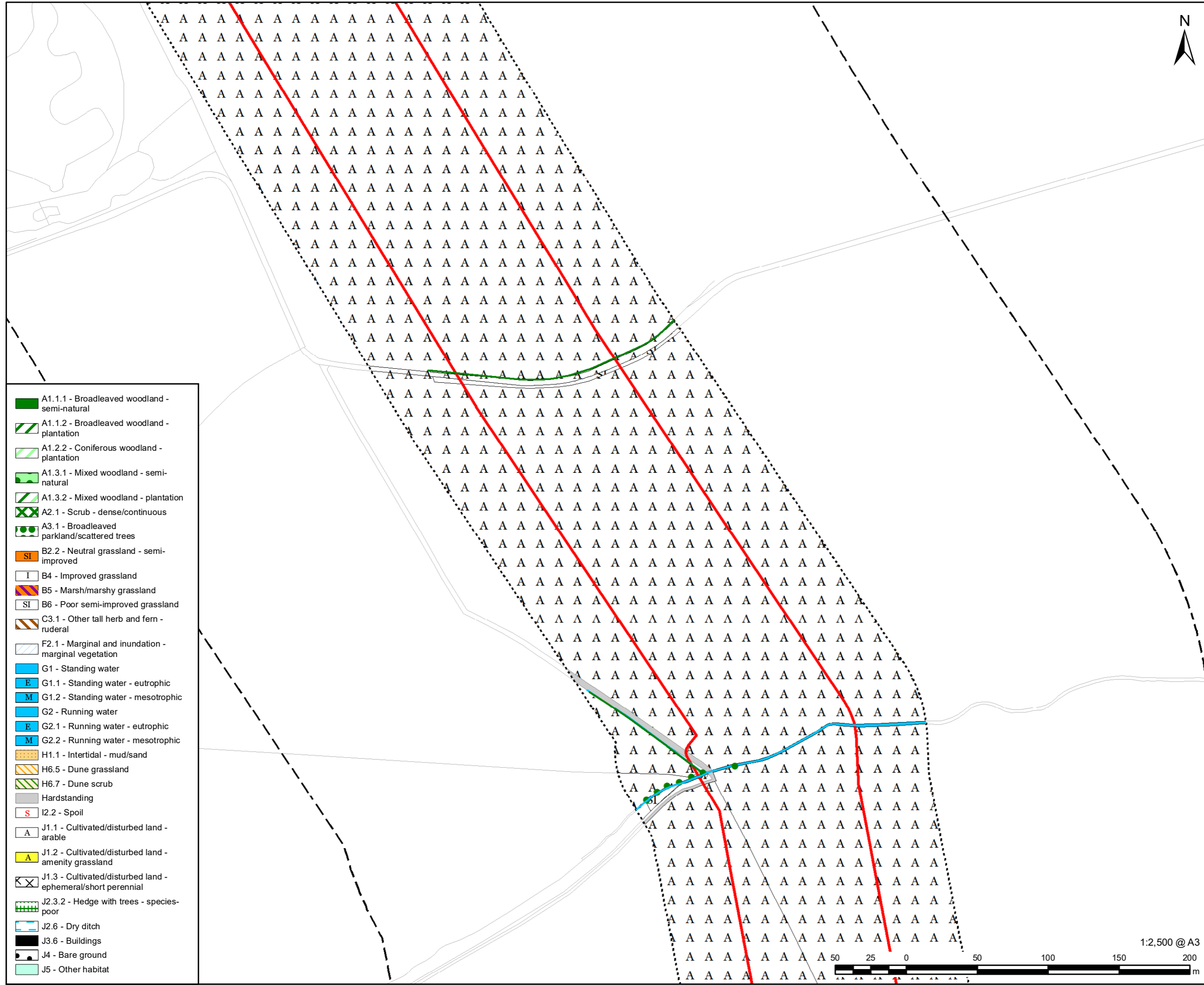


- LEGEND**
- DCO Site Boundary
 - Survey Area (DCO Site Boundary and 50m buffer)
 - 250m Study Area
 - X A2.2 - Scrub - scattered
 - A3.1 - Broadleaved parkland/scattered trees
 - A2.2 - Scrub - scattered
 - A3.1 - Broadleaved parkland/scattered trees
 - A3.3 - Mixed parkland/scattered trees
 - G2 - Running water
 - G2.1 - Running water - eutrophic
 - G2.2 - Running water - mesotrophic
 - ~ J2.1.1 - Intact hedge - native species-rich
 - ~ J2.1.2 - Intact hedge - species-poor
 - ~ J2.2.1 - Defunct hedge - native species-rich
 - ~ J2.2.2 - Defunct hedge - species-poor
 - ~ J2.3.1 - Hedge with trees - native species-rich
 - ~ J2.3.2 - Hedge with trees - species-poor
 - ||||| J2.4 - Fence
 - - - J2.6 - Dry ditch
 - XXX J2.7 - Boundary removed

NOTES:
 Reproduced from Ordnance Survey digital map data © Crown copyright 2023. All rights reserved. Licence number 0100031673. Contains public sector information licensed under the Open Government Licence v3.0.



- | | | |
|---|---|--|
| A1.1.1 - Broadleaved woodland - semi-natural | SI B6 - Poor semi-improved grassland | Hardstanding |
| A1.1.2 - Broadleaved woodland - plantation | C3.1 C3.1 - Other tall herb and fern - ruderal | S I2.2 - Spoil |
| A1.2.2 - Coniferous woodland - plantation | F2.1 F2.1 - Marginal and inundation - marginal vegetation | A J1.1 - Cultivated/disturbed land - arable |
| A1.3.1 - Mixed woodland - semi-natural | G1 - Standing water | J1.2 - Cultivated/disturbed land - amenity grassland |
| A1.3.2 - Mixed woodland - plantation | E G1.1 - Standing water - eutrophic | X J1.3 - Cultivated/disturbed land - ephemeral/short perennial |
| A2.1 - Scrub - dense/continuous | M G1.2 - Standing water - mesotrophic | J2.3.2 - Hedge with trees - species-poor |
| A3.1 - Broadleaved parkland/scattered trees | G2 - Running water | - - - J2.6 - Dry ditch |
| SI B2.2 - Neutral grassland - semi-improved | E G2.1 - Running water - eutrophic | J3.6 - Buildings |
| I B4 - Improved grassland | M G2.2 - Running water - mesotrophic | ● J4 - Bare ground |
| B5 - Marsh/marshy grassland | H1.1 - Intertidal - mud/sand | J5 - Other habitat |
| | H6.5 - Dune grassland | |
| | H6.7 - Dune scrub | |



- A1.1.1 - Broadleaved woodland - semi-natural
- A1.1.2 - Broadleaved woodland - plantation
- A1.2.2 - Coniferous woodland - plantation
- A1.3.1 - Mixed woodland - semi-natural
- A1.3.2 - Mixed woodland - plantation
- A2.1 - Scrub - dense/continuous
- A3.1 - Broadleaved parkland/scattered trees
- B2.2 - Neutral grassland - semi-improved
- B4 - Improved grassland
- B5 - Marsh/marshy grassland
- B6 - Poor semi-improved grassland
- C3.1 - Other tall herb and fern - ruderal
- F2.1 - Marginal and inundation - marginal vegetation
- G1 - Standing water
- E G1.1 - Standing water - eutrophic
- M G1.2 - Standing water - mesotrophic
- G2 - Running water
- E G2.1 - Running water - eutrophic
- M G2.2 - Running water - mesotrophic
- H1.1 - Intertidal - mud/sand
- H6.5 - Dune grassland
- H6.7 - Dune scrub
- Hardstanding
- I2.2 - Spoil
- A J1.1 - Cultivated/disturbed land - arable
- A J1.2 - Cultivated/disturbed land - amenity grassland
- X J1.3 - Cultivated/disturbed land - ephemeral/short perennial
- J2.3.2 - Hedge with trees - species-poor
- J2.6 - Dry ditch
- J3.6 - Buildings
- J4 - Bare ground
- J5 - Other habitat



- LEGEND**
- DCO Site Boundary
 - Survey Area (DCO Site Boundary and 50m buffer)
 - 250m Study Area
 - A2.2 - Scrub - scattered
 - A3.1 - Broadleaved parkland/scattered trees
 - A2.2 - Scrub - scattered
 - A3.1 - Broadleaved parkland/scattered trees
 - A3.3 - Mixed parkland/scattered trees
 - G2 - Running water
 - E G2.1 - Running water - eutrophic
 - M G2.2 - Running water - mesotrophic
 - J2.1.1 - Intact hedge - native species-rich
 - J2.1.2 - Intact hedge - species-poor
 - J2.2.1 - Defunct hedge - native species-rich
 - J2.2.2 - Defunct hedge - species-poor
 - J2.3.1 - Hedge with trees - native species-rich
 - J2.3.2 - Hedge with trees - species-poor
 - J2.4 - Fence
 - J2.6 - Dry ditch
 - J2.7 - Boundary removed

NOTES:
 Reproduced from Ordnance Survey digital map data © Crown copyright 2023. All rights reserved. Licence number 0100031673. Contains public sector information licensed under the Open Government Licence v3.0.

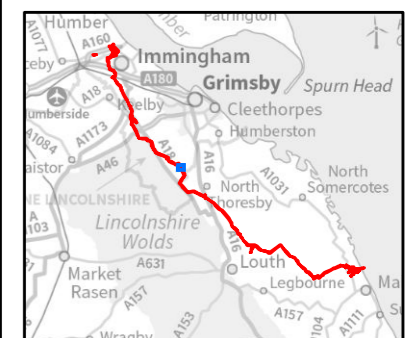
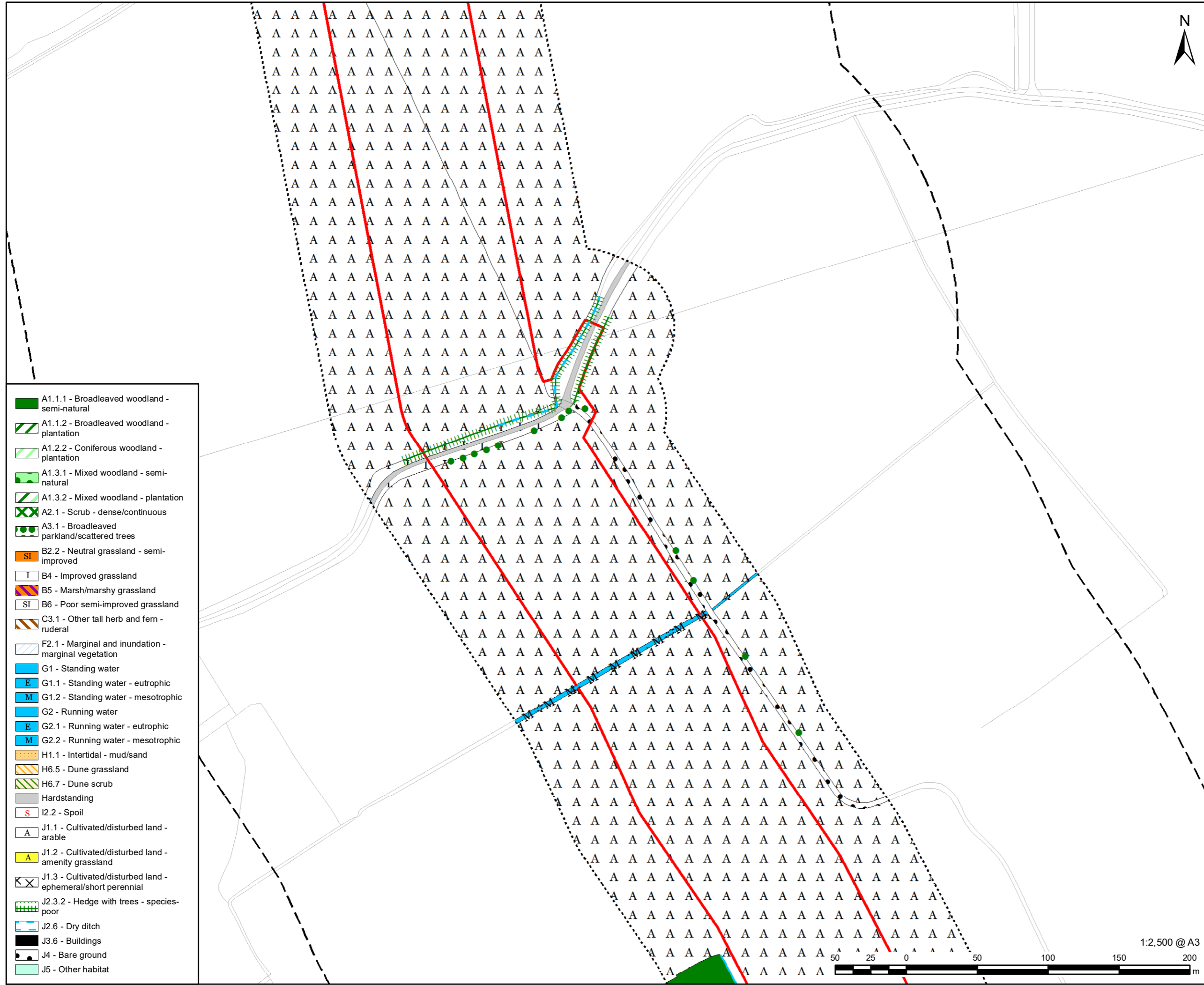


FIGURE TITLE
Figure 6-9-2 (31 of 72)
Habitats of Protected Species and Important Habitats

Regulation 5(2)(1)(ii) - Infrastructure Planning (Applications: Prescribed Forms and Procedure) Regulations 2009

ISSUE PURPOSE
 DCO APPLICATION
 PROJECT NUMBER / REFERENCE
 60668955 / VCCS_231002_DCO_6-9-2

This drawing has been prepared for the use of AECOM's client. It may not be used, modified, reproduced or relied upon by third parties, except as agreed by AECOM or as required by law. AECOM accepts no responsibility, and denies any liability whatsoever, to any party that uses or relies on this drawing without AECOM's express written consent. Do not scale this document. All measurements must be obtained from the stated dimensions.



- LEGEND**
- DCO Site Boundary
 - Survey Area (DCO Site Boundary and 50m buffer)
 - 250m Study Area
 - X A2.2 - Scrub - scattered
 - A3.1 - Broadleaved parkland/scattered trees
 - X X X A2.2 - Scrub - scattered
 - ● ● A3.1 - Broadleaved parkland/scattered trees
 - ● ● A3.3 - Mixed parkland/scattered trees
 - G2 - Running water
 - E G2.1 - Running water - eutrophic
 - M G2.2 - Running water - mesotrophic
 - W W W J2.1.1 - Intact hedge - native species-rich
 - W W W J2.1.2 - Intact hedge - species-poor
 - W W W J2.2.1 - Defunct hedge - native species-rich
 - W W W J2.2.2 - Defunct hedge - species-poor
 - W W W J2.3.1 - Hedge with trees - native species-rich
 - W W W J2.3.2 - Hedge with trees - species-poor
 - H H H H J2.4 - Fence
 - - - J2.6 - Dry ditch
 - X X X J2.7 - Boundary removed

- A1.1.1 - Broadleaved woodland - semi-natural
- A1.1.2 - Broadleaved woodland - plantation
- A1.2.2 - Coniferous woodland - plantation
- A1.3.1 - Mixed woodland - semi-natural
- A1.3.2 - Mixed woodland - plantation
- A2.1 - Scrub - dense/continuous
- A3.1 - Broadleaved parkland/scattered trees
- B2.2 - Neutral grassland - semi-improved
- B4 - Improved grassland
- B5 - Marsh/marshy grassland
- B6 - Poor semi-improved grassland
- C3.1 - Other tall herb and fern - ruderal
- F2.1 - Marginal and inundation - marginal vegetation
- G1 - Standing water
- E G1.1 - Standing water - eutrophic
- M G1.2 - Standing water - mesotrophic
- G2 - Running water
- E G2.1 - Running water - eutrophic
- M G2.2 - Running water - mesotrophic
- H1.1 - Intertidal - mud/sand
- H6.5 - Dune grassland
- H6.7 - Dune scrub
- Hardstanding
- I2.2 - Spoil
- A J1.1 - Cultivated/disturbed land - arable
- A J1.2 - Cultivated/disturbed land - amenity grassland
- X J1.3 - Cultivated/disturbed land - ephemeral/short perennial
- J2.3.2 - Hedge with trees - species-poor
- J2.6 - Dry ditch
- J3.6 - Buildings
- J4 - Bare ground
- J5 - Other habitat

This drawing has been prepared for the use of AECOM's client. It may not be used, modified, reproduced or relied upon by third parties, except as agreed by AECOM or as required by law. AECOM accepts no responsibility, and denies any liability whatsoever, to any party that uses or relies on this drawing without AECOM's express written consent. Do not scale this document. All measurements must be obtained from the stated dimensions.

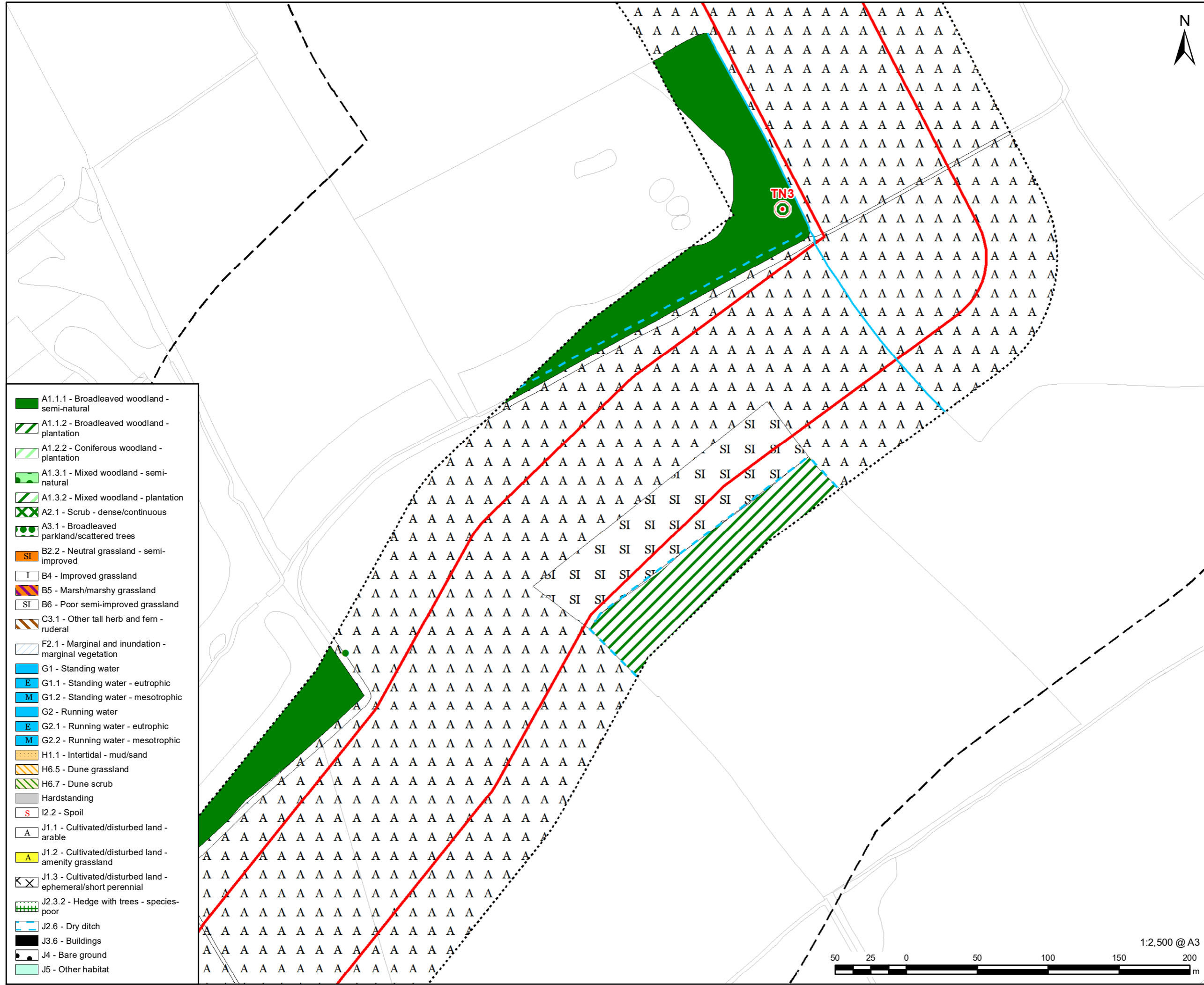
NOTES:
 Reproduced from Ordnance Survey digital map data © Crown copyright 2023. All rights reserved. Licence number 0100031673.
 Contains public sector information licensed under the Open Government Licence v3.0.



FIGURE TITLE
 Figure 6-9-2 (32 of 72)
 Habitats of Protected Species and Important Habitats

Regulation 5(2)(1)(ii) - Infrastructure Planning (Applications: Prescribed Forms and Procedure) Regulations 2009

ISSUE PURPOSE
 DCO APPLICATION
 PROJECT NUMBER / REFERENCE
 60668955 / VCCS_231002_DCO_6-9-2



- A1.1.1 - Broadleaved woodland - semi-natural
- A1.1.2 - Broadleaved woodland - plantation
- A1.2.2 - Coniferous woodland - plantation
- A1.3.1 - Mixed woodland - semi-natural
- A1.3.2 - Mixed woodland - plantation
- A2.1 - Scrub - dense/continuous
- A3.1 - Broadleaved parkland/scattered trees
- B2.2 - Neutral grassland - semi-improved
- B4 - Improved grassland
- B5 - Marsh/marshy grassland
- B6 - Poor semi-improved grassland
- C3.1 - Other tall herb and fern - ruderal
- F2.1 - Marginal and inundation - marginal vegetation
- G1 - Standing water
- G1.1 - Standing water - eutrophic
- G1.2 - Standing water - mesotrophic
- G2 - Running water
- G2.1 - Running water - eutrophic
- G2.2 - Running water - mesotrophic
- H1.1 - Intertidal - mud/sand
- H6.5 - Dune grassland
- H6.7 - Dune scrub
- Hardstanding
- I2.2 - Spoil
- J1.1 - Cultivated/disturbed land - arable
- J1.2 - Cultivated/disturbed land - amenity grassland
- J1.3 - Cultivated/disturbed land - ephemeral/short perennial
- J2.3.2 - Hedge with trees - species-poor
- J2.6 - Dry ditch
- J3.6 - Buildings
- J4 - Bare ground
- J5 - Other habitat



- LEGEND**
- DCO Site Boundary
 - Survey Area (DCO Site Boundary and 50m buffer)
 - 250m Study Area
 - Target Note
 - A2.2 - Scrub - scattered
 - A3.1 - Broadleaved parkland/scattered trees
 - A3.3 - Mixed parkland/scattered trees
 - A2.2 - Scrub - scattered
 - A3.1 - Broadleaved parkland/scattered trees
 - A3.3 - Mixed parkland/scattered trees
 - G2 - Running water
 - G2.1 - Running water - eutrophic
 - G2.2 - Running water - mesotrophic
 - J2.1.1 - Intact hedge - native species-rich
 - J2.1.2 - Intact hedge - species-poor
 - J2.2.1 - Defunct hedge - native species-rich
 - J2.2.2 - Defunct hedge - species-poor
 - J2.3.1 - Hedge with trees - native species-rich
 - J2.3.2 - Hedge with trees - species-poor
 - J2.4 - Fence
 - J2.6 - Dry ditch
 - J2.7 - Boundary removed

NOTES:
 Reproduced from Ordnance Survey digital map data © Crown copyright 2023. All rights reserved. Licence number 0100031673. Contains public sector information licensed under the Open Government Licence v3.0.

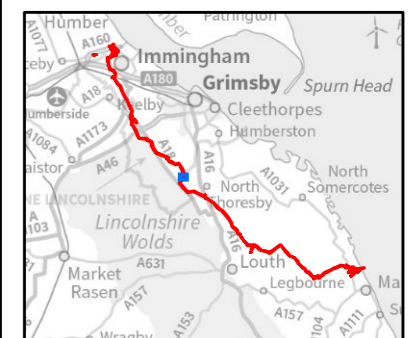


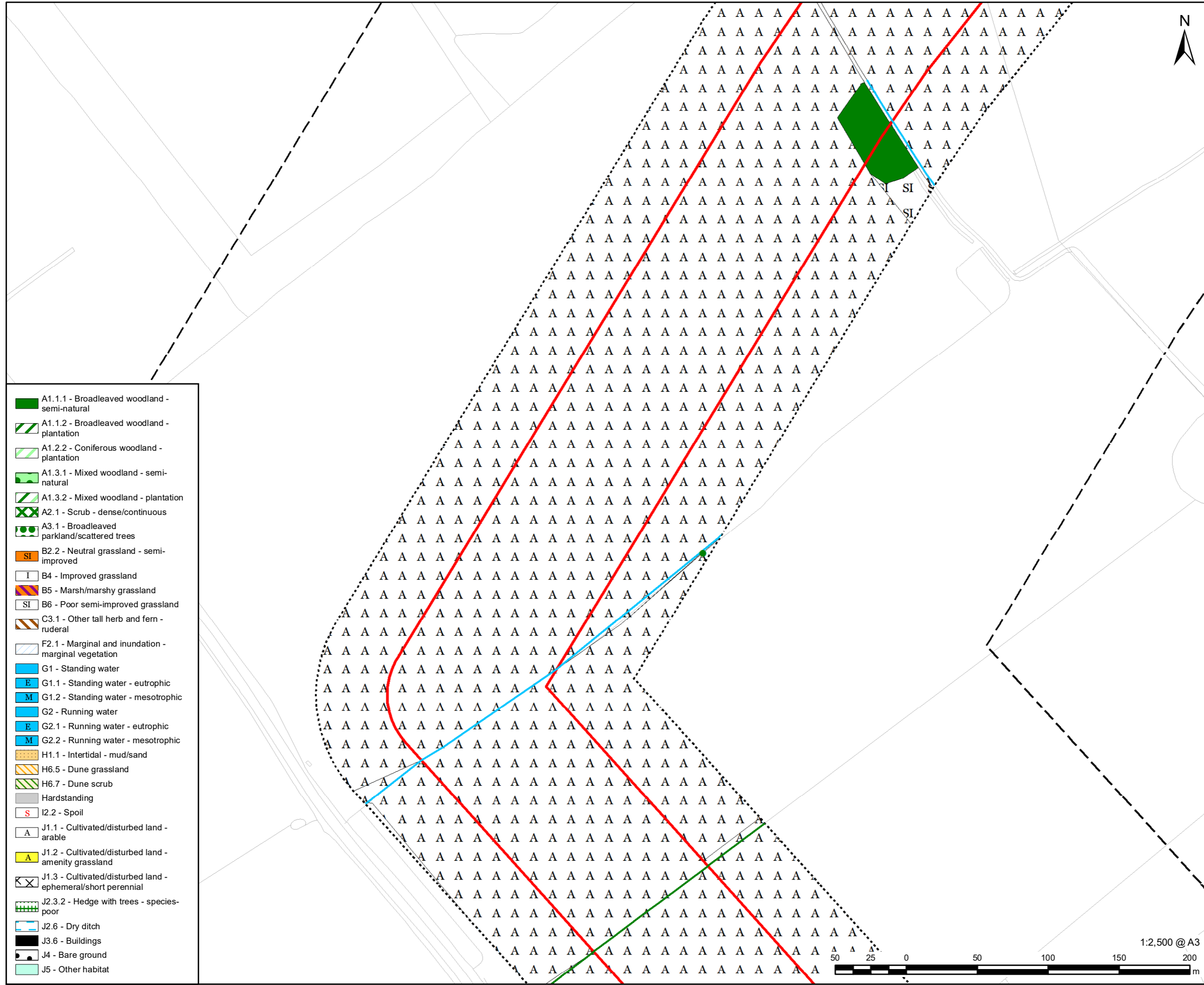
FIGURE TITLE
Figure 6-9-2 (33 of 72)
Habitats of Protected Species and Important Habitats

Regulation 5(2)(1)(ii) - Infrastructure Planning (Applications: Prescribed Forms and Procedure) Regulations 2009

ISSUE PURPOSE
 DCO APPLICATION
 PROJECT NUMBER / REFERENCE
 60668955 / VCCS_231002_DCO_6-9-2



This drawing has been prepared for the use of AECOM's client. It may not be used, modified, reproduced or relied upon by third parties, except as signed by AECOM or as required by law. AECOM accepts no responsibility, and denies any liability whatsoever, to any party that uses or relies on this drawing without AECOM's express written consent. Do not scale this document. All measurements must be obtained from the stated dimensions.



- LEGEND**
- DCO Site Boundary
 - Survey Area (DCO Site Boundary and 50m buffer)
 - 250m Study Area
 - X A2.2 - Scrub - scattered
 - A3.1 - Broadleaved parkland/scattered trees
 - X A2.2 - Scrub - scattered
 - A3.1 - Broadleaved parkland/scattered trees
 - A3.3 - Mixed parkland/scattered trees
 - G2 - Running water
 - E G2.1 - Running water - eutrophic
 - M G2.2 - Running water - mesotrophic
 - W J2.1.1 - Intact hedge - native species-rich
 - W J2.1.2 - Intact hedge - species-poor
 - W J2.2.1 - Defunct hedge - native species-rich
 - W J2.2.2 - Defunct hedge - species-poor
 - W J2.3.1 - Hedge with trees - native species-rich
 - W J2.3.2 - Hedge with trees - species-poor
 - H J2.4 - Fence
 - - - J2.6 - Dry ditch
 - X J2.7 - Boundary removed

- A1.1.1 - Broadleaved woodland - semi-natural
- A1.1.2 - Broadleaved woodland - plantation
- A1.2.2 - Coniferous woodland - plantation
- A1.3.1 - Mixed woodland - semi-natural
- A1.3.2 - Mixed woodland - plantation
- A2.1 - Scrub - dense/continuous
- A3.1 - Broadleaved parkland/scattered trees
- B2.2 - Neutral grassland - semi-improved
- B4 - Improved grassland
- B5 - Marsh/marshy grassland
- B6 - Poor semi-improved grassland
- C3.1 - Other tall herb and fern - ruderal
- F2.1 - Marginal and inundation - marginal vegetation
- G1 - Standing water
- G1.1 - Standing water - eutrophic
- G1.2 - Standing water - mesotrophic
- G2 - Running water
- G2.1 - Running water - eutrophic
- G2.2 - Running water - mesotrophic
- H1.1 - Intertidal - mud/sand
- H6.5 - Dune grassland
- H6.7 - Dune scrub
- Hardstanding
- I2.2 - Spoil
- J1.1 - Cultivated/disturbed land - arable
- J1.2 - Cultivated/disturbed land - amenity grassland
- J1.3 - Cultivated/disturbed land - ephemeral/short perennial
- J2.3.2 - Hedge with trees - species-poor
- J2.6 - Dry ditch
- J3.6 - Buildings
- J4 - Bare ground
- J5 - Other habitat

This drawing has been prepared for the use of AECOM's client. It may not be used, modified, reproduced or relied upon by third parties, except as agreed by AECOM or as required by law. AECOM accepts no responsibility, and denies any liability whatsoever, to any party that uses or relies on this drawing without AECOM's express written consent. Do not scale this document. All measurements must be obtained from the stated dimensions.

NOTES:
 Reproduced from Ordnance Survey digital map data © Crown copyright 2023. All rights reserved. Licence number 0100031673.
 Contains public sector information licensed under the Open Government Licence v3.0.

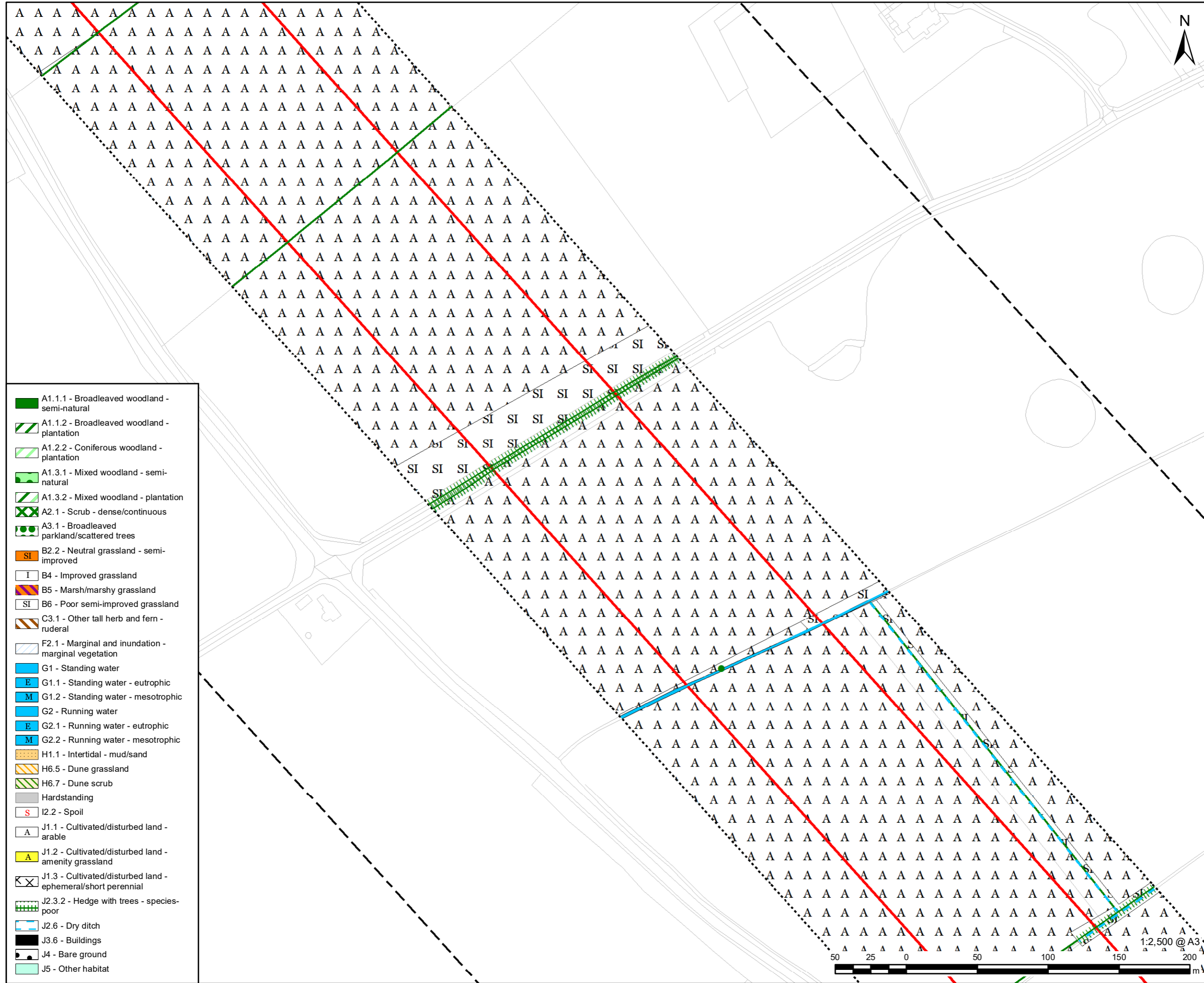


FIGURE TITLE
 Figure 6-9-2 (34 of 72)
 Habitats of Protected Species and Important Habitats

Regulation 5(2)(1)(ii) - Infrastructure Planning (Applications: Prescribed Forms and Procedure) Regulations 2009

ISSUE PURPOSE
 DCO APPLICATION
 PROJECT NUMBER / REFERENCE
 60668955 / VCCS_231002_DCO_6-9-2





	A1.1.1 - Broadleaved woodland - semi-natural
	A1.1.2 - Broadleaved woodland - plantation
	A1.2.2 - Coniferous woodland - plantation
	A1.3.1 - Mixed woodland - semi-natural
	A1.3.2 - Mixed woodland - plantation
	A2.1 - Scrub - dense/continuous
	A3.1 - Broadleaved parkland/scattered trees
	B2.2 - Neutral grassland - semi-improved
	B4 - Improved grassland
	B5 - Marsh/marshy grassland
	B6 - Poor semi-improved grassland
	C3.1 - Other tall herb and fern - ruderal
	F2.1 - Marginal and inundation - marginal vegetation
	G1 - Standing water
	G1.1 - Standing water - eutrophic
	G1.2 - Standing water - mesotrophic
	G2 - Running water
	G2.1 - Running water - eutrophic
	G2.2 - Running water - mesotrophic
	H1.1 - Intertidal - mud/sand
	H6.5 - Dune grassland
	H6.7 - Dune scrub
	Hardstanding
	I2.2 - Spoil
	J1.1 - Cultivated/disturbed land - arable
	J1.2 - Cultivated/disturbed land - amenity grassland
	J1.3 - Cultivated/disturbed land - ephemeral/short perennial
	J2.3.2 - Hedge with trees - species-poor
	J2.6 - Dry ditch
	J3.6 - Buildings
	J4 - Bare ground
	J5 - Other habitat

LEGEND

	DCO Site Boundary
	Survey Area (DCO Site Boundary and 50m buffer)
	250m Study Area
	A2.2 - Scrub - scattered
	A3.1 - Broadleaved parkland/scattered trees
	A2.2 - Scrub - scattered
	A3.1 - Broadleaved parkland/scattered trees
	A3.3 - Mixed parkland/scattered trees
	G2 - Running water
	G2.1 - Running water - eutrophic
	G2.2 - Running water - mesotrophic
	J2.1.1 - Intact hedge - native species-rich
	J2.2.1 - Defunct hedge - native species-rich
	J2.2.2 - Defunct hedge - species-poor
	J2.3.1 - Hedge with trees - native species-rich
	J2.3.2 - Hedge with trees - species-poor
	J2.4 - Fence
	J2.6 - Dry ditch
	J2.7 - Boundary removed

NOTES:
 Reproduced from Ordnance Survey digital map data © Crown copyright 2023. All rights reserved. Licence number 0100031673. Contains public sector information licensed under the Open Government Licence v3.0.

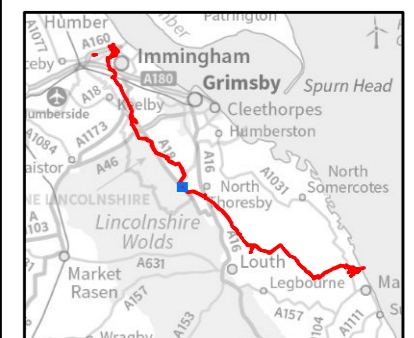


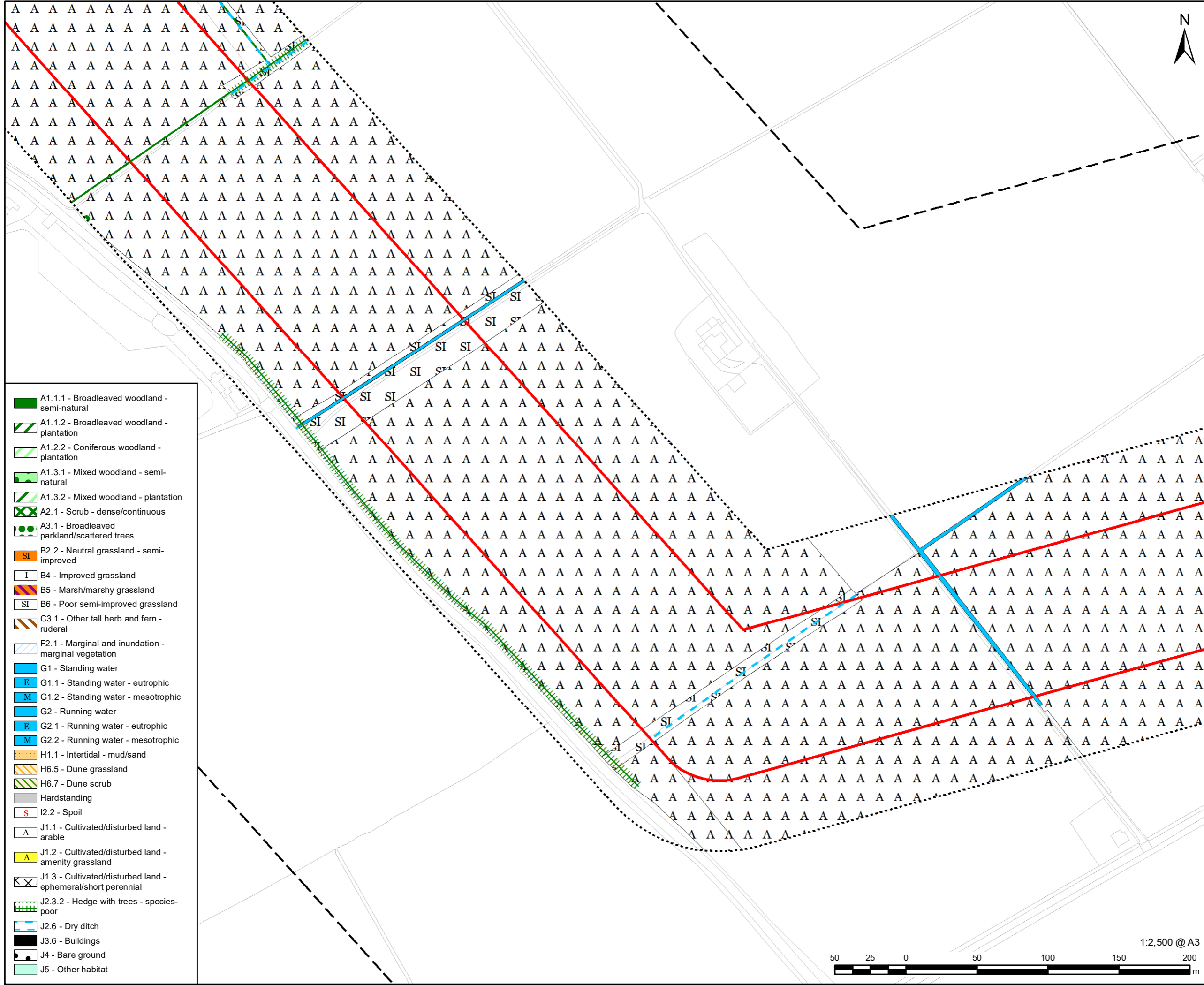
FIGURE TITLE
Figure 6-9-2 (35 of 72)
Habitats of Protected Species and Important Habitats

Regulation 5(2)(1)(ii) - Infrastructure Planning (Applications: Prescribed Forms and Procedure) Regulations 2009

ISSUE PURPOSE
 DCO APPLICATION

PROJECT NUMBER / REFERENCE
 60668955 / VCCS_231002_DCO_6-9-2

This drawing has been prepared for the use of AECOM's client. It may not be used, modified, reproduced or relied upon by third parties, except as signed by AECOM or as required by AECOM or as required by law. AECOM accepts no responsibility, and denies any liability whatsoever, to any party that uses or relies on this drawing without AECOM's express written consent. Do not scale this document. All measurements must be obtained from the stated dimensions.



- A1.1.1 - Broadleaved woodland - semi-natural
- A1.1.2 - Broadleaved woodland - plantation
- A1.2.2 - Coniferous woodland - plantation
- A1.3.1 - Mixed woodland - semi-natural
- A1.3.2 - Mixed woodland - plantation
- A2.1 - Scrub - dense/continuous
- A3.1 - Broadleaved parkland/scattered trees
- B2.2 - Neutral grassland - semi-improved
- B4 - Improved grassland
- B5 - Marsh/marshy grassland
- B6 - Poor semi-improved grassland
- C3.1 - Other tall herb and fern - ruderal
- F2.1 - Marginal and inundation - marginal vegetation
- G1 - Standing water
- G1.1 - Standing water - eutrophic
- G1.2 - Standing water - mesotrophic
- G2 - Running water
- G2.1 - Running water - eutrophic
- G2.2 - Running water - mesotrophic
- H1.1 - Intertidal - mud/sand
- H6.5 - Dune grassland
- H6.7 - Dune scrub
- Hardstanding
- I2.2 - Spoil
- J1.1 - Cultivated/disturbed land - arable
- J1.2 - Cultivated/disturbed land - amenity grassland
- J1.3 - Cultivated/disturbed land - ephemeral/short perennial
- J2.3.2 - Hedge with trees - species-poor
- J2.6 - Dry ditch
- J3.6 - Buildings
- J4 - Bare ground
- J5 - Other habitat



PROJECT
Viking CCS Pipeline

- LEGEND**
- DCO Site Boundary
 - Survey Area (DCO Site Boundary and 50m buffer)
 - 250m Study Area
 - A2.2 - Scrub - scattered
 - A3.1 - Broadleaved parkland/scattered trees
 - A2.2 - Scrub - scattered
 - A3.1 - Broadleaved parkland/scattered trees
 - A3.3 - Mixed parkland/scattered trees
 - G2 - Running water
 - G2.1 - Running water - eutrophic
 - G2.2 - Running water - mesotrophic
 - J2.1.1 - Intact hedge - native species-rich
 - J2.1.2 - Intact hedge - species-poor
 - J2.2.1 - Defunct hedge - native species-rich
 - J2.2.2 - Defunct hedge - species-poor
 - J2.3.1 - Hedge with trees - native species-rich
 - J2.3.2 - Hedge with trees - species-poor
 - J2.4 - Fence
 - J2.6 - Dry ditch
 - J2.7 - Boundary removed

NOTES:
Reproduced from Ordnance Survey digital map data © Crown copyright 2023. All rights reserved. Licence number 0100031673. Contains public sector information licensed under the Open Government Licence v3.0.

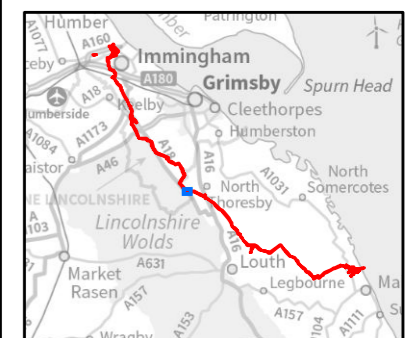


FIGURE TITLE
Figure 6-9-2 (36 of 72)
Habitats of Protected Species and Important Habitats

Regulation 5(2)(ii) - Infrastructure Planning (Applications: Prescribed Forms and Procedure) Regulations 2009

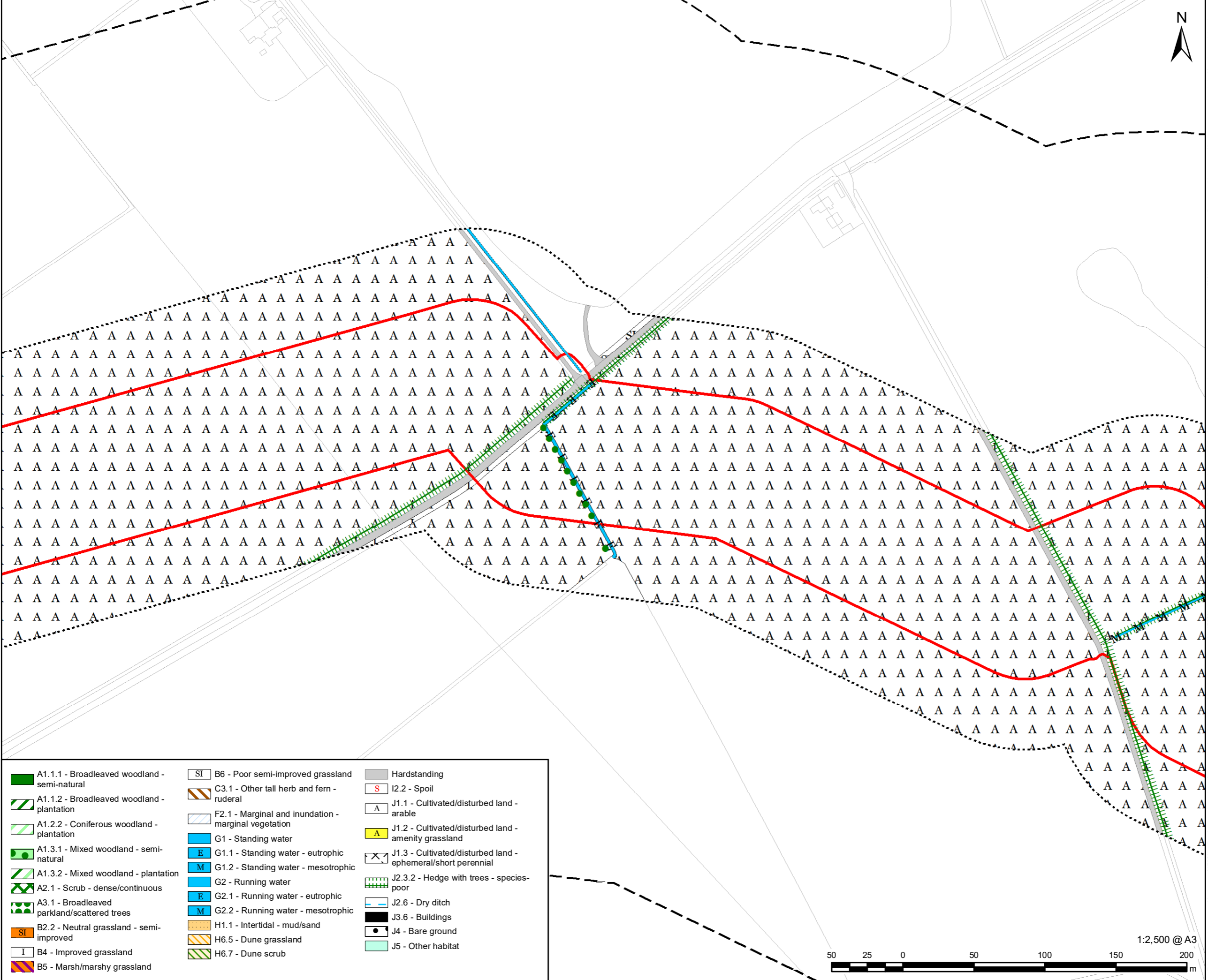
ISSUE PURPOSE
DCO APPLICATION
PROJECT NUMBER / REFERENCE
60668955 / VCCS_231002_DCO_6-9-2



This drawing has been prepared for the use of AECOM's client. It may not be used, modified, reproduced or relied upon by third parties, except as signed by AECOM or as required by law. AECOM accepts no responsibility, and denies any liability whatsoever, to any party that uses or relies on this drawing without AECOM's express written consent. Do not scale this document. All measurements must be obtained from the stated dimensions.

- LEGEND**
- DCO Site Boundary
 - Survey Area (DCO Site Boundary and 50m buffer)
 - 250m Study Area
 - X A2.2 - Scrub - scattered
 - A3.1 - Broadleaved parkland/scattered trees
 - X A2.2 - Scrub - scattered
 - A3.1 - Broadleaved parkland/scattered trees
 - A3.3 - Mixed parkland/scattered trees
 - G2 - Running water
 - G2.1 - Running water - eutrophic
 - G2.2 - Running water - mesotrophic
 - ~ J2.1.1 - Intact hedge - native species-rich
 - ~ J2.1.2 - Intact hedge - species-poor
 - ~ J2.2.1 - Defunct hedge - native species-rich
 - ~ J2.2.2 - Defunct hedge - species-poor
 - ~ J2.3.1 - Hedge with trees - native species-rich
 - ~ J2.3.2 - Hedge with trees - species-poor
 - ||||| J2.4 - Fence
 - - - J2.6 - Dry ditch
 - X X X J2.7 - Boundary removed

NOTES:
 Reproduced from Ordnance Survey digital map data © Crown copyright 2023. All rights reserved. Licence number 0100031673. Contains public sector information licensed under the Open Government Licence v3.0.



- | | | |
|---|---|--|
| A1.1.1 - Broadleaved woodland - semi-natural | SI B6 - Poor semi-improved grassland | Hardstanding |
| A1.1.2 - Broadleaved woodland - plantation | C3.1 - Other tall herb and fern - ruderal | S I2.2 - Spoil |
| A1.2.2 - Coniferous woodland - plantation | F2.1 - Marginal and inundation - marginal vegetation | A J1.1 - Cultivated/disturbed land - arable |
| A1.3.1 - Mixed woodland - semi-natural | G1 - Standing water | A J1.2 - Cultivated/disturbed land - amenity grassland |
| A1.3.2 - Mixed woodland - plantation | E G1.1 - Standing water - eutrophic | X J1.3 - Cultivated/disturbed land - ephemeral/short perennial |
| A2.1 - Scrub - dense/continuous | M G1.2 - Standing water - mesotrophic | J2.3.2 - Hedge with trees - species-poor |
| A3.1 - Broadleaved parkland/scattered trees | G2 - Running water | J2.6 - Dry ditch |
| SI B2.2 - Neutral grassland - semi-improved | E G2.1 - Running water - eutrophic | J3.6 - Buildings |
| I B4 - Improved grassland | M G2.2 - Running water - mesotrophic | J4 - Bare ground |
| B5 - Marsh/marshy grassland | H1.1 - Intertidal - mud/sand | J5 - Other habitat |
| | H6.5 - Dune grassland | |
| | H6.7 - Dune scrub | |

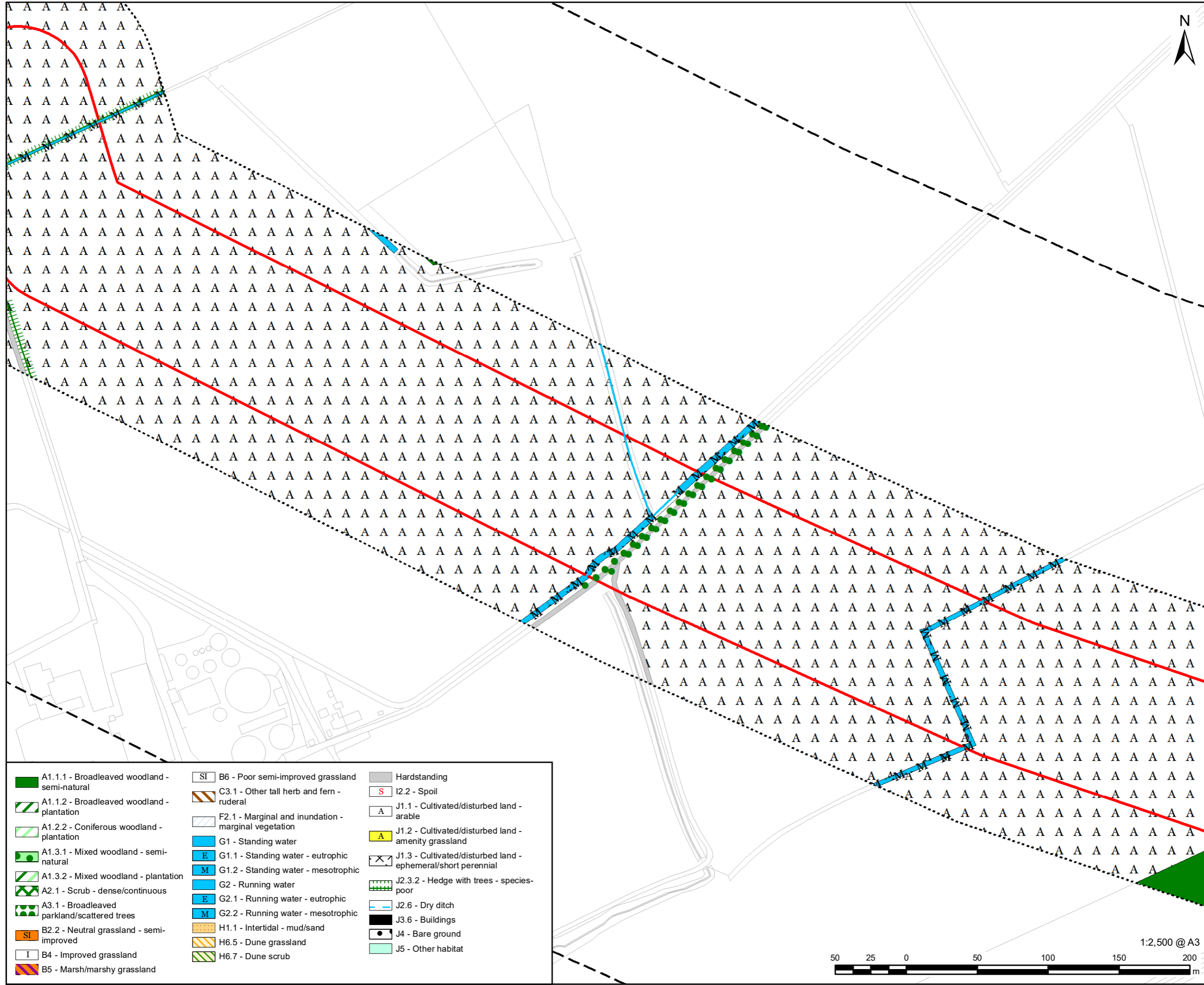


FIGURE TITLE
Figure 6-9-2 (37 of 72)
Habitats of Protected Species and Important Habitats

Regulation 5(2)(1)(ii) - Infrastructure Planning (Applications: Prescribed Forms and Procedure) Regulations 2009

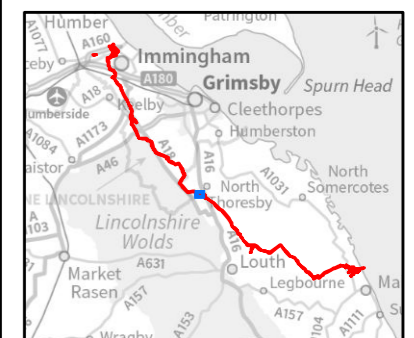
ISSUE PURPOSE
 DCO APPLICATION
PROJECT NUMBER / REFERENCE
 60668955 / VCCS_231002_DCO_6-9-2

This drawing has been prepared for the use of AECOM's client. It may not be used, modified, reproduced or relied upon by third parties, except as signed by AECOM or as required by law. AECOM accepts no responsibility, and denies any liability whatsoever, to any party that uses or relies on this drawing without AECOM's express written consent. Do not scale this document. All measurements must be obtained from the stated dimensions.



- LEGEND**
- DCO Site Boundary
 - Survey Area (DCO Site Boundary and 50m buffer)
 - 250m Study Area
 - X A2.2 - Scrub - scattered
 - A3.1 - Broadleaved parkland/scattered trees
 - X X X A2.2 - Scrub - scattered
 - ● ● A3.1 - Broadleaved parkland/scattered trees
 - ● ● A3.3 - Mixed parkland/scattered trees
 - G2 - Running water
 - E G2.1 - Running water - eutrophic
 - M G2.2 - Running water - mesotrophic
 - W W W J2.1.1 - Intact hedge - native species-rich
 - J2.1.2 - Intact hedge - species-poor
 - W W W J2.2.1 - Defunct hedge - native species-rich
 - - - J2.2.2 - Defunct hedge - species-poor
 - W W W J2.3.1 - Hedge with trees - native species-rich
 - H H H H J2.3.2 - Hedge with trees - species-poor
 - H H H H J2.4 - Fence
 - - - J2.6 - Dry ditch
 - X X X X J2.7 - Boundary removed

NOTES:
 Reproduced from Ordnance Survey digital map data © Crown copyright 2023. All rights reserved. Licence number 0100031673. Contains public sector information licensed under the Open Government Licence v3.0.



- | | | |
|---|---|--|
| ■ A1.1.1 - Broadleaved woodland - semi-natural | SI B6 - Poor semi-improved grassland | Hardstanding |
| ■ A1.1.2 - Broadleaved woodland - plantation | C3.1 C3.1 - Other tall herb and fern - ruderal | S I2.2 - Spoil |
| ■ A1.2.2 - Coniferous woodland - plantation | F2.1 F2.1 - Marginal and inundation - marginal vegetation | A J1.1 - Cultivated/disturbed land - arable |
| ■ A1.3.1 - Mixed woodland - semi-natural | G1 G1 - Standing water | A J1.2 - Cultivated/disturbed land - amenity grassland |
| ■ A1.3.2 - Mixed woodland - plantation | E G1.1 - Standing water - eutrophic | X J1.3 - Cultivated/disturbed land - ephemeral/short perennial |
| ■ A2.1 - Scrub - dense/continuous | M G1.2 - Standing water - mesotrophic | W W W J2.3.2 - Hedge with trees - species-poor |
| ■ A3.1 - Broadleaved parkland/scattered trees | G2 G2 - Running water | - - - J2.6 - Dry ditch |
| SI B2.2 - Neutral grassland - semi-improved | E G2.1 - Running water - eutrophic | J3.6 - Buildings |
| I B4 - Improved grassland | M G2.2 - Running water - mesotrophic | J4 - Bare ground |
| ■ B5 - Marsh/marshy grassland | H1.1 H1.1 - Intertidal - mud/sand | J5 - Other habitat |
| | H6.5 H6.5 - Dune grassland | |
| | H6.7 H6.7 - Dune scrub | |



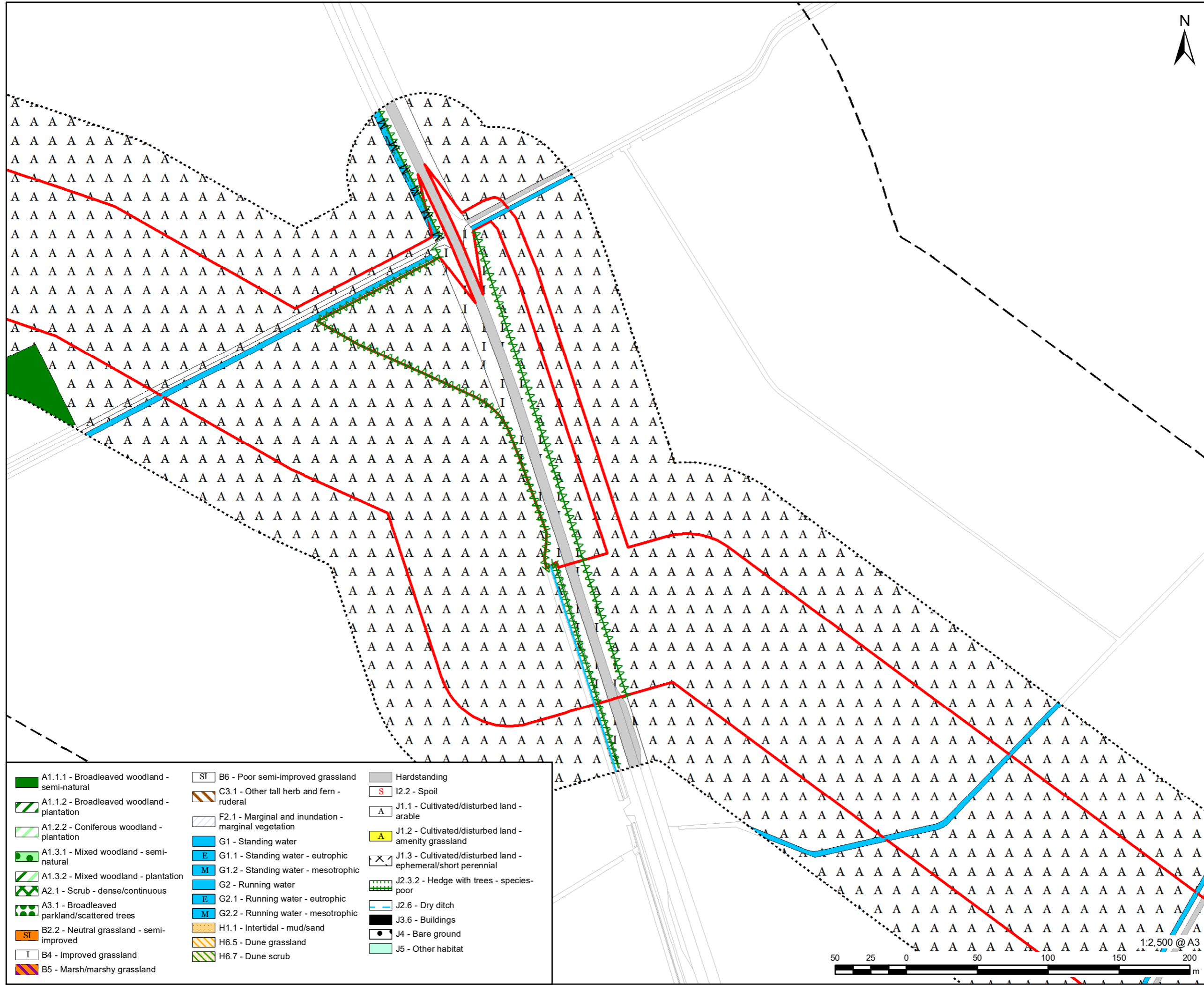
FIGURE TITLE
 Figure 6-9-2 (38 of 72)
Habitats of Protected Species and Important Habitats

Regulation 5(2)(1)(ii) - Infrastructure Planning (Applications: Prescribed Forms and Procedure) Regulations 2009

ISSUE PURPOSE
 DCO APPLICATION

PROJECT NUMBER / REFERENCE
 60668955 / VCCS_231002_DCO_6-9-2

This drawing has been prepared for the use of AECOM's client. It may not be used, modified, reproduced or relied upon by third parties, except as signed by AECOM or as required by law. AECOM accepts no responsibility, and denies any liability whatsoever, to any party that uses or relies on this drawing without AECOM's express written consent. Do not scale this document. All measurements must be obtained from the stated dimensions.



LEGEND

	DCO Site Boundary
	Survey Area (DCO Site Boundary and 50m buffer)
	250m Study Area
	A2.2 - Scrub - scattered
	A3.1 - Broadleaved parkland/scattered trees
	A2.2 - Scrub - scattered
	A3.1 - Broadleaved parkland/scattered trees
	A3.3 - Mixed parkland/scattered trees
	G2 - Running water
	G2.1 - Running water - eutrophic
	G2.2 - Running water - mesotrophic
	J2.1.1 - Intact hedge - native species-rich
	J2.1.2 - Intact hedge - species-poor
	J2.2.1 - Defunct hedge - native species-rich
	J2.2.2 - Defunct hedge - species-poor
	J2.3.1 - Hedge with trees - native species-rich
	J2.3.2 - Hedge with trees - species-poor
	J2.4 - Fence
	J2.6 - Dry ditch
	J2.7 - Boundary removed

NOTES:
 Reproduced from Ordnance Survey digital map data © Crown copyright 2023. All rights reserved. Licence number 0100031673.
 Contains public sector information licensed under the Open Government Licence v3.0.



	A1.1.1 - Broadleaved woodland - semi-natural		B6 - Poor semi-improved grassland		Hardstanding
	A1.1.2 - Broadleaved woodland - plantation		C3.1 - Other tall herb and fern - ruderal		I2.2 - Spoil
	A1.2.2 - Coniferous woodland - plantation		F2.1 - Marginal and inundation - marginal vegetation		J1.1 - Cultivated/disturbed land - arable
	A1.3.1 - Mixed woodland - semi-natural		G1 - Standing water		J1.2 - Cultivated/disturbed land - amenity grassland
	A1.3.2 - Mixed woodland - plantation		G1.1 - Standing water - eutrophic		J1.3 - Cultivated/disturbed land - ephemeral/short perennial
	A2.1 - Scrub - dense/continuous		G1.2 - Standing water - mesotrophic		J2.3.2 - Hedge with trees - species-poor
	A3.1 - Broadleaved parkland/scattered trees		G2 - Running water		J2.6 - Dry ditch
	B2.2 - Neutral grassland - semi-improved		G2.1 - Running water - eutrophic		J3.6 - Buildings
	B4 - Improved grassland		G2.2 - Running water - mesotrophic		J4 - Bare ground
	B5 - Marsh/marshy grassland		H1.1 - Intertidal - mud/sand		J5 - Other habitat
			H6.5 - Dune grassland		
			H6.7 - Dune scrub		



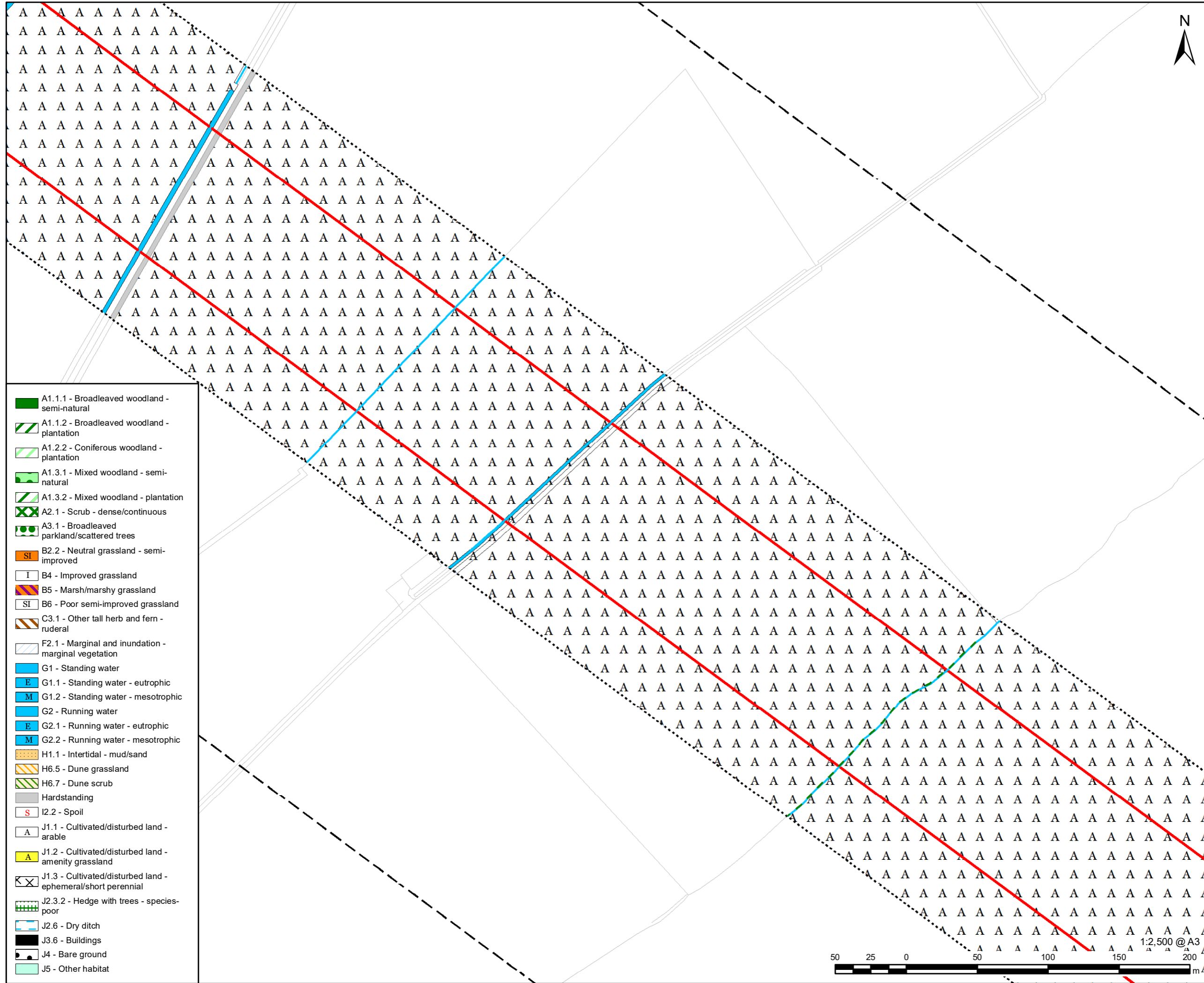
FIGURE TITLE
 Figure 6-9-2 (39 of 72)
Habitats of Protected Species and Important Habitats

Regulation 5(2)(1)(ii) - Infrastructure Planning (Applications: Prescribed Forms and Procedure) Regulations 2009

ISSUE PURPOSE
 DCO APPLICATION

PROJECT NUMBER / REFERENCE
 60668955 / VCCS_231002_DCO_6-9-2

This drawing has been prepared for the use of AECOM's client. It may not be used, modified, reproduced or relied upon by third parties, except as signed by AECOM or as required by law. AECOM accepts no responsibility, and denies any liability whatsoever, to any party that uses or relies on this drawing without AECOM's express written consent. Do not scale this document. All measurements must be obtained from the stated dimensions.



- LEGEND**
- DCO Site Boundary
 - Survey Area (DCO Site Boundary and 50m buffer)
 - 250m Study Area
 - X A2.2 - Scrub - scattered
 - A3.1 - Broadleaved parkland/scattered trees
 - X X X A2.2 - Scrub - scattered
 - ● ● A3.1 - Broadleaved parkland/scattered trees
 - ● ● A3.3 - Mixed parkland/scattered trees
 - G2 - Running water
 - E G2.1 - Running water - eutrophic
 - M G2.2 - Running water - mesotrophic
 - W W W J2.1.1 - Intact hedge - native species-rich
 - W W W J2.1.2 - Intact hedge - species-poor
 - W W W J2.2.1 - Defunct hedge - native species-rich
 - W W W J2.2.2 - Defunct hedge - species-poor
 - W W W J2.3.1 - Hedge with trees - native species-rich
 - W W W J2.3.2 - Hedge with trees - species-poor
 - H H H H J2.4 - Fence
 - - - J2.6 - Dry ditch
 - X X X J2.7 - Boundary removed

- A1.1.1 - Broadleaved woodland - semi-natural
- A1.1.2 - Broadleaved woodland - plantation
- A1.2.2 - Coniferous woodland - plantation
- A1.3.1 - Mixed woodland - semi-natural
- A1.3.2 - Mixed woodland - plantation
- A2.1 - Scrub - dense/continuous
- A3.1 - Broadleaved parkland/scattered trees
- B2.2 - Neutral grassland - semi-improved
- B4 - Improved grassland
- B5 - Marsh/marshy grassland
- B6 - Poor semi-improved grassland
- C3.1 - Other tall herb and fern - ruderal
- F2.1 - Marginal and inundation - marginal vegetation
- G1 - Standing water
- G1.1 - Standing water - eutrophic
- G1.2 - Standing water - mesotrophic
- G2 - Running water
- G2.1 - Running water - eutrophic
- G2.2 - Running water - mesotrophic
- H1.1 - Intertidal - mud/sand
- H6.5 - Dune grassland
- H6.7 - Dune scrub
- Hardstanding
- I2.2 - Spoil
- J1.1 - Cultivated/disturbed land - arable
- J1.2 - Cultivated/disturbed land - amenity grassland
- J1.3 - Cultivated/disturbed land - ephemeral/short perennial
- J2.3.2 - Hedge with trees - species-poor
- J2.6 - Dry ditch
- J3.6 - Buildings
- J4 - Bare ground
- J5 - Other habitat


NOTES:
 Reproduced from Ordnance Survey digital map data © Crown copyright 2023. All rights reserved. Licence number 0100031673.
 Contains public sector information licensed under the Open Government Licence v3.0.



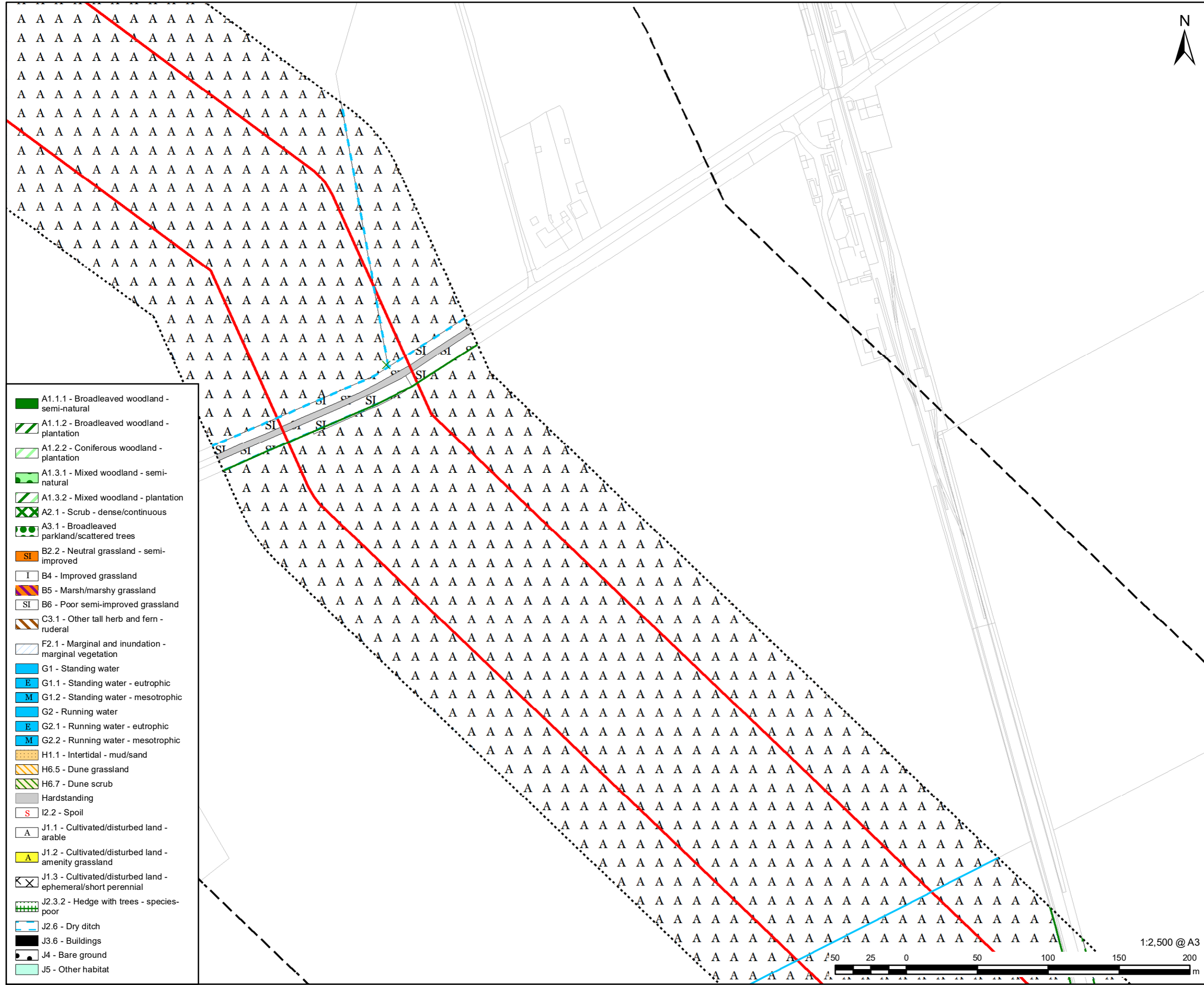
FIGURE TITLE
 Figure 6-9-2 (40 of 72)
 Habitats of Protected Species and Important Habitats

Regulation 5(2)(1)(ii) - Infrastructure Planning (Applications: Prescribed Forms and Procedure) Regulations 2009

ISSUE PURPOSE
 DCO APPLICATION
 PROJECT NUMBER / REFERENCE
 60668955 / VCCS_231002_DCO_6-9-2



This drawing has been prepared for the use of AECOM's client. It may not be used, modified, reproduced or relied upon by third parties, except as signed by AECOM or as required by law. AECOM accepts no responsibility, and denies any liability whatsoever, to any party that uses or relies on this drawing without AECOM's express written consent. Do not scale this document. All measurements must be obtained from the stated dimensions.



	A1.1.1 - Broadleaved woodland - semi-natural
	A1.1.2 - Broadleaved woodland - plantation
	A1.2.2 - Coniferous woodland - plantation
	A1.3.1 - Mixed woodland - semi-natural
	A1.3.2 - Mixed woodland - plantation
	A2.1 - Scrub - dense/continuous
	A3.1 - Broadleaved parkland/scattered trees
	B2.2 - Neutral grassland - semi-improved
	B4 - Improved grassland
	B5 - Marsh/marshy grassland
	B6 - Poor semi-improved grassland
	C3.1 - Other tall herb and fern - ruderal
	F2.1 - Marginal and inundation - marginal vegetation
	G1 - Standing water
	G1.1 - Standing water - eutrophic
	G1.2 - Standing water - mesotrophic
	G2 - Running water
	G2.1 - Running water - eutrophic
	G2.2 - Running water - mesotrophic
	H1.1 - Intertidal - mud/sand
	H6.5 - Dune grassland
	H6.7 - Dune scrub
	Hardstanding
	I2.2 - Spoil
	J1.1 - Cultivated/disturbed land - arable
	J1.2 - Cultivated/disturbed land - amenity grassland
	J1.3 - Cultivated/disturbed land - ephemeral/short perennial
	J2.3.2 - Hedge with trees - species-poor
	J2.6 - Dry ditch
	J3.6 - Buildings
	J4 - Bare ground
	J5 - Other habitat



LEGEND

	DCO Site Boundary
	Survey Area (DCO Site Boundary and 50m buffer)
	250m Study Area
	A2.2 - Scrub - scattered
	A3.1 - Broadleaved parkland/scattered trees
	A2.2 - Scrub - scattered
	A3.1 - Broadleaved parkland/scattered trees
	A3.3 - Mixed parkland/scattered trees
	G2 - Running water
	G2.1 - Running water - eutrophic
	G2.2 - Running water - mesotrophic
	J2.1.1 - Intact hedge - native species-rich
	J2.1.2 - Intact hedge - species-poor
	J2.2.1 - Defunct hedge - native species-rich
	J2.2.2 - Defunct hedge - species-poor
	J2.3.1 - Hedge with trees - native species-rich
	J2.3.2 - Hedge with trees - species-poor
	J2.4 - Fence
	J2.6 - Dry ditch
	J2.7 - Boundary removed

NOTES:
 Reproduced from Ordnance Survey digital map data © Crown copyright 2023. All rights reserved. Licence number 0100031673. Contains public sector information licensed under the Open Government Licence v3.0.

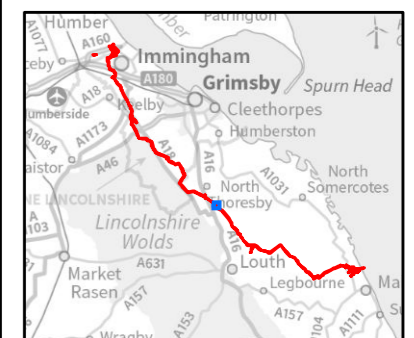
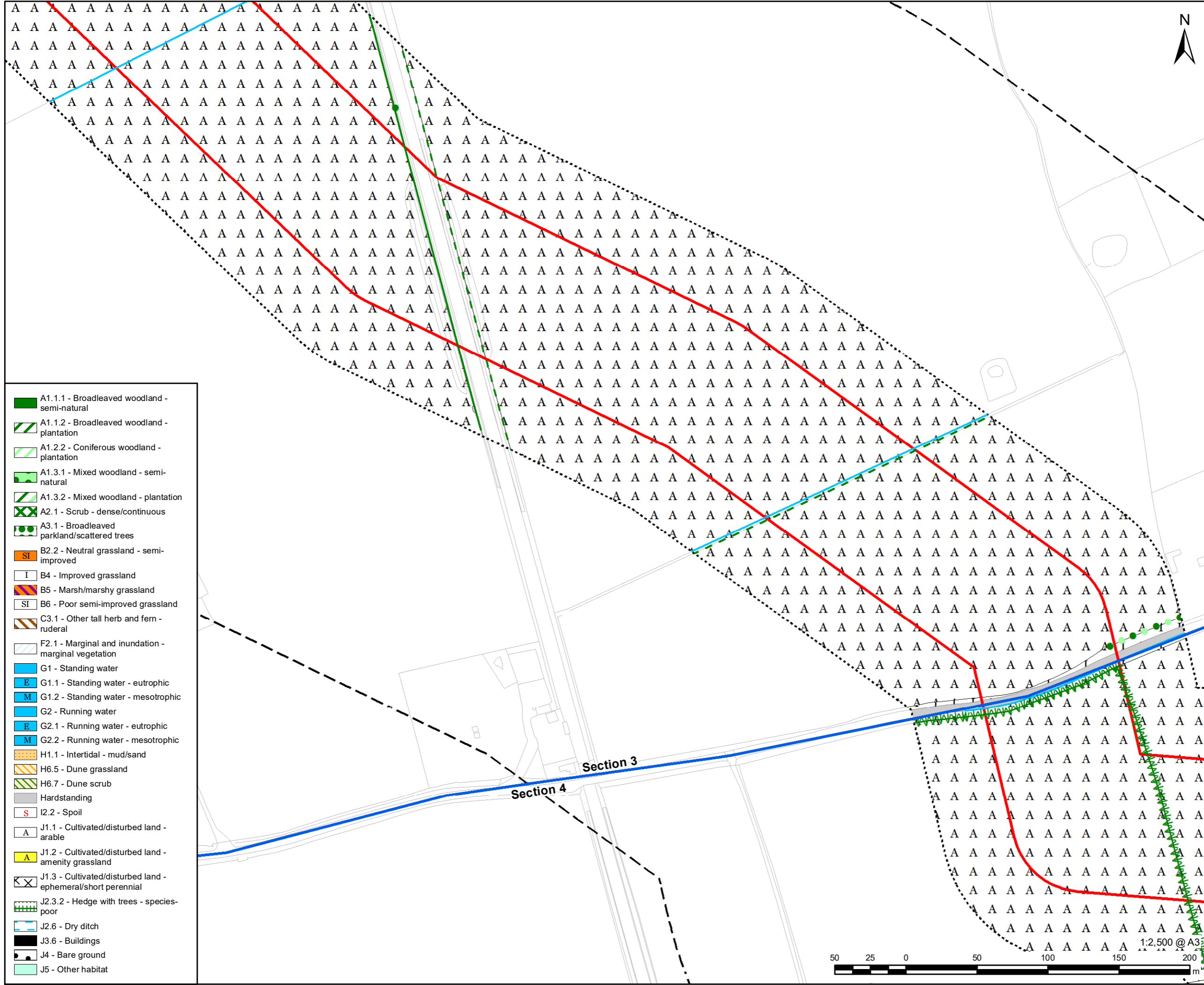


FIGURE TITLE
Figure 6-9-2 (41 of 72)
Habitats of Protected Species and Important Habitats

Regulation 5(2)(1)(ii) - Infrastructure Planning (Applications: Prescribed Forms and Procedure) Regulations 2009

ISSUE PURPOSE
 DCO APPLICATION
 PROJECT NUMBER / REFERENCE
 60668955 / VCCS_231002_DCO_6-9-2

This drawing has been prepared for the use of AECOM's client. It may not be used, modified, reproduced or relied upon by third parties, except as agreed by AECOM or as required by law. AECOM accepts no responsibility, and denies any liability whatsoever, to any party that uses or relies on this drawing without AECOM's express written consent. Do not scale this document. All measurements must be obtained from the stated dimensions.



- A1.1.1 - Broadleaved woodland - semi-natural
- A1.1.2 - Broadleaved woodland - plantation
- A1.2.2 - Coniferous woodland - plantation
- A1.3.1 - Mixed woodland - semi-natural
- A1.3.2 - Mixed woodland - plantation
- A2.1 - Scrub - dense/continuous
- A3.1 - Broadleaved parkland/scattered trees
- B2.2 - Neutral grassland - semi-improved
- B4 - Improved grassland
- B5 - Marsh/marshy grassland
- B6 - Poor semi-improved grassland
- C3.1 - Other tall herb and fern - ruderal
- F2.1 - Marginal and inundation - marginal vegetation
- G1 - Standing water
- G1.1 - Standing water - eutrophic
- G1.2 - Standing water - mesotrophic
- G2 - Running water
- G2.1 - Running water - eutrophic
- G2.2 - Running water - mesotrophic
- H1.1 - Intertidal - mud/sand
- H6.5 - Dune grassland
- H6.7 - Dune scrub
- Hardstanding
- I2.2 - Spoil
- J1.1 - Cultivated/disturbed land - arable
- J1.2 - Cultivated/disturbed land - amenity grassland
- J1.3 - Cultivated/disturbed land - ephemeral/short perennial
- J2.3.2 - Hedge with trees - species-poor
- J2.6 - Dry ditch
- J3.6 - Buildings
- J4 - Bare ground
- J5 - Other habitat

- LEGEND**
- DCO Site Boundary
 - Route Section Break
 - Survey Area (DCO Site Boundary and 50m buffer)
 - 250m Study Area
 - A2.2 - Scrub - scattered
 - A3.1 - Broadleaved parkland/scattered trees
 - A2.2 - Scrub - scattered
 - A3.1 - Broadleaved parkland/scattered trees
 - A3.3 - Mixed parkland/scattered trees
 - G2 - Running water
 - G2.1 - Running water - eutrophic
 - G2.2 - Running water - mesotrophic
 - J2.1.1 - Intact hedge - native species-rich
 - J2.1.2 - Intact hedge - species-poor
 - J2.2.1 - Defunct hedge - native species-rich
 - J2.2.2 - Defunct hedge - species-poor
 - J2.3.1 - Hedge with trees - native species-rich
 - J2.3.2 - Hedge with trees - species-poor
 - J2.4 - Fence
 - J2.6 - Dry ditch
 - J2.7 - Boundary removed

NOTES:
 Reproduced from Ordnance Survey digital map data © Crown copyright 2023. All rights reserved. Licence number 0100031673. Contains public sector information licensed under the Open Government Licence v3.0.



FIGURE TITLE

Figure 6-9-2 (42 of 72)
Habitats of Protected Species and Important Habitats


Regulation 5(2)(1)(ii) - Infrastructure Planning (Applications: Prescribed Forms and Procedure) Regulations 2009

ISSUE PURPOSE

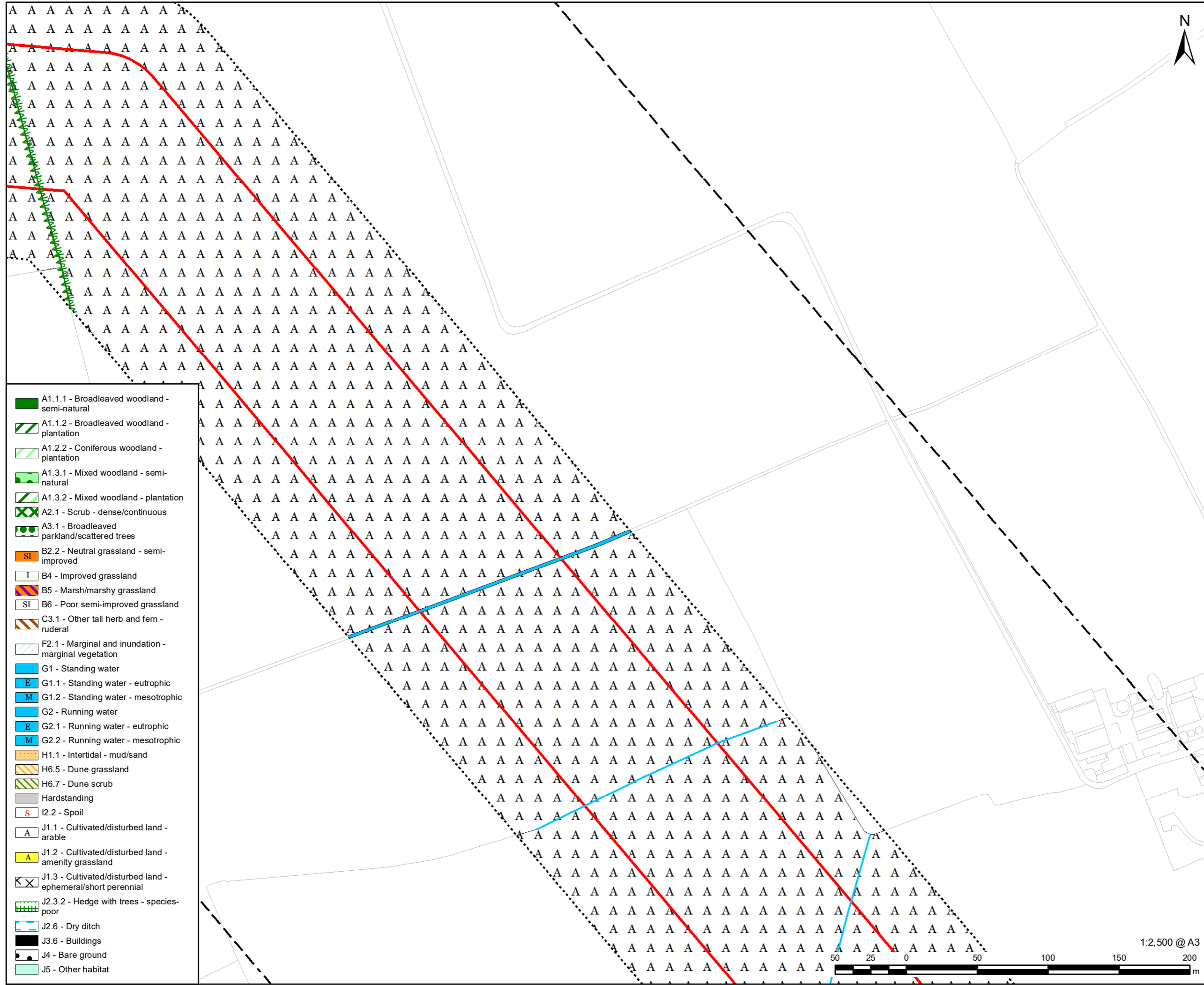
DCO APPLICATION

PROJECT NUMBER / REFERENCE

60668955 / VCCS_231002_DCO_6-9-2



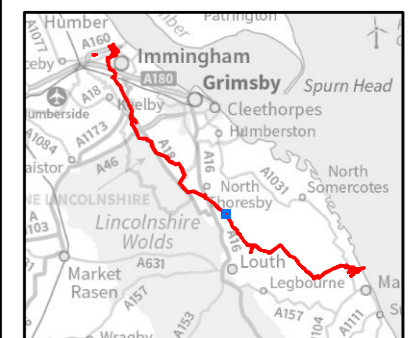
This drawing has been prepared for the use of AECOM's client. It may not be used, modified, reproduced or relied upon by third parties, except as signed by AECOM or as required by law. AECOM accepts no responsibility, and denies any liability whatsoever, to any party that uses or relies on this drawing without AECOM's express written consent. Do not scale this document. All measurements must be obtained from the stated dimensions.



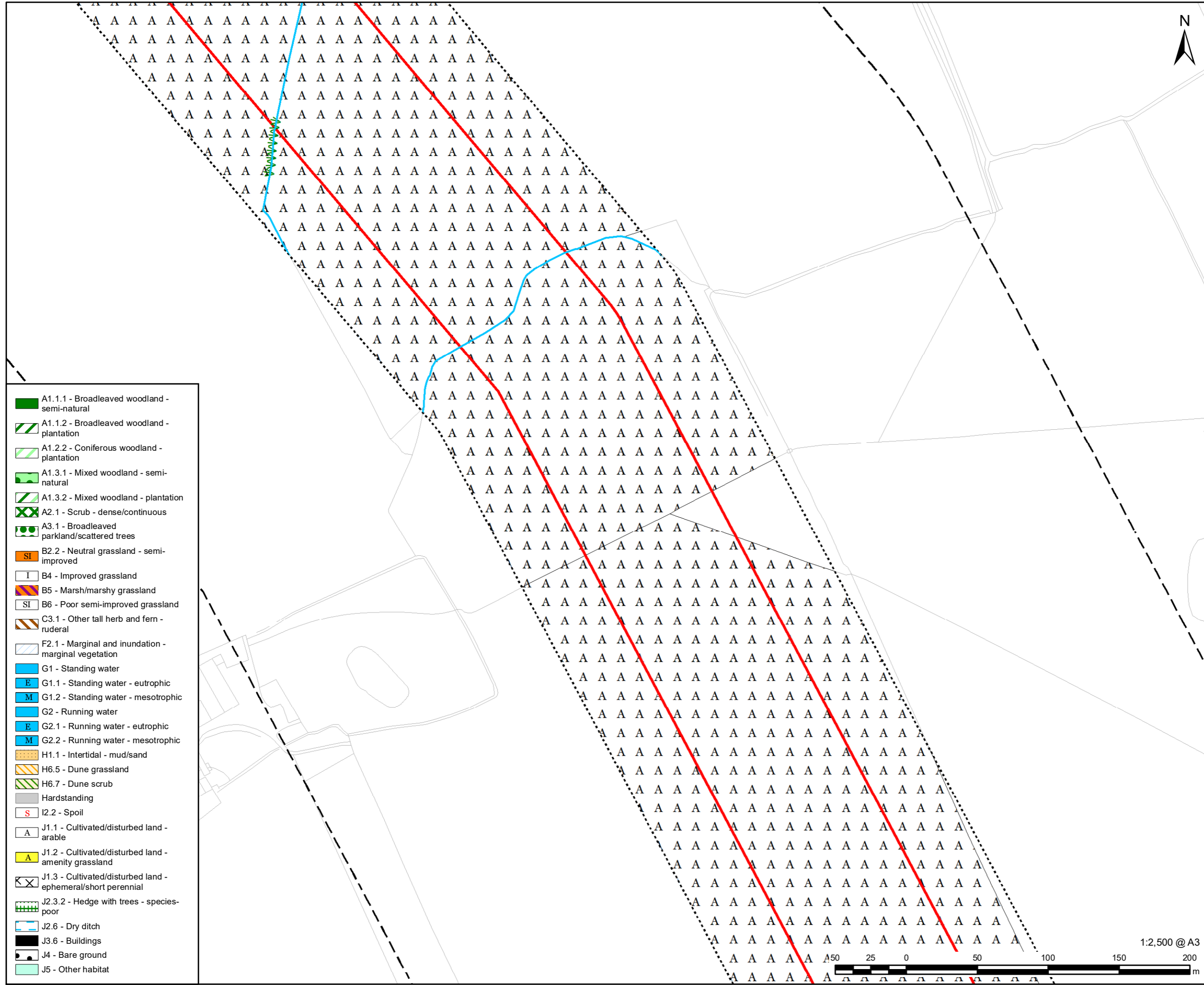
- A1.1.1 - Broadleaved woodland - semi-natural
- A1.1.2 - Broadleaved woodland - plantation
- A1.2.2 - Coniferous woodland - plantation
- A1.3.1 - Mixed woodland - semi-natural
- A1.3.2 - Mixed woodland - plantation
- A2.1 - Scrub - dense/continuous
- A3.1 - Broadleaved parkland/scattered trees
- B2.2 - Neutral grassland - semi-improved
- B4 - Improved grassland
- B5 - Marsh/marshy grassland
- B6 - Poor semi-improved grassland
- C3.1 - Other tall herb and fern - ruderal
- F2.1 - Marginal and inundation - marginal vegetation
- G1 - Standing water
- G1.1 - Standing water - eutrophic
- G1.2 - Standing water - mesotrophic
- G2 - Running water
- G2.1 - Running water - eutrophic
- G2.2 - Running water - mesotrophic
- H1.1 - Intertidal - mud/sand
- H6.5 - Dune grassland
- H6.7 - Dune scrub
- Hardstanding
- I2.2 - Spoil
- J1.1 - Cultivated/disturbed land - arable
- J1.2 - Cultivated/disturbed land - amenity grassland
- J1.3 - Cultivated/disturbed land - ephemeral/short perennial
- J2.3.2 - Hedge with trees - species-poor
- J2.6 - Dry ditch
- J3.6 - Buildings
- J4 - Bare ground
- J5 - Other habitat

- LEGEND**
- DCO Site Boundary
 - Survey Area (DCO Site Boundary and 50m buffer)
 - 250m Study Area
 - A2.2 - Scrub - scattered
 - A3.1 - Broadleaved parkland/scattered trees
 - A2.2 - Scrub - scattered
 - A3.1 - Broadleaved parkland/scattered trees
 - A3.3 - Mixed parkland/scattered trees
 - G2 - Running water
 - G2.1 - Running water - eutrophic
 - G2.2 - Running water - mesotrophic
 - J2.1.1 - Intact hedge - native species-rich
 - J2.1.2 - Intact hedge - species-poor
 - J2.2.1 - Defunct hedge - native species-rich
 - J2.2.2 - Defunct hedge - species-poor
 - J2.3.1 - Hedge with trees - native species-rich
 - J2.3.2 - Hedge with trees - species-poor
 - J2.4 - Fence
 - J2.6 - Dry ditch
 - J2.7 - Boundary removed

NOTES:
 Reproduced from Ordnance Survey digital map data © Crown copyright 2023. All rights reserved. Licence number 0100031673.
 Contains public sector information licensed under the Open Government Licence v3.0.



This drawing has been prepared for the use of AECOM's client. It may not be used, modified, reproduced or relied upon by third parties, except as agreed by AECOM or as required by law. AECOM accepts no responsibility, and denies any liability whatsoever, to any party that uses or relies on this drawing without AECOM's express written consent. Do not scale this document. All measurements must be obtained from the stated dimensions.



- LEGEND**
- DCO Site Boundary
 - Survey Area (DCO Site Boundary and 50m buffer)
 - 250m Study Area
 - X A2.2 - Scrub - scattered
 - A3.1 - Broadleaved parkland/scattered trees
 - X X X A2.2 - Scrub - scattered
 - ● ● A3.1 - Broadleaved parkland/scattered trees
 - ● ● A3.3 - Mixed parkland/scattered trees
 - G2 - Running water
 - E G2.1 - Running water - eutrophic
 - M G2.2 - Running water - mesotrophic
 - W W W J2.1.1 - Intact hedge - native species-rich
 - W W W J2.1.2 - Intact hedge - species-poor
 - W W W J2.2.1 - Defunct hedge - native species-rich
 - W W W J2.2.2 - Defunct hedge - species-poor
 - W W W J2.3.1 - Hedge with trees - native species-rich
 - W W W J2.3.2 - Hedge with trees - species-poor
 - H H H H J2.4 - Fence
 - - - J2.6 - Dry ditch
 - X X X J2.7 - Boundary removed

- A1.1.1 - Broadleaved woodland - semi-natural
- ▨ A1.1.2 - Broadleaved woodland - plantation
- ▨ A1.2.2 - Coniferous woodland - plantation
- A1.3.1 - Mixed woodland - semi-natural
- ▨ A1.3.2 - Mixed woodland - plantation
- X X A2.1 - Scrub - dense/continuous
- ● A3.1 - Broadleaved parkland/scattered trees
- SI B2.2 - Neutral grassland - semi-improved
- I B4 - Improved grassland
- B5 B5 - Marsh/marshy grassland
- SI B6 - Poor semi-improved grassland
- C3.1 C3.1 - Other tall herb and fern - ruderal
- F2.1 F2.1 - Marginal and inundation - marginal vegetation
- G1 G1 - Standing water
- E G1.1 - Standing water - eutrophic
- M G1.2 - Standing water - mesotrophic
- G2 G2 - Running water
- E G2.1 - Running water - eutrophic
- M G2.2 - Running water - mesotrophic
- H1.1 H1.1 - Intertidal - mud/sand
- H6.5 H6.5 - Dune grassland
- H6.7 H6.7 - Dune scrub
- Hardstanding
- S I2.2 - Spoil
- A J1.1 - Cultivated/disturbed land - arable
- A J1.2 - Cultivated/disturbed land - amenity grassland
- X X J1.3 - Cultivated/disturbed land - ephemeral/short perennial
- W W W J2.3.2 - Hedge with trees - species-poor
- - - J2.6 - Dry ditch
- J3.6 - Buildings
- J4 - Bare ground
- J5 - Other habitat

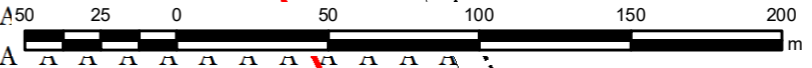
NOTES:
 Reproduced from Ordnance Survey digital map data © Crown copyright 2023. All rights reserved. Licence number 0100031673.
 Contains public sector information licensed under the Open Government Licence v3.0.



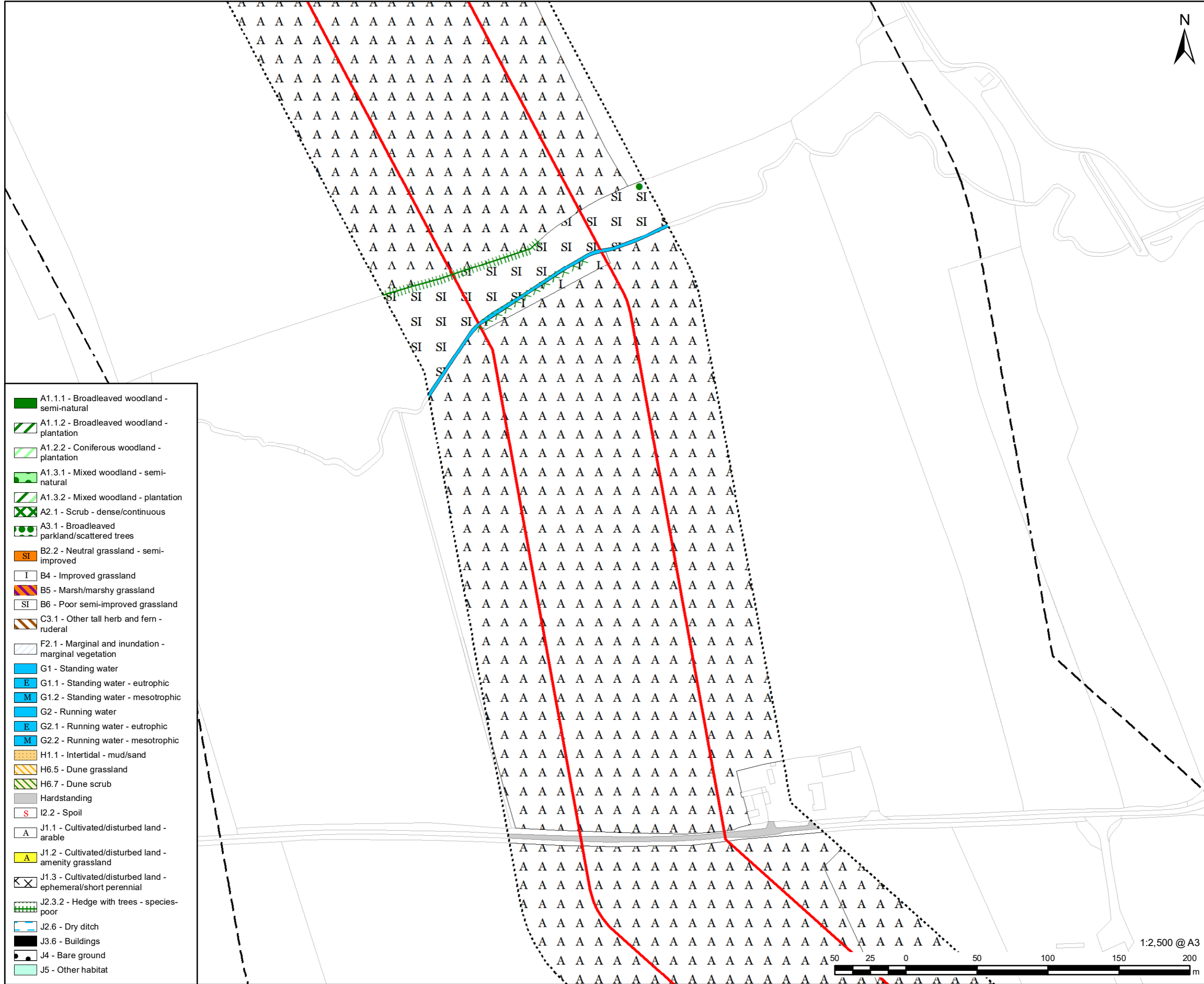
FIGURE TITLE
Figure 6-9-2 (44 of 72)
Habitats of Protected Species and Important Habitats

Regulation 5(2)(1)(ii) - Infrastructure Planning (Applications: Prescribed Forms and Procedure) Regulations 2009

ISSUE PURPOSE
 DCO APPLICATION
 PROJECT NUMBER / REFERENCE
 60668955 / VCCS_231002_DCO_6-9-2



This drawing has been prepared for the use of AECOM's client. It may not be used, modified, reproduced or relied upon by third parties, except as agreed by AECOM or as required by law. AECOM accepts no responsibility, and denies any liability whatsoever, to any party that uses or relies on this drawing without AECOM's express written consent. Do not scale this document. All measurements must be obtained from the stated dimensions.



- A1.1.1 - Broadleaved woodland - semi-natural
- A1.1.2 - Broadleaved woodland - plantation
- A1.2.2 - Coniferous woodland - plantation
- A1.3.1 - Mixed woodland - semi-natural
- A1.3.2 - Mixed woodland - plantation
- A2.1 - Scrub - dense/continuous
- A3.1 - Broadleaved parkland/scattered trees
- B2.2 - Neutral grassland - semi-improved
- B4 - Improved grassland
- B5 - Marsh/marshy grassland
- B6 - Poor semi-improved grassland
- C3.1 - Other tall herb and fern - ruderal
- F2.1 - Marginal and inundation - marginal vegetation
- G1 - Standing water
- E G1.1 - Standing water - eutrophic
- M G1.2 - Standing water - mesotrophic
- G2 - Running water
- E G2.1 - Running water - eutrophic
- M G2.2 - Running water - mesotrophic
- H1.1 - Intertidal - mud/sand
- H6.5 - Dune grassland
- H6.7 - Dune scrub
- Hardstanding
- I2.2 - Spoil
- J1.1 - Cultivated/disturbed land - arable
- J1.2 - Cultivated/disturbed land - amenity grassland
- J1.3 - Cultivated/disturbed land - ephemeral/short perennial
- J2.3.2 - Hedge with trees - species-poor
- J2.6 - Dry ditch
- J3.6 - Buildings
- J4 - Bare ground
- J5 - Other habitat

- LEGEND**
- DCO Site Boundary
 - Survey Area (DCO Site Boundary and 50m buffer)
 - 250m Study Area
 - A2.2 - Scrub - scattered
 - A3.1 - Broadleaved parkland/scattered trees
 - A2.2 - Scrub - scattered
 - A3.1 - Broadleaved parkland/scattered trees
 - A3.3 - Mixed parkland/scattered trees
 - G2 - Running water
 - E G2.1 - Running water - eutrophic
 - M G2.2 - Running water - mesotrophic
 - J2.1.1 - Intact hedge - native species-rich
 - J2.1.2 - Intact hedge - species-poor
 - J2.2.1 - Defunct hedge - native species-rich
 - J2.2.2 - Defunct hedge - species-poor
 - J2.3.1 - Hedge with trees - native species-rich
 - J2.3.2 - Hedge with trees - species-poor
 - J2.4 - Fence
 - J2.6 - Dry ditch
 - J2.7 - Boundary removed

NOTES:
 Reproduced from Ordnance Survey digital map data © Crown copyright 2023. All rights reserved. Licence number 0100031673.
 Contains public sector information licensed under the Open Government Licence v3.0.

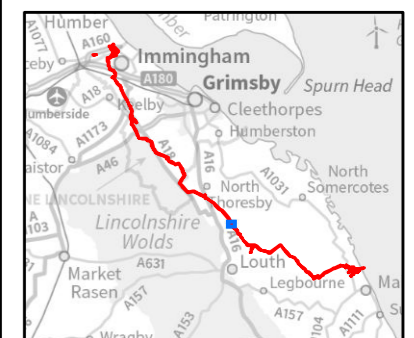



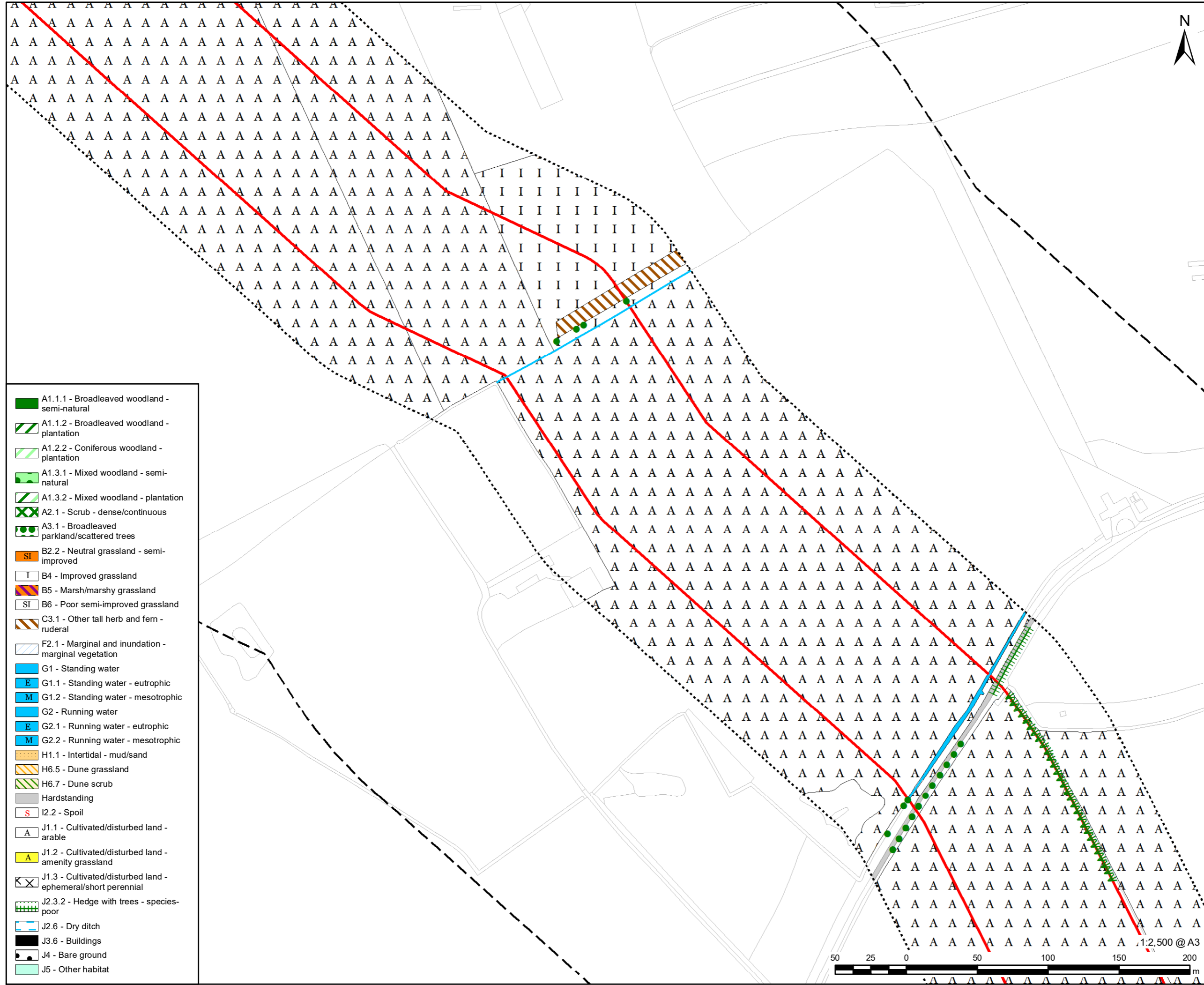
FIGURE TITLE
Figure 6-9-2 (45 of 72)
Habitats of Protected Species and Important Habitats

Regulation 5(2)(1)(ii) - Infrastructure Planning (Applications: Prescribed Forms and Procedure) Regulations 2009

ISSUE PURPOSE
 DCO APPLICATION
 PROJECT NUMBER / REFERENCE
 60668955 / VCCS_231002_DCO_6-9-2



This drawing has been prepared for the use of AECOM's client. It may not be used, modified, reproduced or relied upon by third parties, except as agreed by AECOM or as required by law. AECOM accepts no responsibility, and denies any liability whatsoever, to any party that uses or relies on this drawing without AECOM's express written consent. Do not scale this document. All measurements must be obtained from the stated dimensions.



- A1.1.1 - Broadleaved woodland - semi-natural
- A1.1.2 - Broadleaved woodland - plantation
- A1.2.2 - Coniferous woodland - plantation
- A1.3.1 - Mixed woodland - semi-natural
- A1.3.2 - Mixed woodland - plantation
- A2.1 - Scrub - dense/continuous
- A3.1 - Broadleaved parkland/scattered trees
- B2.2 - Neutral grassland - semi-improved
- B4 - Improved grassland
- B5 - Marsh/marshy grassland
- B6 - Poor semi-improved grassland
- C3.1 - Other tall herb and fern - ruderal
- F2.1 - Marginal and inundation - marginal vegetation
- G1 - Standing water
- G1.1 - Standing water - eutrophic
- G1.2 - Standing water - mesotrophic
- G2 - Running water
- G2.1 - Running water - eutrophic
- G2.2 - Running water - mesotrophic
- H1.1 - Intertidal - mud/sand
- H6.5 - Dune grassland
- H6.7 - Dune scrub
- Hardstanding
- I2.2 - Spoil
- J1.1 - Cultivated/disturbed land - arable
- J1.2 - Cultivated/disturbed land - amenity grassland
- J1.3 - Cultivated/disturbed land - ephemeral/short perennial
- J2.3.2 - Hedge with trees - species-poor
- J2.6 - Dry ditch
- J3.6 - Buildings
- J4 - Bare ground
- J5 - Other habitat



PROJECT
Viking CCS Pipeline

- LEGEND**
- DCO Site Boundary
 - Survey Area (DCO Site Boundary and 50m buffer)
 - 250m Study Area
 - A2.2 - Scrub - scattered
 - A3.1 - Broadleaved parkland/scattered trees
 - A2.2 - Scrub - scattered
 - A3.1 - Broadleaved parkland/scattered trees
 - A3.3 - Mixed parkland/scattered trees
 - G2 - Running water
 - G2.1 - Running water - eutrophic
 - G2.2 - Running water - mesotrophic
 - J2.1.1 - Intact hedge - native species-rich
 - J2.1.2 - Intact hedge - species-poor
 - J2.2.1 - Defunct hedge - native species-rich
 - J2.2.2 - Defunct hedge - species-poor
 - J2.3.1 - Hedge with trees - native species-rich
 - J2.3.2 - Hedge with trees - species-poor
 - J2.4 - Fence
 - J2.6 - Dry ditch
 - J2.7 - Boundary removed

NOTES:
Reproduced from Ordnance Survey digital map data © Crown copyright 2023. All rights reserved. Licence number 0100031673. Contains public sector information licensed under the Open Government Licence v3.0.

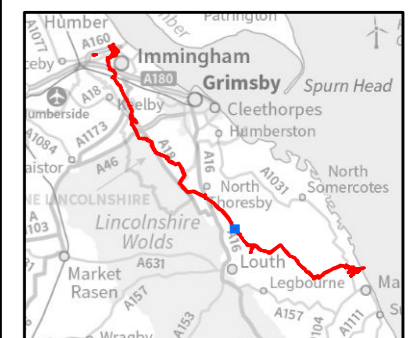
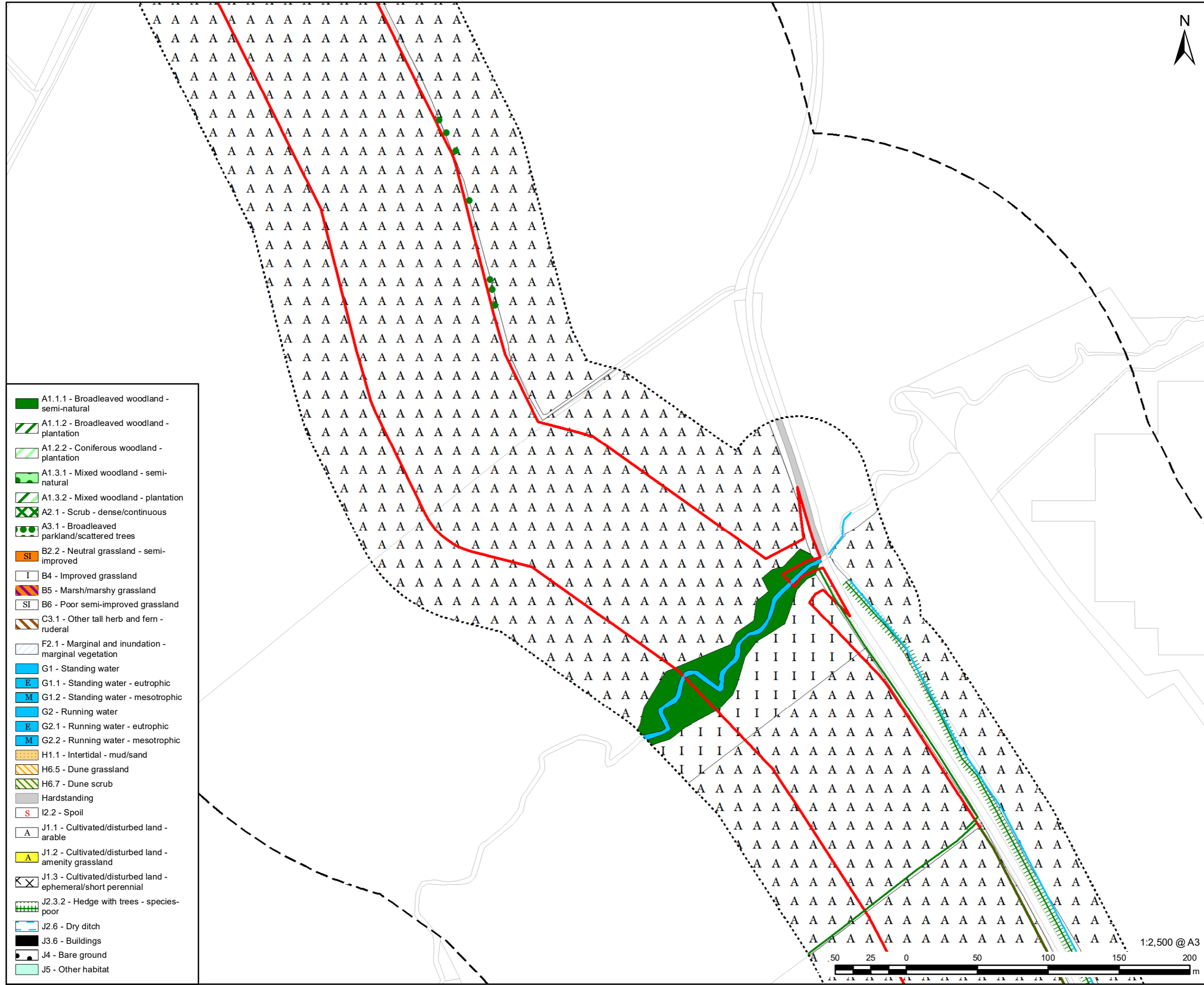


FIGURE TITLE
Figure 6-9-2 (46 of 72)
Habitats of Protected Species and Important Habitats

Regulation 5(2)(1)(ii) - Infrastructure Planning (Applications: Prescribed Forms and Procedure) Regulations 2009

ISSUE PURPOSE
DCO APPLICATION
PROJECT NUMBER / REFERENCE
60668955 / VCCS_231002_DCO_6-9-2

This drawing has been prepared for the use of AECOM's client. It may not be used, modified, reproduced or relied upon by third parties, except as signed by AECOM or as required by law. AECOM accepts no responsibility, and denies any liability whatsoever, to any party that uses or relies on this drawing without AECOM's express written consent. Do not scale this document. All measurements must be obtained from the stated dimensions.



- A1.1.1 - Broadleaved woodland - semi-natural
- A1.1.2 - Broadleaved woodland - plantation
- A1.2.2 - Coniferous woodland - plantation
- A1.3.1 - Mixed woodland - semi-natural
- A1.3.2 - Mixed woodland - plantation
- A2.1 - Scrub - dense/continuous
- A3.1 - Broadleaved parkland/scattered trees
- B2.2 - Neutral grassland - semi-improved
- B4 - Improved grassland
- B5 - Marsh/marshy grassland
- B6 - Poor semi-improved grassland
- C3.1 - Other tall herb and fern - ruderal
- F2.1 - Marginal and inundation - marginal vegetation
- G1 - Standing water
- G1.1 - Standing water - eutrophic
- G1.2 - Standing water - mesotrophic
- G2 - Running water
- G2.1 - Running water - eutrophic
- G2.2 - Running water - mesotrophic
- H1.1 - Intertidal - mud/sand
- H6.5 - Dune grassland
- H6.7 - Dune scrub
- Hardstanding
- I2.2 - Spoil
- J1.1 - Cultivated/disturbed land - arable
- J1.2 - Cultivated/disturbed land - amenity grassland
- J1.3 - Cultivated/disturbed land - ephemeral/short perennial
- J2.3.2 - Hedge with trees - species-poor
- J2.6 - Dry ditch
- J3.6 - Buildings
- J4 - Bare ground
- J5 - Other habitat



- LEGEND**
- DCO Site Boundary
 - Survey Area (DCO Site Boundary and 50m buffer)
 - 250m Study Area
 - A2.2 - Scrub - scattered
 - A3.1 - Broadleaved parkland/scattered trees
 - A2.2 - Scrub - scattered
 - A3.1 - Broadleaved parkland/scattered trees
 - A3.3 - Mixed parkland/scattered trees
 - G2 - Running water
 - G2.1 - Running water - eutrophic
 - G2.2 - Running water - mesotrophic
 - J2.1.1 - Intact hedge - native species-rich
 - J2.1.2 - Intact hedge - species-poor
 - J2.2.1 - Defunct hedge - native species-rich
 - J2.2.2 - Defunct hedge - species-poor
 - J2.3.1 - Hedge with trees - native species-rich
 - J2.3.2 - Hedge with trees - species-poor
 - J2.4 - Fence
 - J2.6 - Dry ditch
 - J2.7 - Boundary removed

NOTES:
 Reproduced from Ordnance Survey digital map data © Crown copyright 2023. All rights reserved. Licence number 0100031673. Contains public sector information licensed under the Open Government Licence v3.0.

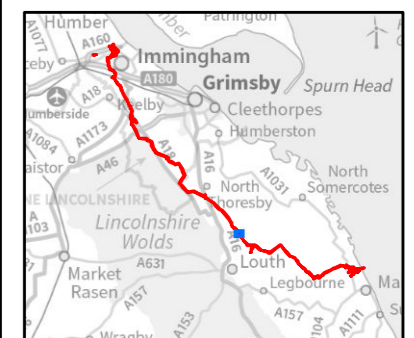
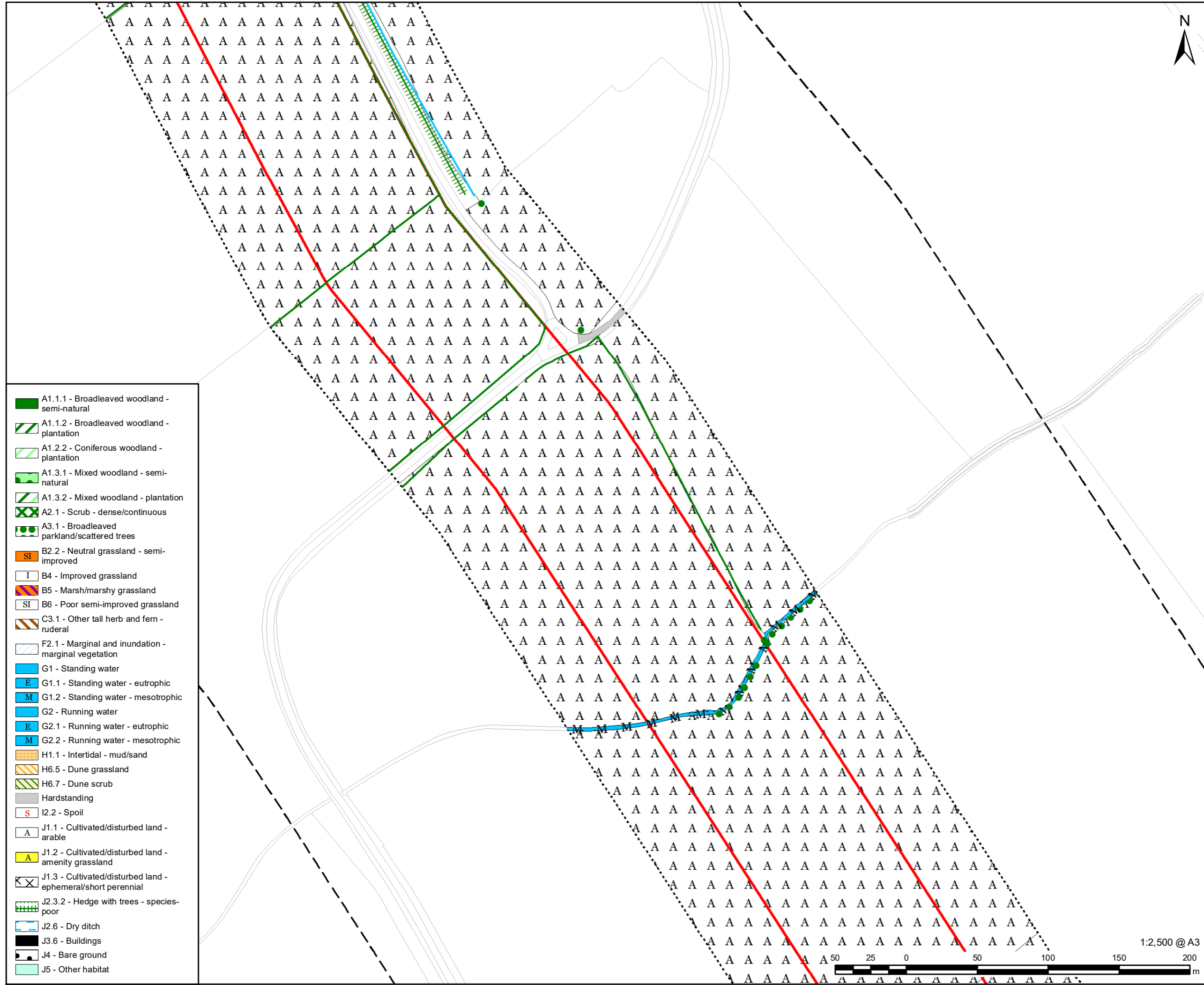


FIGURE TITLE
Figure 6-9-2 (47 of 72)
Habitats of Protected Species and Important Habitats

Regulation 5(2)(1)(ii) - Infrastructure Planning (Applications: Prescribed Forms and Procedure) Regulations 2009

ISSUE PURPOSE
 DCO APPLICATION
 PROJECT NUMBER / REFERENCE
 60668955 / VCCS_231002_DCO_6-9-2

This drawing has been prepared for the use of AECOM's client. It may not be used, modified, reproduced or relied upon by third parties, except as signed by AECOM or as required by AECOM or as required by law. AECOM accepts no responsibility, and denies any liability whatsoever, to any party that uses or relies on this drawing without AECOM's express written consent. Do not scale this document. All measurements must be obtained from the stated dimensions.



- LEGEND**
- DCO Site Boundary
 - Survey Area (DCO Site Boundary and 50m buffer)
 - 250m Study Area
 - X A2.2 - Scrub - scattered
 - A3.1 - Broadleaved parkland/scattered trees
 - A2.2 - Scrub - scattered
 - A3.1 - Broadleaved parkland/scattered trees
 - A3.3 - Mixed parkland/scattered trees
 - G2 - Running water
 - G2.1 - Running water - eutrophic
 - G2.2 - Running water - mesotrophic
 - ~ J2.1.1 - Intact hedge - native species-rich
 - ~ J2.1.2 - Intact hedge - species-poor
 - ~ J2.2.1 - Defunct hedge - native species-rich
 - ~ J2.2.2 - Defunct hedge - species-poor
 - ~ J2.3.1 - Hedge with trees - native species-rich
 - ~ J2.3.2 - Hedge with trees - species-poor
 - ||||| J2.4 - Fence
 - - - J2.6 - Dry ditch
 - XXX J2.7 - Boundary removed

- A1.1.1 - Broadleaved woodland - semi-natural
- A1.1.2 - Broadleaved woodland - plantation
- A1.2.2 - Coniferous woodland - plantation
- A1.3.1 - Mixed woodland - semi-natural
- A1.3.2 - Mixed woodland - plantation
- A2.1 - Scrub - dense/continuous
- A3.1 - Broadleaved parkland/scattered trees
- B2.2 - Neutral grassland - semi-improved
- B4 - Improved grassland
- B5 - Marsh/marshy grassland
- B6 - Poor semi-improved grassland
- C3.1 - Other tall herb and fern - ruderal
- F2.1 - Marginal and inundation - marginal vegetation
- G1 - Standing water
- G1.1 - Standing water - eutrophic
- G1.2 - Standing water - mesotrophic
- G2 - Running water
- G2.1 - Running water - eutrophic
- G2.2 - Running water - mesotrophic
- H1.1 - Intertidal - mud/sand
- H6.5 - Dune grassland
- H6.7 - Dune scrub
- Hardstanding
- I2.2 - Spoil
- J1.1 - Cultivated/disturbed land - arable
- J1.2 - Cultivated/disturbed land - amenity grassland
- J1.3 - Cultivated/disturbed land - ephemeral/short perennial
- J2.3.2 - Hedge with trees - species-poor
- J2.6 - Dry ditch
- J3.6 - Buildings
- J4 - Bare ground
- J5 - Other habitat

NOTES:
 Reproduced from Ordnance Survey digital map data © Crown copyright 2023. All rights reserved. Licence number 0100031673. Contains public sector information licensed under the Open Government Licence v3.0.

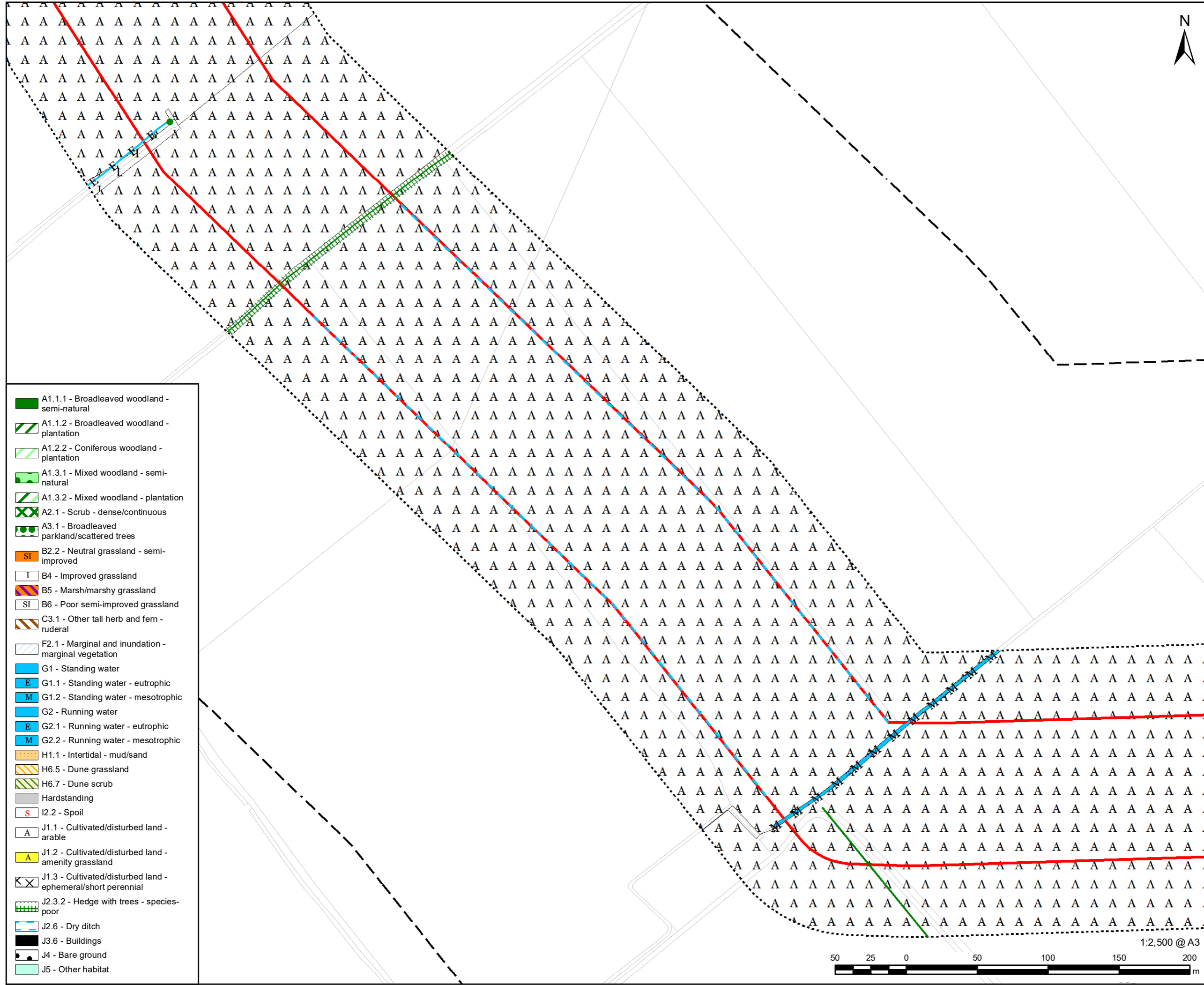


FIGURE TITLE
 Figure 6-9-2 (48 of 72)
 Habitats of Protected Species and Important Habitats

Regulation 5(2)(1)(ii) - Infrastructure Planning (Applications: Prescribed Forms and Procedure) Regulations 2009

ISSUE PURPOSE
 DCO APPLICATION
 PROJECT NUMBER / REFERENCE
 60668955 / VCCS_231002_DCO_6-9-2

This drawing has been prepared for the use of AECOM's client. It may not be used, modified, reproduced or relied upon by third parties, except as agreed by AECOM or as required by law. AECOM accepts no responsibility, and denies any liability whatsoever, to any party that uses or relies on this drawing without AECOM's express written consent. Do not scale this document. All measurements must be obtained from the stated dimensions.



- LEGEND**
- DCO Site Boundary
 - Survey Area (DCO Site Boundary and 50m buffer)
 - 250m Study Area
 - X A2.2 - Scrub - scattered
 - A3.1 - Broadleaved parkland/scattered trees
 - A2.2 - Scrub - scattered
 - A3.1 - Broadleaved parkland/scattered trees
 - A3.3 - Mixed parkland/scattered trees
 - G2 - Running water
 - G2.1 - Running water - eutrophic
 - G2.2 - Running water - mesotrophic
 - ~ J2.1.1 - Intact hedge - native species-rich
 - ~ J2.1.2 - Intact hedge - species-poor
 - ~ J2.2.1 - Defunct hedge - native species-rich
 - ~ J2.2.2 - Defunct hedge - species-poor
 - ~ J2.3.1 - Hedge with trees - native species-rich
 - ~ J2.3.2 - Hedge with trees - species-poor
 - ||||| J2.4 - Fence
 - - - J2.6 - Dry ditch
 - XXX J2.7 - Boundary removed

- A1.1.1 - Broadleaved woodland - semi-natural
- A1.1.2 - Broadleaved woodland - plantation
- A1.2.2 - Coniferous woodland - plantation
- A1.3.1 - Mixed woodland - semi-natural
- A1.3.2 - Mixed woodland - plantation
- A2.1 - Scrub - dense/continuous
- A3.1 - Broadleaved parkland/scattered trees
- B2.2 - Neutral grassland - semi-improved
- B4 - Improved grassland
- B5 - Marsh/marshy grassland
- B6 - Poor semi-improved grassland
- C3.1 - Other tall herb and fern - ruderal
- F2.1 - Marginal and inundation - marginal vegetation
- G1 - Standing water
- G1.1 - Standing water - eutrophic
- G1.2 - Standing water - mesotrophic
- G2 - Running water
- G2.1 - Running water - eutrophic
- G2.2 - Running water - mesotrophic
- H1.1 - Intertidal - mud/sand
- H6.5 - Dune grassland
- H6.7 - Dune scrub
- Hardstanding
- I2.2 - Spoil
- J1.1 - Cultivated/disturbed land - arable
- J1.2 - Cultivated/disturbed land - amenity grassland
- J1.3 - Cultivated/disturbed land - ephemeral/short perennial
- J2.3.2 - Hedge with trees - species-poor
- J2.6 - Dry ditch
- J3.6 - Buildings
- J4 - Bare ground
- J5 - Other habitat

NOTES:
 Reproduced from Ordnance Survey digital map data © Crown copyright 2023. All rights reserved. Licence number 0100031673. Contains public sector information licensed under the Open Government Licence v3.0.



FIGURE TITLE
Figure 6-9-2 (49 of 72)
Habitats of Protected Species and Important Habitats

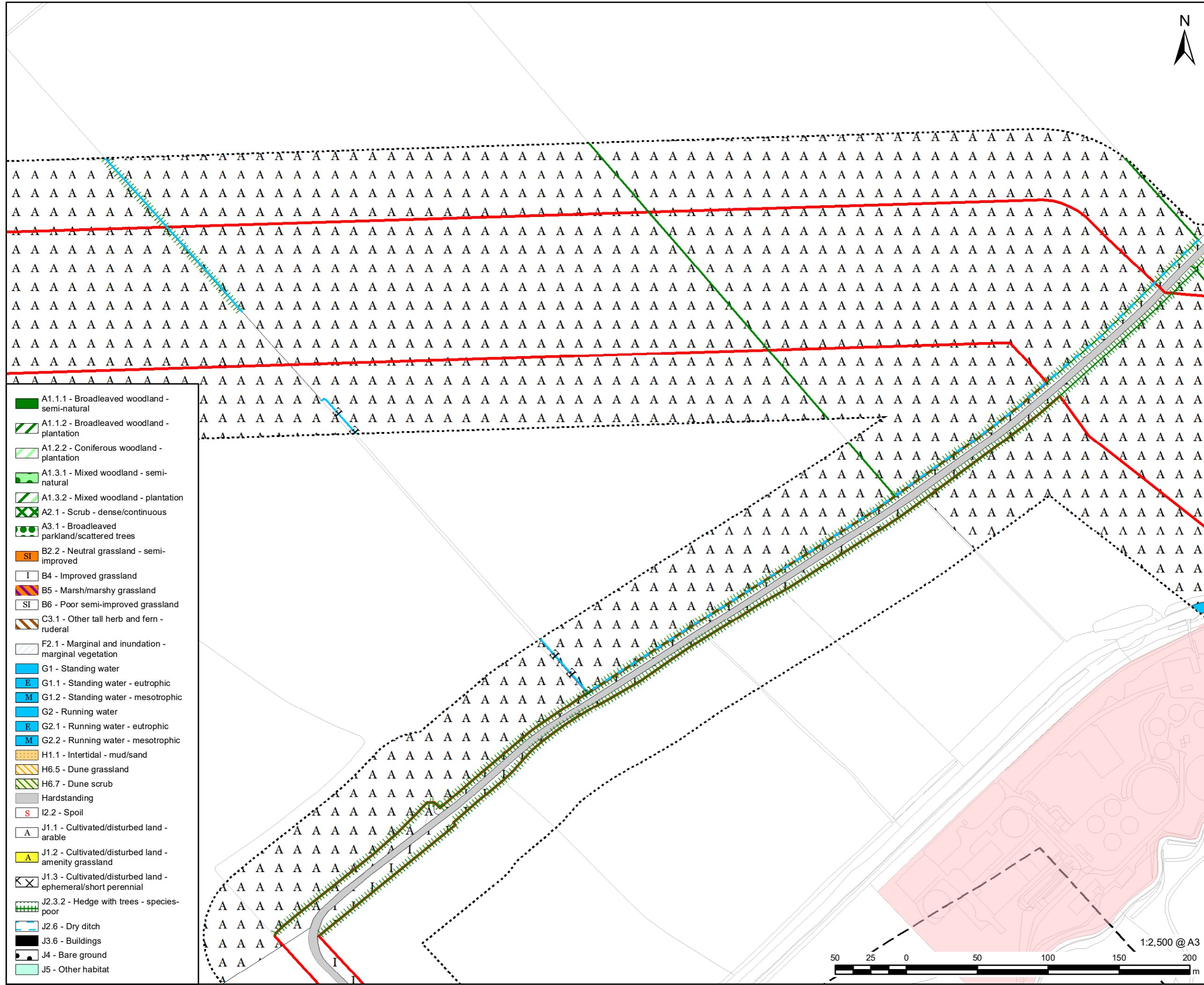
Regulation 5(2)(1)(ii) - Infrastructure Planning (Applications: Prescribed Forms and Procedure) Regulations 2009

ISSUE PURPOSE
 DCO APPLICATION

PROJECT NUMBER / REFERENCE
 60668955 / VCCS_231002_DCO_6-9-2



This drawing has been prepared for the use of AECOM's client. It may not be used, modified, reproduced or relied upon by third parties, except as signed by AECOM or as required by law. AECOM accepts no responsibility, and denies any liability whatsoever, to any party that uses or relies on this drawing without AECOM's express written consent. Do not scale this document. All measurements must be obtained from the stated dimensions.



- A1.1.1 - Broadleaved woodland - semi-natural
- A1.1.2 - Broadleaved woodland - plantation
- A1.2.2 - Coniferous woodland - plantation
- A1.3.1 - Mixed woodland - semi-natural
- A1.3.2 - Mixed woodland - plantation
- A2.1 - Scrub - dense/continuous
- A3.1 - Broadleaved parkland/scattered trees
- B2.2 - Neutral grassland - semi-improved
- B4 - Improved grassland
- B5 - Marsh/marshy grassland
- B6 - Poor semi-improved grassland
- C3.1 - Other tall herb and fern - ruderal
- F2.1 - Marginal and inundation - marginal vegetation
- G1 - Standing water
- G1.1 - Standing water - eutrophic
- G1.2 - Standing water - mesotrophic
- G2 - Running water
- G2.1 - Running water - eutrophic
- G2.2 - Running water - mesotrophic
- H1.1 - Intertidal - mud/sand
- H6.5 - Dune grassland
- H6.7 - Dune scrub
- Hardstanding
- I2.2 - Spoil
- J1.1 - Cultivated/disturbed land - arable
- J1.2 - Cultivated/disturbed land - amenity grassland
- J1.3 - Cultivated/disturbed land - ephemeral/short perennial
- J2.3.2 - Hedge with trees - species-poor
- J2.6 - Dry ditch
- J3.6 - Buildings
- J4 - Bare ground
- J5 - Other habitat



- LEGEND**
- DCO Site Boundary
 - Survey Area (DCO Site Boundary and 50m buffer)
 - 250m Study Area
 - Area Inaccessible
 - A2.2 - Scrub - scattered
 - A3.1 - Broadleaved parkland/scattered trees
 - A2.2 - Scrub - scattered
 - A3.1 - Broadleaved parkland/scattered trees
 - A3.3 - Mixed parkland/scattered trees
 - G2 - Running water
 - G2.1 - Running water - eutrophic
 - G2.2 - Running water - mesotrophic
 - J2.1.1 - Intact hedge - native species-rich
 - J2.1.2 - Intact hedge - species-poor
 - J2.2.1 - Defunct hedge - native species-rich
 - J2.2.2 - Defunct hedge - species-poor
 - J2.3.1 - Hedge with trees - native species-rich
 - J2.3.2 - Hedge with trees - species-poor
 - J2.4 - Fence
 - J2.6 - Dry ditch
 - J2.7 - Boundary removed


NOTES:
 Reproduced from Ordnance Survey digital map data © Crown copyright 2023. All rights reserved. Licence number 0100031673.
 Contains public sector information licensed under the Open Government Licence v3.0.



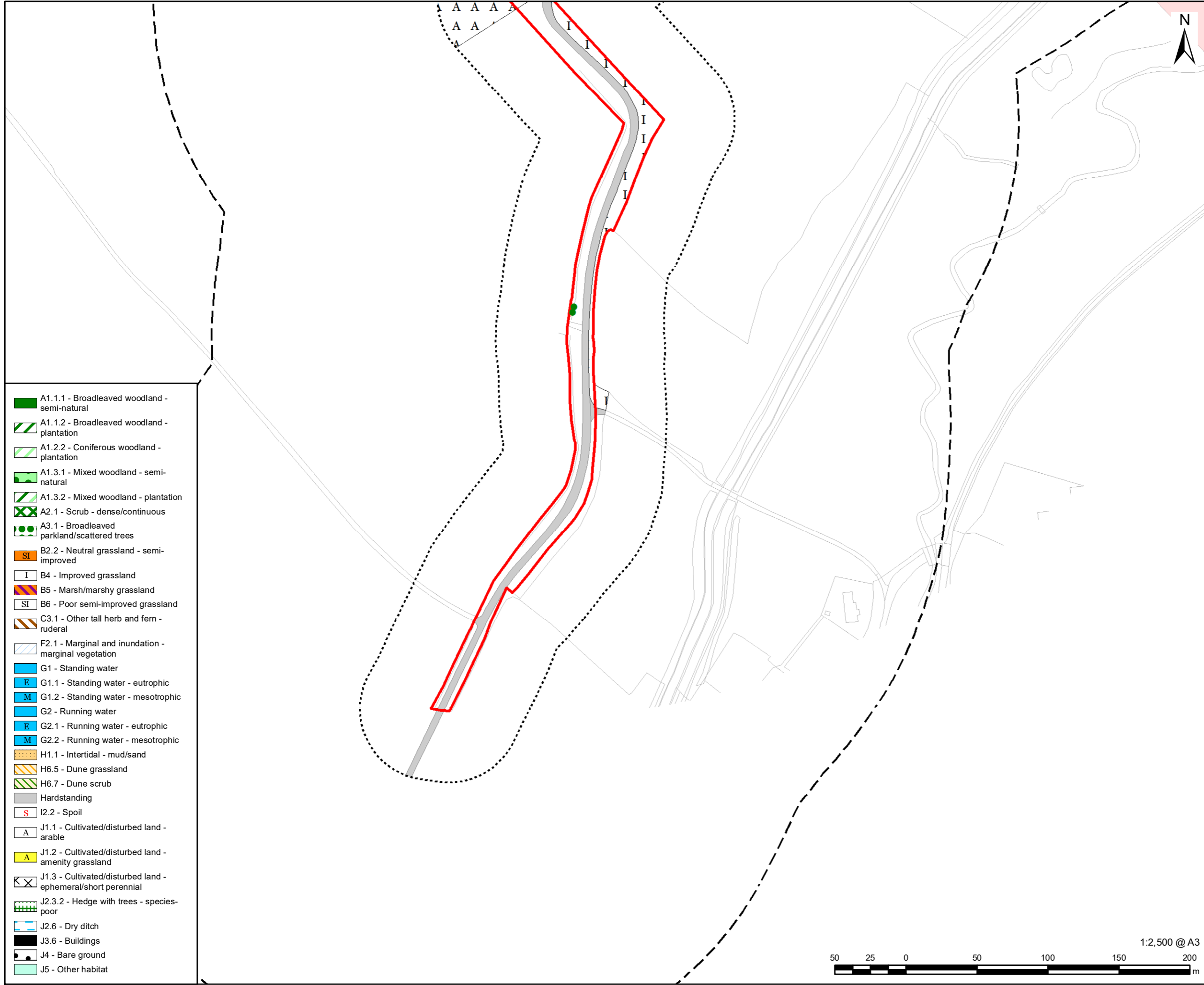
FIGURE TITLE
Figure 6-9-2 (50 of 72)
Habitats of Protected Species and Important Habitats

Regulation 5(2)(1)(ii) - Infrastructure Planning (Applications: Prescribed Forms and Procedure) Regulations 2009

ISSUE PURPOSE
 DCO APPLICATION
 PROJECT NUMBER / REFERENCE
 60668955 / VCCS_231002_DCO_6-9-2



This drawing has been prepared for the use of AECOM's client. It may not be used, modified, reproduced or relied upon by third parties, except as agreed by AECOM or as required by law. AECOM accepts no responsibility, and denies any liability whatsoever, to any party that uses or relies on this drawing without AECOM's express written consent. All measurements must be obtained from the stated dimensions.



- A1.1.1 - Broadleaved woodland - semi-natural
- A1.1.2 - Broadleaved woodland - plantation
- A1.2.2 - Coniferous woodland - plantation
- A1.3.1 - Mixed woodland - semi-natural
- A1.3.2 - Mixed woodland - plantation
- A2.1 - Scrub - dense/continuous
- A3.1 - Broadleaved parkland/scattered trees
- B2.2 - Neutral grassland - semi-improved
- I B4 - Improved grassland
- B5 - Marsh/marshy grassland
- SI B6 - Poor semi-improved grassland
- C3.1 - Other tall herb and fern - ruderal
- F2.1 - Marginal and inundation - marginal vegetation
- G1 - Standing water
- E G1.1 - Standing water - eutrophic
- M G1.2 - Standing water - mesotrophic
- G2 - Running water
- E G2.1 - Running water - eutrophic
- M G2.2 - Running water - mesotrophic
- H1.1 - Intertidal - mud/sand
- H6.5 - Dune grassland
- H6.7 - Dune scrub
- Hardstanding
- S I2.2 - Spoil
- A J1.1 - Cultivated/disturbed land - arable
- J1.2 - Cultivated/disturbed land - amenity grassland
- X J1.3 - Cultivated/disturbed land - ephemeral/short perennial
- J2.3.2 - Hedge with trees - species-poor
- J2.6 - Dry ditch
- J3.6 - Buildings
- J4 - Bare ground
- J5 - Other habitat

- LEGEND**
- DCO Site Boundary
 - Survey Area (DCO Site Boundary and 50m buffer)
 - 250m Study Area
 - Area Inaccessible
 - X A2.2 - Scrub - scattered
 - A3.1 - Broadleaved parkland/scattered trees
 - X X X A2.2 - Scrub - scattered
 - A3.1 - Broadleaved parkland/scattered trees
 - A3.3 - Mixed parkland/scattered trees
 - G2 - Running water
 - E G2.1 - Running water - eutrophic
 - M G2.2 - Running water - mesotrophic
 - J2.1.1 - Intact hedge - native species-rich
 - J2.1.2 - Intact hedge - species-poor
 - J2.2.1 - Defunct hedge - native species-rich
 - J2.2.2 - Defunct hedge - species-poor
 - J2.3.1 - Hedge with trees - native species-rich
 - J2.3.2 - Hedge with trees - species-poor
 - ||||| J2.4 - Fence
 - J2.6 - Dry ditch
 - X X X J2.7 - Boundary removed

NOTES:
 Reproduced from Ordnance Survey digital map data © Crown copyright 2023. All rights reserved. Licence number 0100031673. Contains public sector information licensed under the Open Government Licence v3.0.

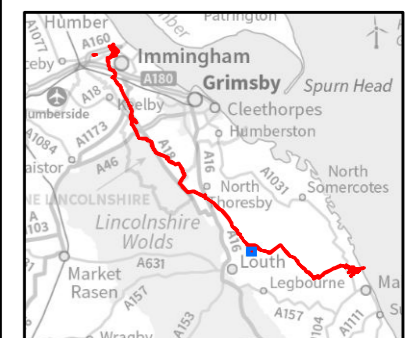


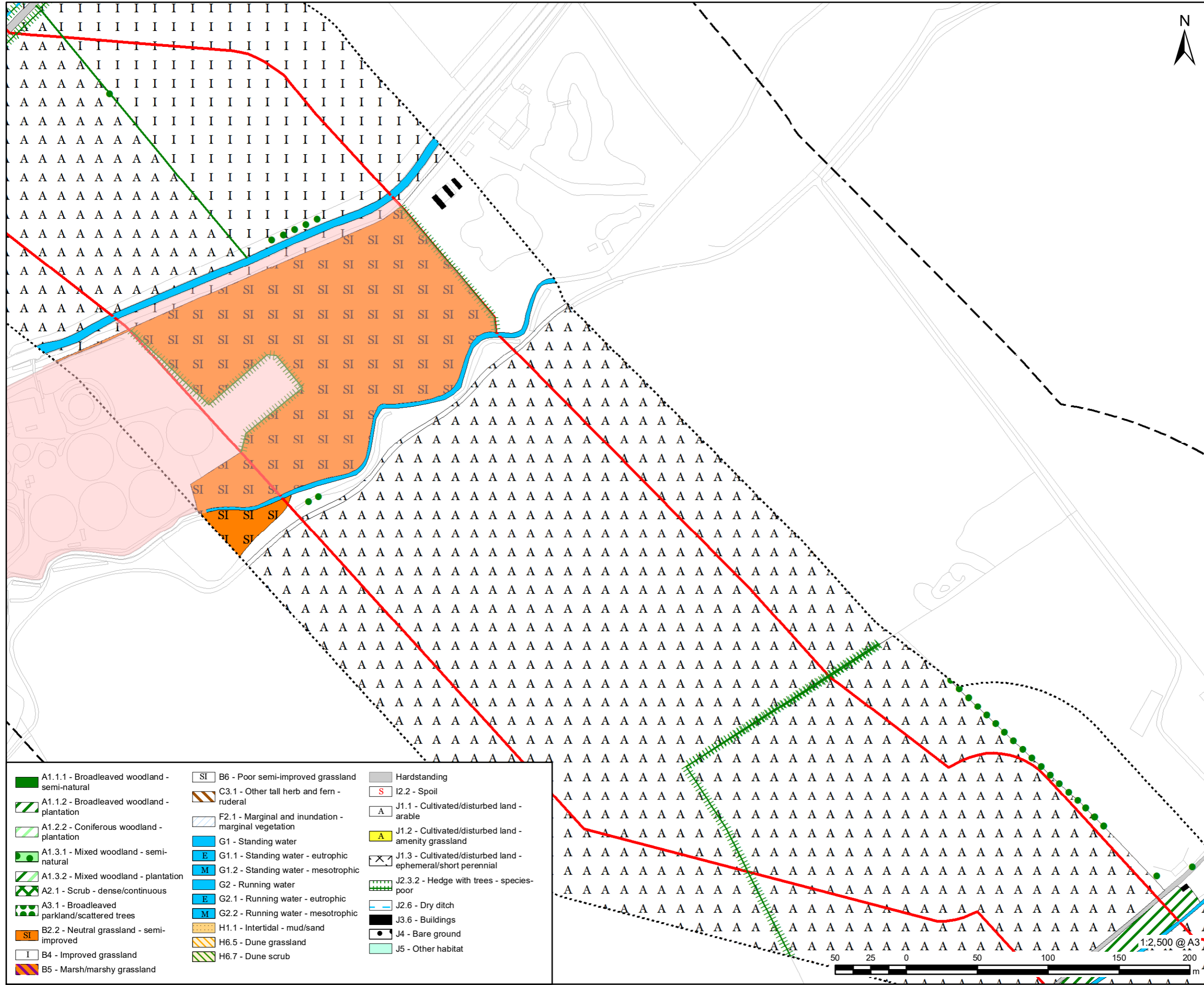
FIGURE TITLE
Figure 6-9-2 (51 of 72)
Habitats of Protected Species and Important Habitats

Regulation 5(2)(i)(ii) - Infrastructure Planning (Applications: Prescribed Forms and Procedure) Regulations 2009

ISSUE PURPOSE
 DCO APPLICATION
PROJECT NUMBER / REFERENCE
 60668955 / VCCS_231002_DCO_6-9-2



This drawing has been prepared for the use of AECOM's client. It may not be used, modified, reproduced or relied upon by third parties, except as agreed by AECOM or as required by law. AECOM accepts no responsibility, and denies any liability whatsoever, to any party that uses or relies on this drawing without AECOM's express written consent. Do not scale this document. All measurements must be obtained from the stated dimensions.



- LEGEND**
- DCO Site Boundary
 - Survey Area (DCO Site Boundary and 50m buffer)
 - 250m Study Area
 - Area Inaccessible
 - X A2.2 - Scrub - scattered
 - A3.1 - Broadleaved parkland/scattered trees
 - A3.1 - Broadleaved parkland/scattered trees
 - A3.3 - Mixed parkland/scattered trees
 - G2 - Running water
 - G2.1 - Running water - eutrophic
 - G2.2 - Running water - mesotrophic
 - ~ J2.1.1 - Intact hedge - native species-rich
 - ~ J2.1.2 - Intact hedge - species-poor
 - ~ J2.2.1 - Defunct hedge - native species-rich
 - ~ J2.2.2 - Defunct hedge - species-poor
 - ~ J2.3.1 - Hedge with trees - native species-rich
 - ~ J2.3.2 - Hedge with trees - species-poor
 - ||||| J2.4 - Fence
 - J2.6 - Dry ditch
 - XXX J2.7 - Boundary removed

NOTES:
 Reproduced from Ordnance Survey digital map data © Crown copyright 2023. All rights reserved. Licence number 0100031673.
 Contains public sector information licensed under the Open Government Licence v3.0.



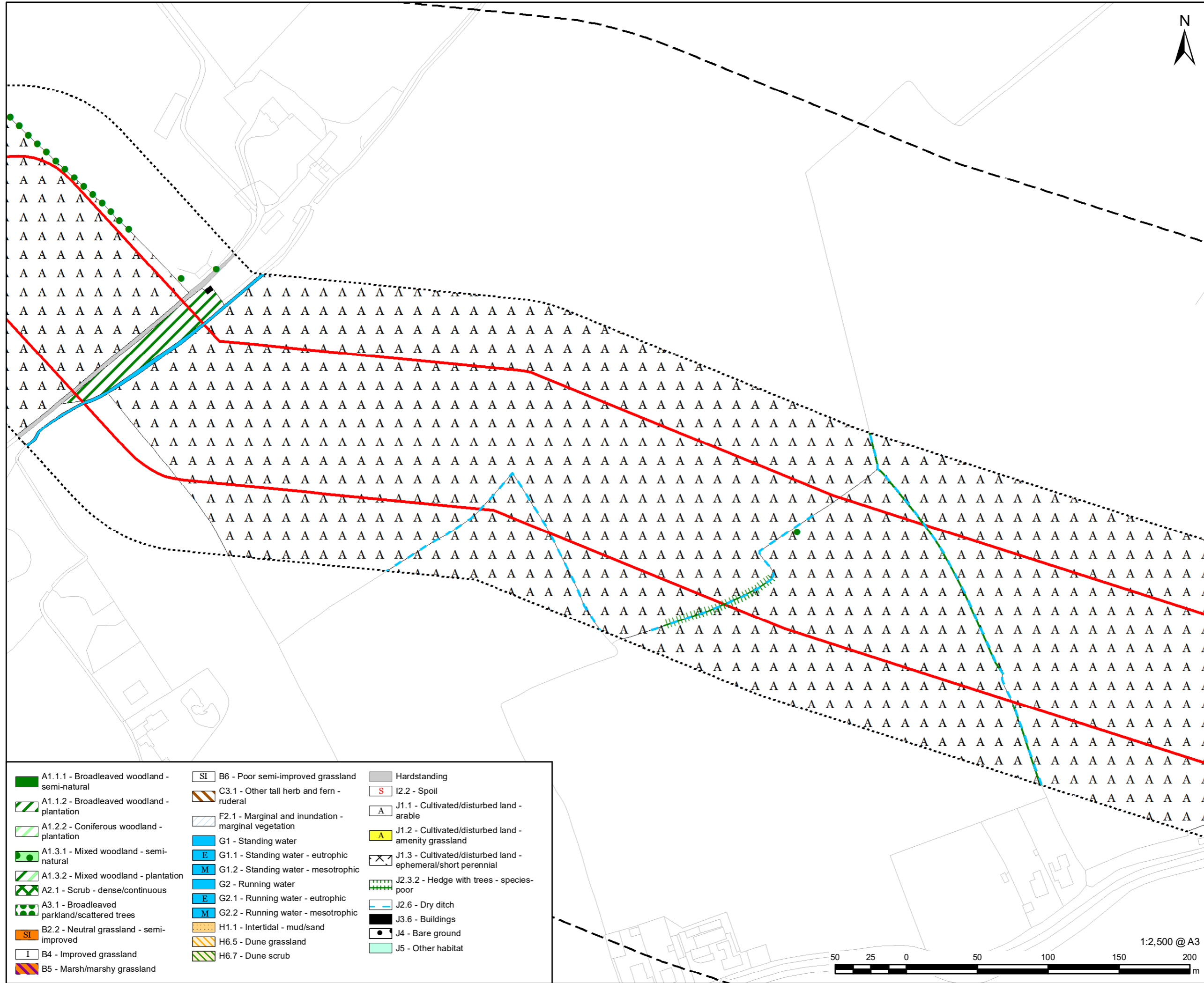
- | | | |
|---|---|---|
| A1.1.1 - Broadleaved woodland - semi-natural | SI B6 - Poor semi-improved grassland | Hardstanding |
| A1.1.2 - Broadleaved woodland - plantation | C3.1 - Other tall herb and fern - ruderal | I2.2 - Spoil |
| A1.2.2 - Coniferous woodland - plantation | F2.1 - Marginal and inundation - marginal vegetation | A J1.1 - Cultivated/disturbed land - arable |
| A1.3.1 - Mixed woodland - semi-natural | G1 - Standing water | A J1.2 - Cultivated/disturbed land - amenity grassland |
| A1.3.2 - Mixed woodland - plantation | G1.1 - Standing water - eutrophic | X J1.3 - Cultivated/disturbed land - ephemeral/short perennial |
| A2.1 - Scrub - dense/continuous | G1.2 - Standing water - mesotrophic | J2.3.2 - Hedge with trees - species-poor |
| A3.1 - Broadleaved parkland/scattered trees | G2 - Running water | J2.6 - Dry ditch |
| SI B2.2 - Neutral grassland - semi-improved | E G2.1 - Running water - eutrophic | J3.6 - Buildings |
| I B4 - Improved grassland | M G2.2 - Running water - mesotrophic | J4 - Bare ground |
| B5 - Marsh/marshy grassland | H1.1 - Intertidal - mud/sand | J5 - Other habitat |
| | H6.5 - Dune grassland | |
| | H6.7 - Dune scrub | |

FIGURE TITLE
 Figure 6-9-2 (52 of 72)
Habitats of Protected Species and Important Habitats

Regulation 5(2)(1)(ii) - Infrastructure Planning (Applications: Prescribed Forms and Procedure) Regulations 2009

ISSUE PURPOSE
 DCO APPLICATION

PROJECT NUMBER / REFERENCE
 60668955 / VCCS_231002_DCO_6-9-2



LEGEND

[Red outline]	DCO Site Boundary
[Dashed outline]	Survey Area (DCO Site Boundary and 50m buffer)
[Dotted outline]	250m Study Area
[Green X]	A2.2 - Scrub - scattered
[Green dot]	A3.1 - Broadleaved parkland/scattered trees
[Green X X X]	A2.2 - Scrub - scattered
[Green dot]	A3.1 - Broadleaved parkland/scattered trees
[Green dot]	A3.3 - Mixed parkland/scattered trees
[Blue line]	G2 - Running water
[Blue line]	G2.1 - Running water - eutrophic
[Blue line]	G2.2 - Running water - mesotrophic
[Green wavy line]	J2.1.1 - Intact hedge - native species-rich
[Green wavy line]	J2.1.2 - Intact hedge - species-poor
[Green wavy line]	J2.2.1 - Defunct hedge - native species-rich
[Green wavy line]	J2.2.2 - Defunct hedge - species-poor
[Green wavy line]	J2.3.1 - Hedge with trees - native species-rich
[Green wavy line]	J2.3.2 - Hedge with trees - species-poor
[Blue dashed line]	J2.4 - Fence
[Blue dashed line]	J2.6 - Dry ditch
[Blue X X X]	J2.7 - Boundary removed

NOTES:
 Reproduced from Ordnance Survey digital map data © Crown copyright 2023. All rights reserved. Licence number 0100031673.
 Contains public sector information licensed under the Open Government Licence v3.0.



[Green box]	A1.1.1 - Broadleaved woodland - semi-natural	[Grey box]	B6 - Poor semi-improved grassland	[Grey box]	Hardstanding
[Green box]	A1.1.2 - Broadleaved woodland - plantation	[Brown box]	C3.1 - Other tall herb and fern - ruderal	[White box]	I2.2 - Spoil
[Green box]	A1.2.2 - Coniferous woodland - plantation	[Blue box]	F2.1 - Marginal and inundation - marginal vegetation	[White box]	J1.1 - Cultivated/disturbed land - arable
[Green box]	A1.3.1 - Mixed woodland - semi-natural	[Blue box]	G1 - Standing water	[Yellow box]	J1.2 - Cultivated/disturbed land - amenity grassland
[Green box]	A1.3.2 - Mixed woodland - plantation	[Blue box]	G1.1 - Standing water - eutrophic	[White box]	J1.3 - Cultivated/disturbed land - ephemeral/short perennial
[Green box]	A2.1 - Scrub - dense/continuous	[Blue box]	G1.2 - Standing water - mesotrophic	[Green wavy line]	J2.3.2 - Hedge with trees - species-poor
[Green box]	A3.1 - Broadleaved parkland/scattered trees	[Blue box]	G2 - Running water	[Blue dashed line]	J2.6 - Dry ditch
[Orange box]	B2.2 - Neutral grassland - semi-improved	[Blue box]	G2.1 - Running water - eutrophic	[Black box]	J3.6 - Buildings
[White box]	B4 - Improved grassland	[Blue box]	G2.2 - Running water - mesotrophic	[Black dot]	J4 - Bare ground
[Purple box]	B5 - Marsh/marshy grassland	[Orange box]	H1.1 - Intertidal - mud/sand	[Green box]	J5 - Other habitat
		[Orange box]	H6.5 - Dune grassland		
		[Green box]	H6.7 - Dune scrub		

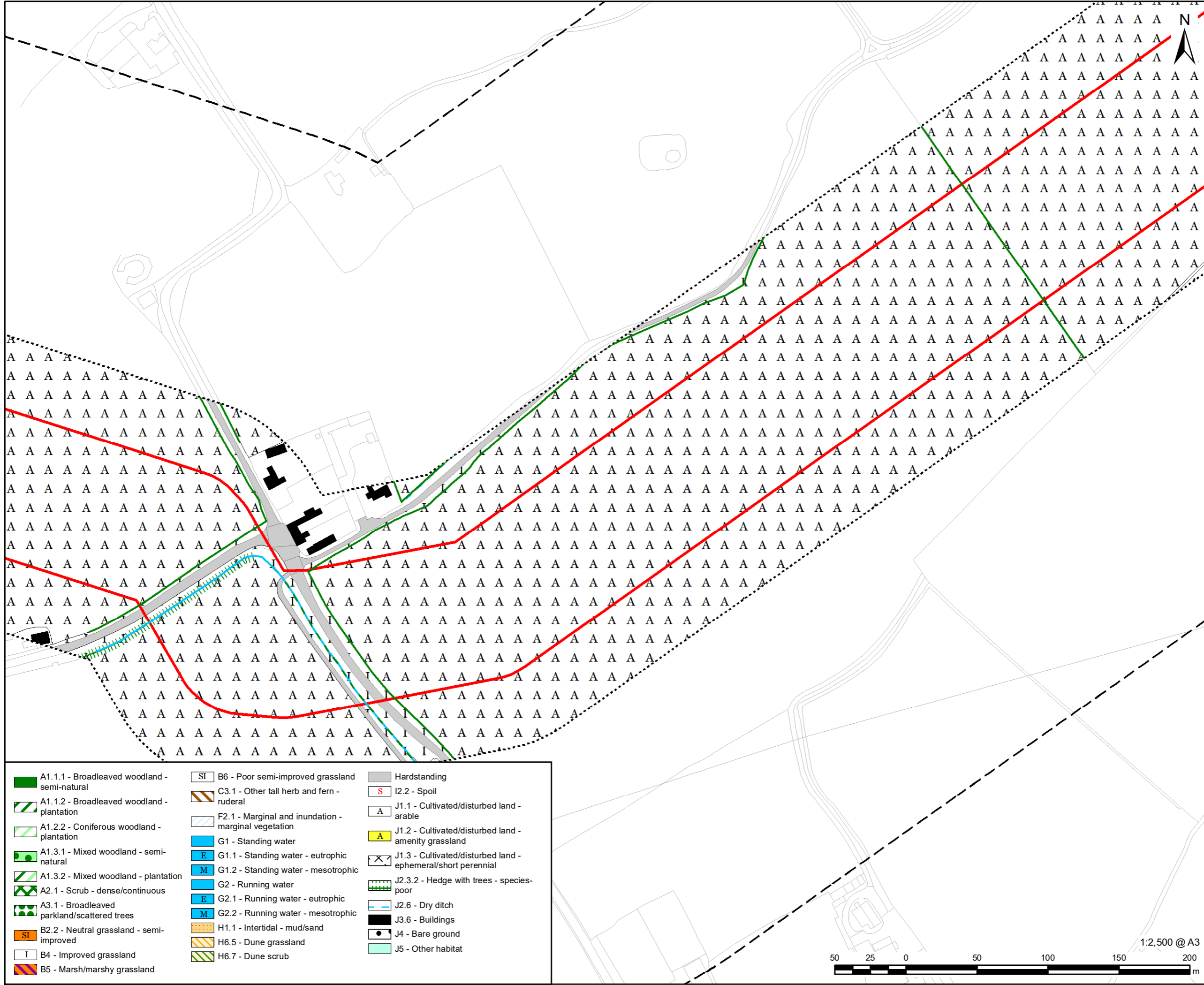


FIGURE TITLE
 Figure 6-9-2 (53 of 72)
 Habitats of Protected Species and Important Habitats

Regulation 5(2)(1)(ii) - Infrastructure Planning (Applications: Prescribed Forms and Procedure) Regulations 2009

ISSUE PURPOSE
 DCO APPLICATION
 PROJECT NUMBER / REFERENCE
 60668955 / VCCS_231002_DCO_6-9-2

This drawing has been prepared for the use of AECOM's client. It may not be used, modified, reproduced or relied upon by third parties, except as signed by AECOM or as required by law. AECOM accepts no responsibility, and denies any liability whatsoever, to any party that uses or relies on this drawing without AECOM's express written consent. Do not scale this document. All measurements must be obtained from the stated dimensions.



- LEGEND**
- DCO Site Boundary
 - Survey Area (DCO Site Boundary and 50m buffer)
 - 250m Study Area
 - X A2.2 - Scrub - scattered
 - A3.1 - Broadleaved parkland/scattered trees
 - A3.1 - Broadleaved parkland/scattered trees
 - A3.3 - Mixed parkland/scattered trees
 - G2 - Running water
 - G2.1 - Running water - eutrophic
 - G2.2 - Running water - mesotrophic
 - ~ J2.1.1 - Intact hedge - native species-rich
 - ~ J2.1.2 - Intact hedge - species-poor
 - ~ J2.2.1 - Defunct hedge - native species-rich
 - ~ J2.2.2 - Defunct hedge - species-poor
 - ~ J2.3.1 - Hedge with trees - native species-rich
 - ~ J2.3.2 - Hedge with trees - species-poor
 - ||||| J2.4 - Fence
 - - - J2.6 - Dry ditch
 - XXX J2.7 - Boundary removed

NOTES:
 Reproduced from Ordnance Survey digital map data © Crown copyright 2023. All rights reserved. Licence number 0100031673.
 Contains public sector information licensed under the Open Government Licence v3.0.



- | | | |
|---|--|--|
| ■ A1.1.1 - Broadleaved woodland - semi-natural | SI B6 - Poor semi-improved grassland | Hardstanding |
| ■ A1.1.2 - Broadleaved woodland - plantation | C3.1 C3.1 - Other tall herb and fern - ruderal | S I2.2 - Spoil |
| ■ A1.2.2 - Coniferous woodland - plantation | F2.1 F2.1 - Marginal and inundation - marginal vegetation | A J1.1 - Cultivated/disturbed land - arable |
| ■ A1.3.1 - Mixed woodland - semi-natural | G1 G1 - Standing water | A J1.2 - Cultivated/disturbed land - amenity grassland |
| ■ A1.3.2 - Mixed woodland - plantation | E G1.1 - Standing water - eutrophic | X J1.3 - Cultivated/disturbed land - ephemeral/short perennial |
| ■ A2.1 - Scrub - dense/continuous | M G1.2 - Standing water - mesotrophic | J2.3.2 - Hedge with trees - species-poor |
| ■ A3.1 - Broadleaved parkland/scattered trees | G2 G2 - Running water | - - - J2.6 - Dry ditch |
| SI B2.2 - Neutral grassland - semi-improved | E G2.1 - Running water - eutrophic | J3.6 - Buildings |
| I B4 - Improved grassland | M G2.2 - Running water - mesotrophic | ● J4 - Bare ground |
| ■ B5 - Marsh/marshy grassland | H1.1 H1.1 - Intertidal - mud/sand | J5 - Other habitat |
| | H6.5 H6.5 - Dune grassland | |
| | H6.7 H6.7 - Dune scrub | |

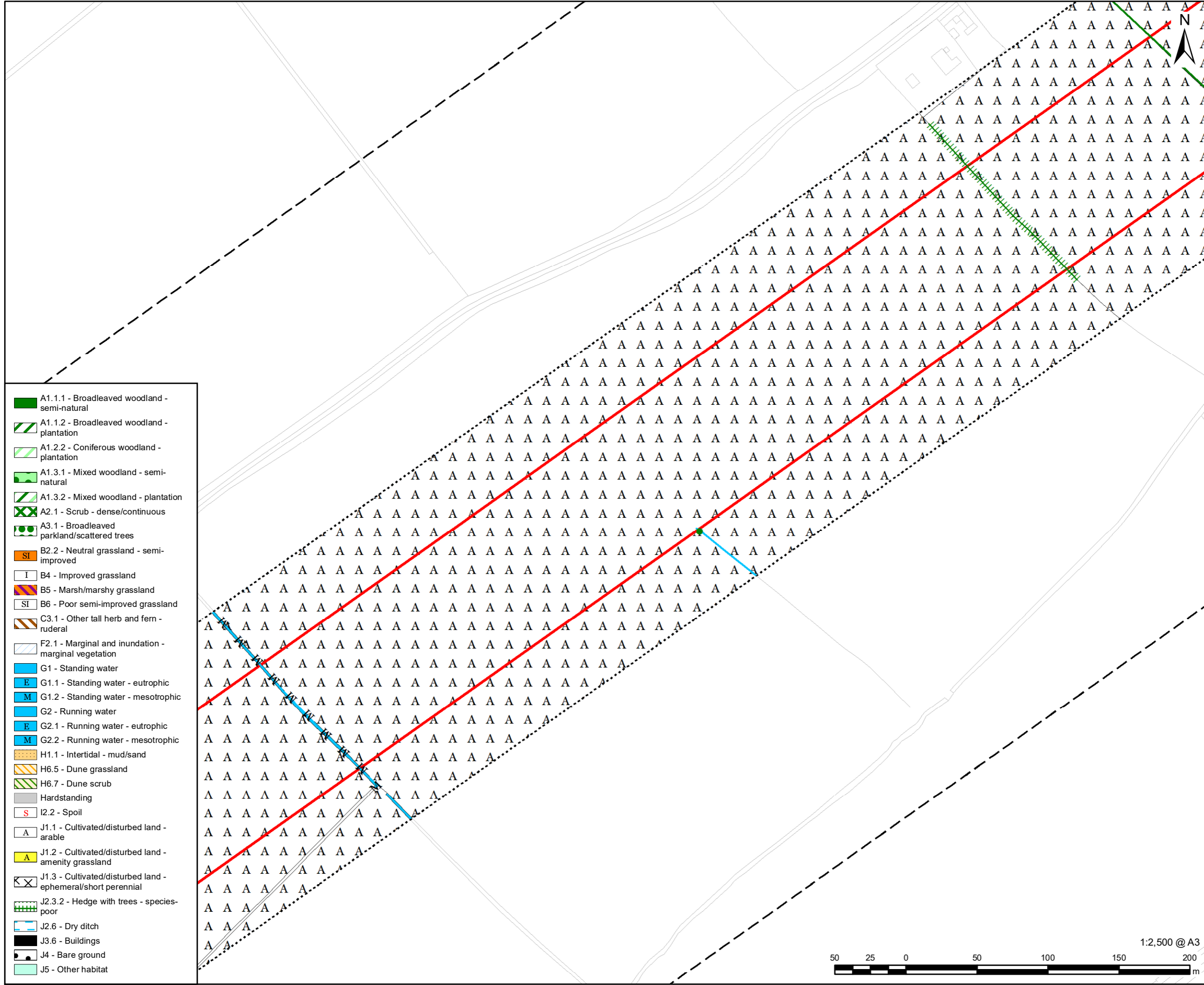


FIGURE TITLE
Figure 6-9-2 (54 of 72)
Habitats of Protected Species and Important Habitats

Regulation 5(2)(1)(ii) - Infrastructure Planning (Applications: Prescribed Forms and Procedure) Regulations 2009

ISSUE PURPOSE
 DCO APPLICATION
PROJECT NUMBER / REFERENCE
 60668955 / VCCS_231002_DCO_6-9-2

This drawing has been prepared for the use of AECOM's client. It may not be used, modified, reproduced or relied upon by third parties, except as signed by AECOM or as required by law. AECOM accepts no responsibility, and denies any liability whatsoever, to any party that uses or relies on this drawing without AECOM's express written consent. Do not scale this document. All measurements must be obtained from the stated dimensions.



- A1.1.1 - Broadleaved woodland - semi-natural
- A1.1.2 - Broadleaved woodland - plantation
- A1.2.2 - Coniferous woodland - plantation
- A1.3.1 - Mixed woodland - semi-natural
- A1.3.2 - Mixed woodland - plantation
- A2.1 - Scrub - dense/continuous
- A3.1 - Broadleaved parkland/scattered trees
- B2.2 - Neutral grassland - semi-improved
- B4 - Improved grassland
- B5 - Marsh/marshy grassland
- B6 - Poor semi-improved grassland
- C3.1 - Other tall herb and fern - ruderal
- F2.1 - Marginal and inundation - marginal vegetation
- G1 - Standing water
- E G1.1 - Standing water - eutrophic
- M G1.2 - Standing water - mesotrophic
- G2 - Running water
- E G2.1 - Running water - eutrophic
- M G2.2 - Running water - mesotrophic
- H1.1 - Intertidal - mud/sand
- H6.5 - Dune grassland
- H6.7 - Dune scrub
- Hardstanding
- I2.2 - Spoil
- A J1.1 - Cultivated/disturbed land - arable
- A J1.2 - Cultivated/disturbed land - amenity grassland
- X J1.3 - Cultivated/disturbed land - ephemeral/short perennial
- J2.3.2 - Hedge with trees - species-poor
- J2.6 - Dry ditch
- J3.6 - Buildings
- J4 - Bare ground
- J5 - Other habitat

- LEGEND**
- DCO Site Boundary
 - Survey Area (DCO Site Boundary and 50m buffer)
 - 250m Study Area
 - A2.2 - Scrub - scattered
 - A3.1 - Broadleaved parkland/scattered trees
 - A2.2 - Scrub - scattered
 - A3.1 - Broadleaved parkland/scattered trees
 - A3.3 - Mixed parkland/scattered trees
 - G2 - Running water
 - E G2.1 - Running water - eutrophic
 - M G2.2 - Running water - mesotrophic
 - J2.1.1 - Intact hedge - native species-rich
 - J2.1.2 - Intact hedge - species-poor
 - J2.2.1 - Defunct hedge - native species-rich
 - J2.2.2 - Defunct hedge - species-poor
 - J2.3.1 - Hedge with trees - native species-rich
 - J2.3.2 - Hedge with trees - species-poor
 - J2.4 - Fence
 - J2.6 - Dry ditch
 - J2.7 - Boundary removed

NOTES:
 Reproduced from Ordnance Survey digital map data © Crown copyright 2023. All rights reserved. Licence number 0100031673.
 Contains public sector information licensed under the Open Government Licence v3.0.

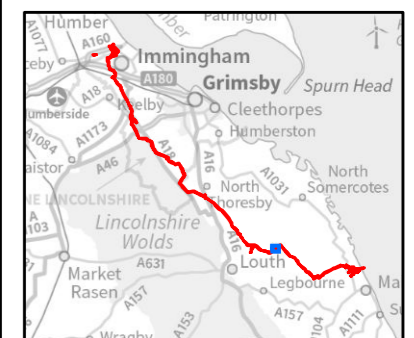


FIGURE TITLE

Figure 6-9-2 (55 of 72)
Habitats of Protected Species and Important Habitats

Regulation 5(2)(1)(ii) - Infrastructure Planning (Applications: Prescribed Forms and Procedure) Regulations 2009

ISSUE PURPOSE

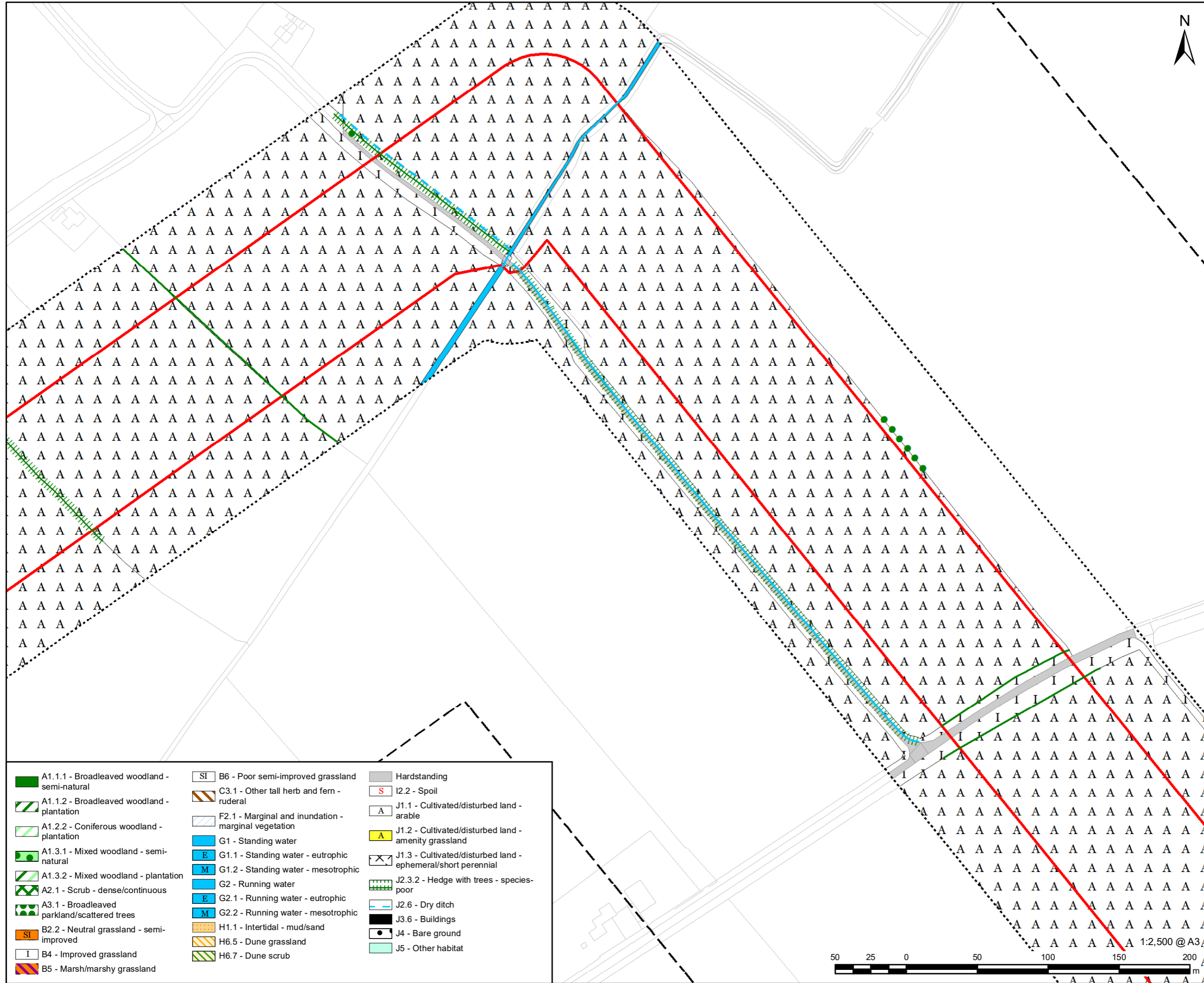
DCO APPLICATION

PROJECT NUMBER / REFERENCE

60668955 / VCCS_231002_DCO_6-9-2



This drawing has been prepared for the use of AECOM's client. It may not be used, modified, reproduced or relied upon by third parties, except as agreed by AECOM or as required by law. AECOM accepts no responsibility, and denies any liability whatsoever, to any party that uses or relies on this drawing without AECOM's express written consent. Do not scale this document. All measurements must be obtained from the stated dimensions.



- LEGEND**
- DCO Site Boundary
 - Survey Area (DCO Site Boundary and 50m buffer)
 - 250m Study Area
 - X A2.2 - Scrub - scattered
 - A3.1 - Broadleaved parkland/scattered trees
 - X X X A2.2 - Scrub - scattered
 - ● ● A3.1 - Broadleaved parkland/scattered trees
 - ● ● A3.3 - Mixed parkland/scattered trees
 - G2 - Running water
 - E G2.1 - Running water - eutrophic
 - M G2.2 - Running water - mesotrophic
 - W W W J2.1.1 - Intact hedge - native species-rich
 - W W W J2.1.2 - Intact hedge - species-poor
 - W W W J2.2.1 - Defunct hedge - native species-rich
 - W W W J2.2.2 - Defunct hedge - species-poor
 - W W W J2.3.1 - Hedge with trees - native species-rich
 - W W W J2.3.2 - Hedge with trees - species-poor
 - H H H H J2.4 - Fence
 - - - J2.6 - Dry ditch
 - X X X J2.7 - Boundary removed

NOTES:
 Reproduced from Ordnance Survey digital map data © Crown copyright 2023. All rights reserved. Licence number 0100031673.
 Contains public sector information licensed under the Open Government Licence v3.0.



- | | | |
|---|--|--|
| ■ A1.1.1 - Broadleaved woodland - semi-natural | SI B6 - Poor semi-improved grassland | Hardstanding |
| ■ A1.1.2 - Broadleaved woodland - plantation | C3.1 C3.1 - Other tall herb and fern - ruderal | S I2.2 - Spoil |
| ■ A1.2.2 - Coniferous woodland - plantation | F2.1 F2.1 - Marginal and inundation - marginal vegetation | A J1.1 - Cultivated/disturbed land - arable |
| ■ A1.3.1 - Mixed woodland - semi-natural | G1 G1 - Standing water | A J1.2 - Cultivated/disturbed land - amenity grassland |
| ■ A1.3.2 - Mixed woodland - plantation | E G1.1 - Standing water - eutrophic | X J1.3 - Cultivated/disturbed land - ephemeral/short perennial |
| ■ A2.1 - Scrub - dense/continuous | M G1.2 - Standing water - mesotrophic | W W W J2.3.2 - Hedge with trees - species-poor |
| ■ A3.1 - Broadleaved parkland/scattered trees | G2 G2 - Running water | - - - J2.6 - Dry ditch |
| SI B2.2 - Neutral grassland - semi-improved | E G2.1 - Running water - eutrophic | J3.6 - Buildings |
| I B4 - Improved grassland | M G2.2 - Running water - mesotrophic | ● J4 - Bare ground |
| ■ B5 - Marsh/marshy grassland | H1.1 - Intertidal - mud/sand | J5 - Other habitat |
| | H6.5 - Dune grassland | |
| | H6.7 - Dune scrub | |


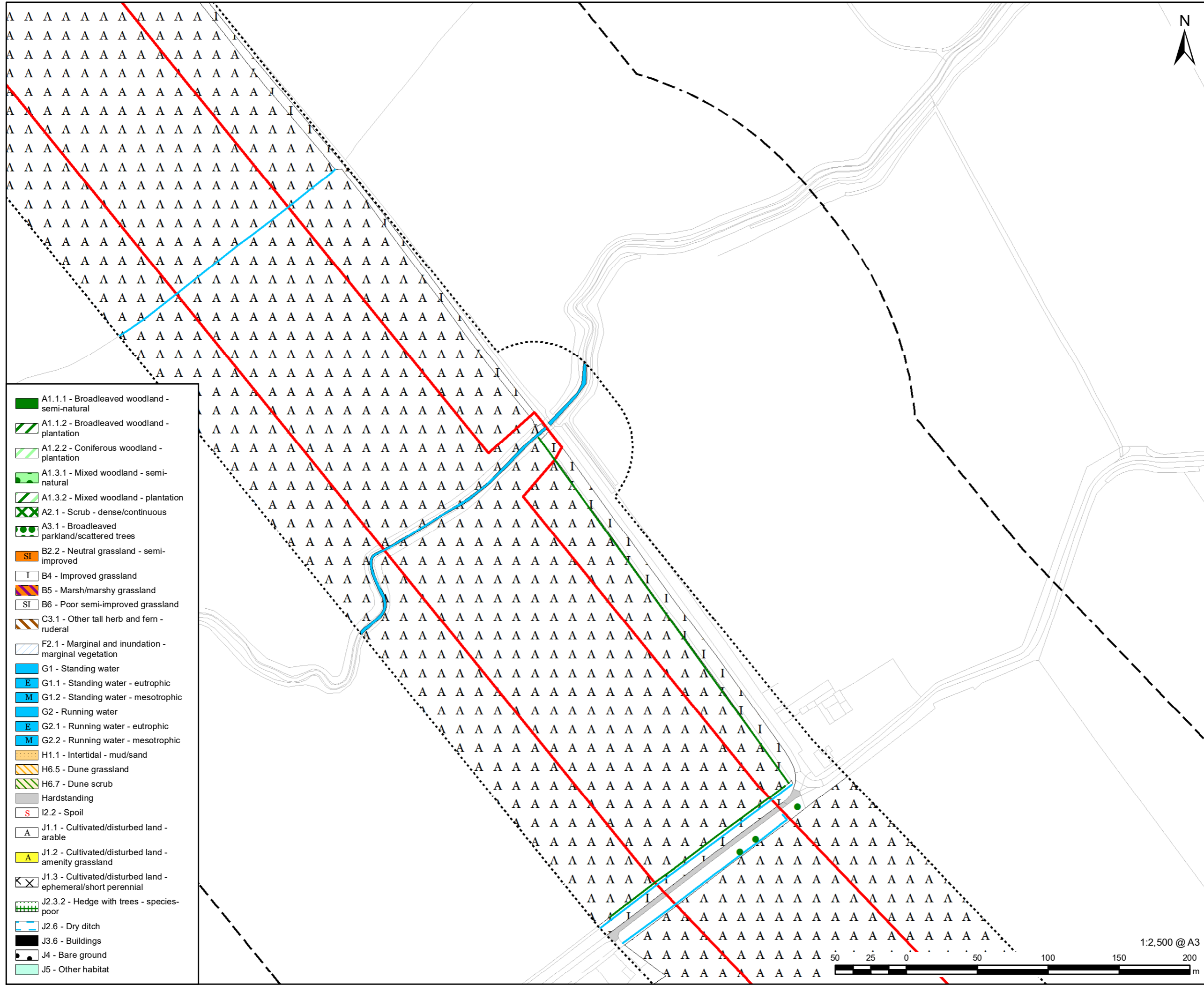


FIGURE TITLE
 Figure 6-9-2 (56 of 72)
Habitats of Protected Species and Important Habitats

Regulation 5(2)(1)(ii) - Infrastructure Planning (Applications: Prescribed Forms and Procedure) Regulations 2009

ISSUE PURPOSE
 DCO APPLICATION

PROJECT NUMBER / REFERENCE
 60668955 / VCCS_231002_DCO_6-9-2



- LEGEND**
- DCO Site Boundary
 - Survey Area (DCO Site Boundary and 50m buffer)
 - 250m Study Area
 - X A2.2 - Scrub - scattered
 - A3.1 - Broadleaved parkland/scattered trees
 - X X X A2.2 - Scrub - scattered
 - ● ● A3.1 - Broadleaved parkland/scattered trees
 - ● ● A3.3 - Mixed parkland/scattered trees
 - G2 - Running water
 - E G2.1 - Running water - eutrophic
 - M G2.2 - Running water - mesotrophic
 - W W W J2.1.1 - Intact hedge - native species-rich
 - W W W J2.1.2 - Intact hedge - species-poor
 - W W W J2.2.1 - Defunct hedge - native species-rich
 - W W W J2.2.2 - Defunct hedge - species-poor
 - W W W J2.3.1 - Hedge with trees - native species-rich
 - W W W J2.3.2 - Hedge with trees - species-poor
 - H H H H J2.4 - Fence
 - - - J2.6 - Dry ditch
 - X X X J2.7 - Boundary removed

- A1.1.1 - Broadleaved woodland - semi-natural
- ▨ A1.1.2 - Broadleaved woodland - plantation
- ▨ A1.2.2 - Coniferous woodland - plantation
- A1.3.1 - Mixed woodland - semi-natural
- ▨ A1.3.2 - Mixed woodland - plantation
- X X X A2.1 - Scrub - dense/continuous
- ● ● A3.1 - Broadleaved parkland/scattered trees
- B2.2 - Neutral grassland - semi-improved
- B4 - Improved grassland
- B5 - Marsh/marshy grassland
- B6 - Poor semi-improved grassland
- C3.1 - Other tall herb and fern - ruderal
- F2.1 - Marginal and inundation - marginal vegetation
- G1 - Standing water
- E G1.1 - Standing water - eutrophic
- M G1.2 - Standing water - mesotrophic
- G2 - Running water
- E G2.1 - Running water - eutrophic
- M G2.2 - Running water - mesotrophic
- H1.1 - Intertidal - mud/sand
- ▨ H6.5 - Dune grassland
- ▨ H6.7 - Dune scrub
- Hardstanding
- I2.2 - Spoil
- J1.1 - Cultivated/disturbed land - arable
- J1.2 - Cultivated/disturbed land - amenity grassland
- J1.3 - Cultivated/disturbed land - ephemeral/short perennial
- W W W J2.3.2 - Hedge with trees - species-poor
- - - J2.6 - Dry ditch
- J3.6 - Buildings
- J4 - Bare ground
- J5 - Other habitat

NOTES:
 Reproduced from Ordnance Survey digital map data © Crown copyright 2023. All rights reserved. Licence number 0100031673. Contains public sector information licensed under the Open Government Licence v3.0.

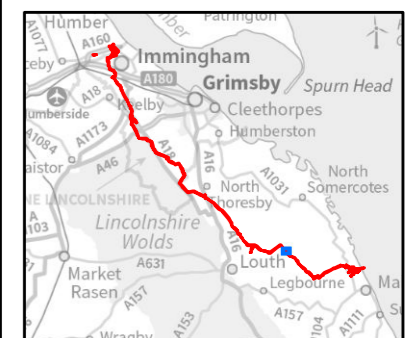


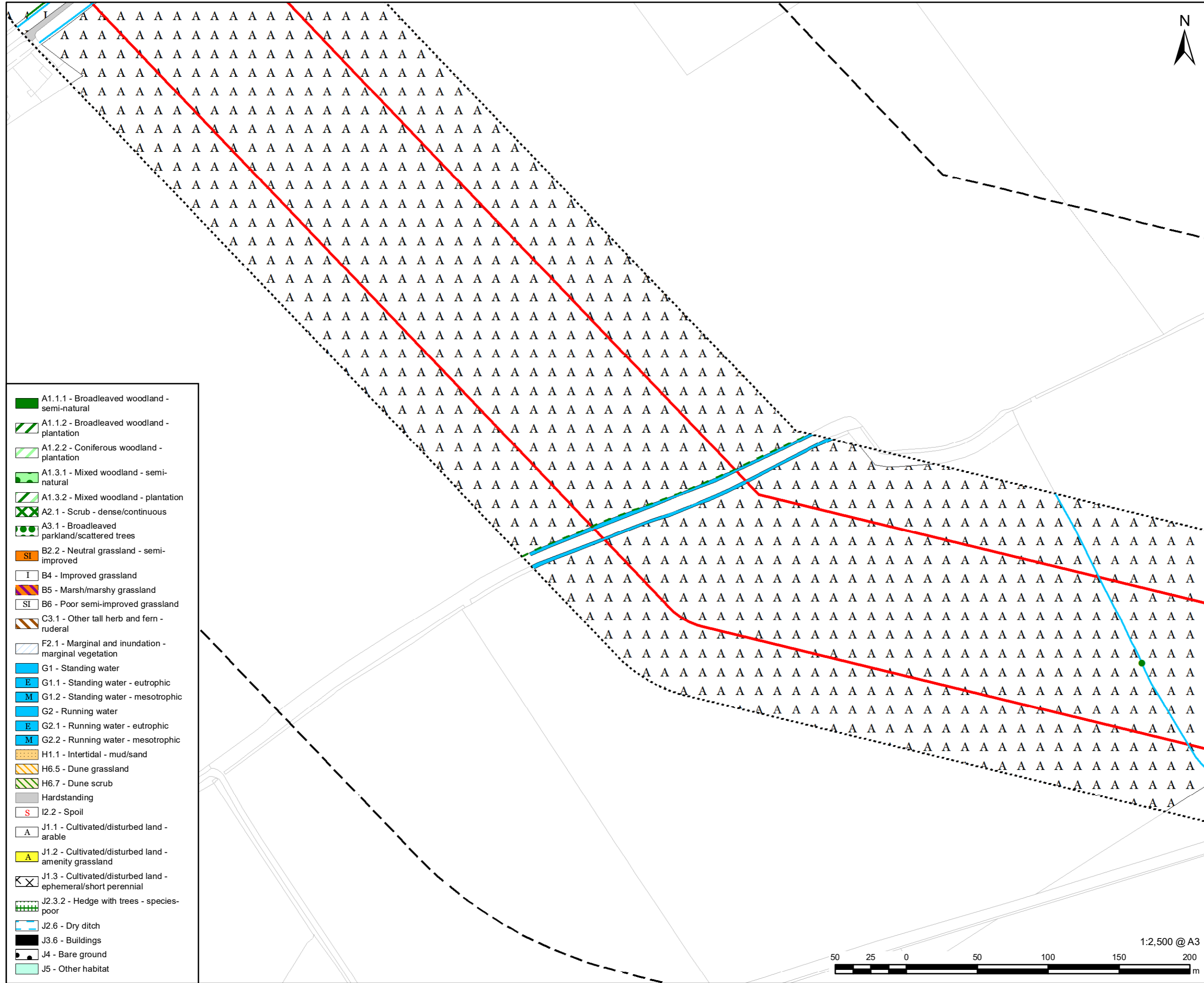
FIGURE TITLE
 Figure 6-9-2 (57 of 72)
 Habitats of Protected Species and Important Habitats

Regulation 5(2)(i)(ii) - Infrastructure Planning (Applications: Prescribed Forms and Procedure) Regulations 2009

ISSUE PURPOSE
 DCO APPLICATION

PROJECT NUMBER / REFERENCE
 60668955 / VCCS_231002_DCO_6-9-2

This drawing has been prepared for the use of AECOM's client. It may not be used, modified, reproduced or relied upon by third parties, except as agreed by AECOM or as required by law. AECOM accepts no responsibility, and denies any liability whatsoever, to any party that uses or relies on this drawing without AECOM's express written consent. Do not scale this document. All measurements must be obtained from the stated dimensions.



- LEGEND**
- DCO Site Boundary
 - Survey Area (DCO Site Boundary and 50m buffer)
 - 250m Study Area
 - X A2.2 - Scrub - scattered
 - A3.1 - Broadleaved parkland/scattered trees
 - X X X A2.2 - Scrub - scattered
 - ● ● A3.1 - Broadleaved parkland/scattered trees
 - ● ● A3.3 - Mixed parkland/scattered trees
 - G2 - Running water
 - E G2.1 - Running water - eutrophic
 - M G2.2 - Running water - mesotrophic
 - W W W J2.1.1 - Intact hedge - native species-rich
 - W W W J2.1.2 - Intact hedge - species-poor
 - W W W J2.2.1 - Defunct hedge - native species-rich
 - W W W J2.2.2 - Defunct hedge - species-poor
 - W W W J2.3.1 - Hedge with trees - native species-rich
 - W W W J2.3.2 - Hedge with trees - species-poor
 - H H H H J2.4 - Fence
 - - - J2.6 - Dry ditch
 - X X X J2.7 - Boundary removed

- A1.1.1 - Broadleaved woodland - semi-natural
- A1.1.2 - Broadleaved woodland - plantation
- A1.2.2 - Coniferous woodland - plantation
- A1.3.1 - Mixed woodland - semi-natural
- A1.3.2 - Mixed woodland - plantation
- A2.1 - Scrub - dense/continuous
- A3.1 - Broadleaved parkland/scattered trees
- B2.2 - Neutral grassland - semi-improved
- B4 - Improved grassland
- B5 - Marsh/marshy grassland
- B6 - Poor semi-improved grassland
- C3.1 - Other tall herb and fern - ruderal
- F2.1 - Marginal and inundation - marginal vegetation
- G1 - Standing water
- G1.1 - Standing water - eutrophic
- G1.2 - Standing water - mesotrophic
- G2 - Running water
- G2.1 - Running water - eutrophic
- G2.2 - Running water - mesotrophic
- H1.1 - Intertidal - mud/sand
- H6.5 - Dune grassland
- H6.7 - Dune scrub
- Hardstanding
- I2.2 - Spoil
- J1.1 - Cultivated/disturbed land - arable
- J1.2 - Cultivated/disturbed land - amenity grassland
- J1.3 - Cultivated/disturbed land - ephemeral/short perennial
- J2.3.2 - Hedge with trees - species-poor
- J2.6 - Dry ditch
- J3.6 - Buildings
- J4 - Bare ground
- J5 - Other habitat

NOTES:
 Reproduced from Ordnance Survey digital map data © Crown copyright 2023. All rights reserved. Licence number 0100031673.
 Contains public sector information licensed under the Open Government Licence v3.0.

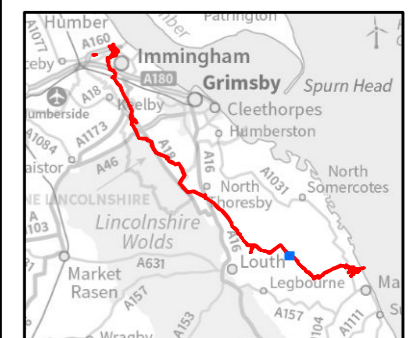


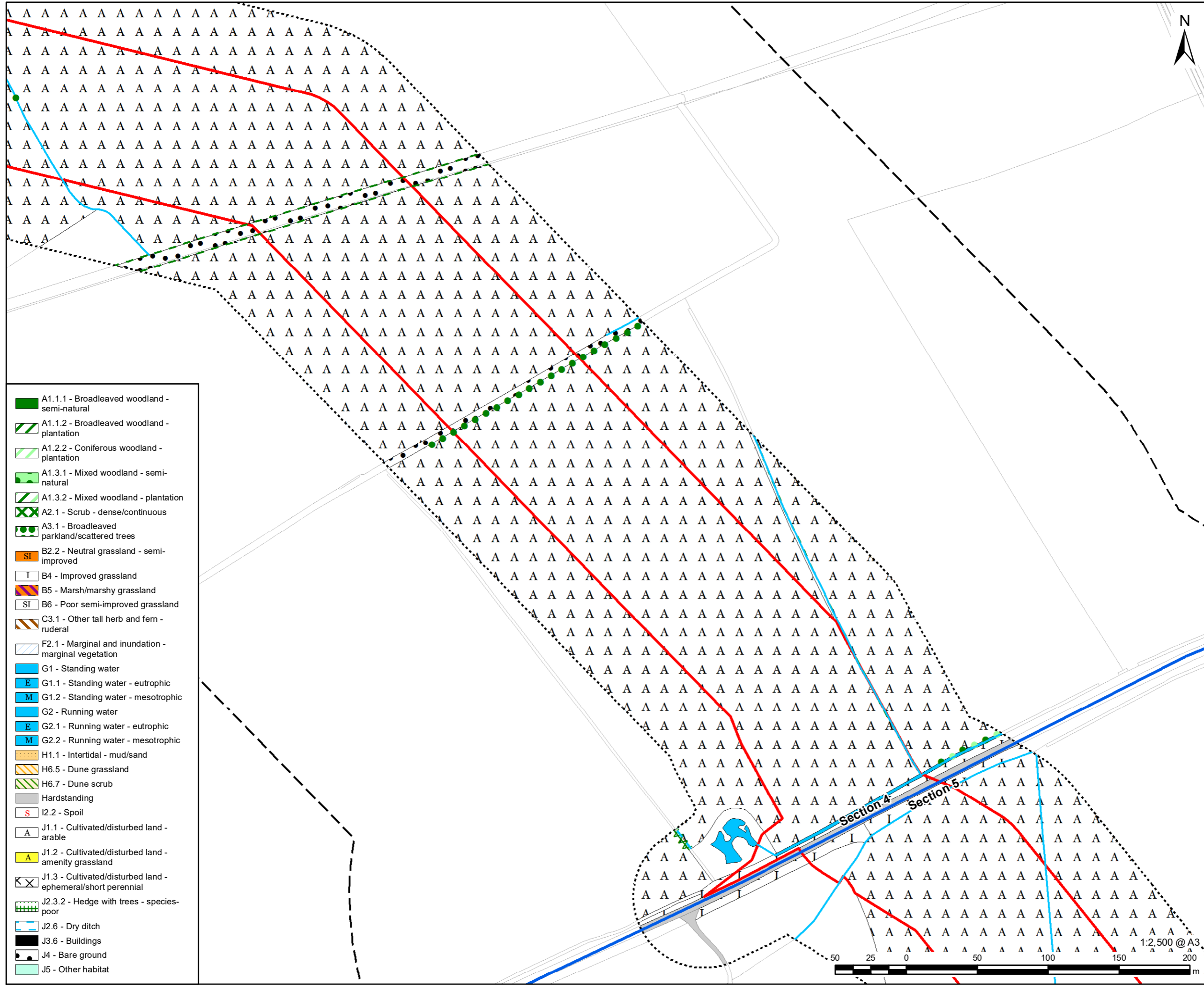
FIGURE TITLE
Figure 6-9-2 (58 of 72)
Habitats of Protected Species and Important Habitats

Regulation 5(2)(1)(ii) - Infrastructure Planning (Applications: Prescribed Forms and Procedure) Regulations 2009

ISSUE PURPOSE
 DCO APPLICATION

PROJECT NUMBER / REFERENCE
 60668955 / VCCS_231002_DCO_6-9-2

This drawing has been prepared for the use of AECOM's client. It may not be used, modified, reproduced or relied upon by third parties, except as signed by AECOM or as required by law. AECOM accepts no responsibility, and denies any liability whatsoever, to any party that uses or relies on this drawing without AECOM's express written consent. Do not scale this document. All measurements must be obtained from the stated dimensions.



- LEGEND**
- DCO Site Boundary
 - Route Section Break
 - Survey Area (DCO Site Boundary and 50m buffer)
 - 250m Study Area
 - X A2.2 - Scrub - scattered
 - A3.1 - Broadleaved parkland/scattered trees
 - A3.1 - Broadleaved parkland/scattered trees
 - A3.3 - Mixed parkland/scattered trees
 - G2 - Running water
 - G2.1 - Running water - eutrophic
 - G2.2 - Running water - mesotrophic
 - ~ J2.1.1 - Intact hedge - native species-rich
 - ~ J2.1.2 - Intact hedge - species-poor
 - ~ J2.2.1 - Defunct hedge - native species-rich
 - ~ J2.2.2 - Defunct hedge - species-poor
 - ~ J2.3.1 - Hedge with trees - native species-rich
 - ~ J2.3.2 - Hedge with trees - species-poor
 - ||||| J2.4 - Fence
 - - - J2.6 - Dry ditch
 - XXX J2.7 - Boundary removed

- A1.1.1 - Broadleaved woodland - semi-natural
- A1.1.2 - Broadleaved woodland - plantation
- A1.2.2 - Coniferous woodland - plantation
- A1.3.1 - Mixed woodland - semi-natural
- A1.3.2 - Mixed woodland - plantation
- A2.1 - Scrub - dense/continuous
- A3.1 - Broadleaved parkland/scattered trees
- B2.2 - Neutral grassland - semi-improved
- B4 - Improved grassland
- B5 - Marsh/marshy grassland
- B6 - Poor semi-improved grassland
- C3.1 - Other tall herb and fern - ruderal
- F2.1 - Marginal and inundation - marginal vegetation
- G1 - Standing water
- G1.1 - Standing water - eutrophic
- G1.2 - Standing water - mesotrophic
- G2 - Running water
- G2.1 - Running water - eutrophic
- G2.2 - Running water - mesotrophic
- H1.1 - Intertidal - mud/sand
- H6.5 - Dune grassland
- H6.7 - Dune scrub
- Hardstanding
- I2.2 - Spoil
- J1.1 - Cultivated/disturbed land - arable
- J1.2 - Cultivated/disturbed land - amenity grassland
- J1.3 - Cultivated/disturbed land - ephemeral/short perennial
- J2.3.2 - Hedge with trees - species-poor
- J2.6 - Dry ditch
- J3.6 - Buildings
- J4 - Bare ground
- J5 - Other habitat

This drawing has been prepared for the use of AECOM's client. It may not be used, modified, reproduced or relied upon by third parties, except as signed by AECOM or as required by AECOM or as required by law. AECOM accepts no responsibility, and denies any liability whatsoever, to any party that uses or relies on this drawing without AECOM's express written consent. Do not scale this document. All measurements must be obtained from the stated dimensions.

NOTES:
 Reproduced from Ordnance Survey digital map data © Crown copyright 2023. All rights reserved. Licence number 0100031673.
 Contains public sector information licensed under the Open Government Licence v3.0.

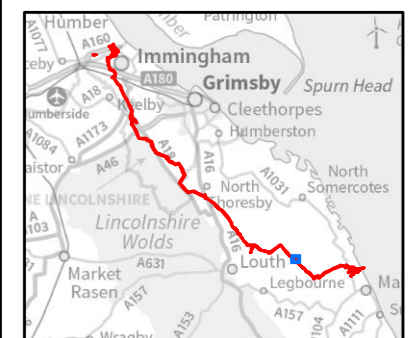
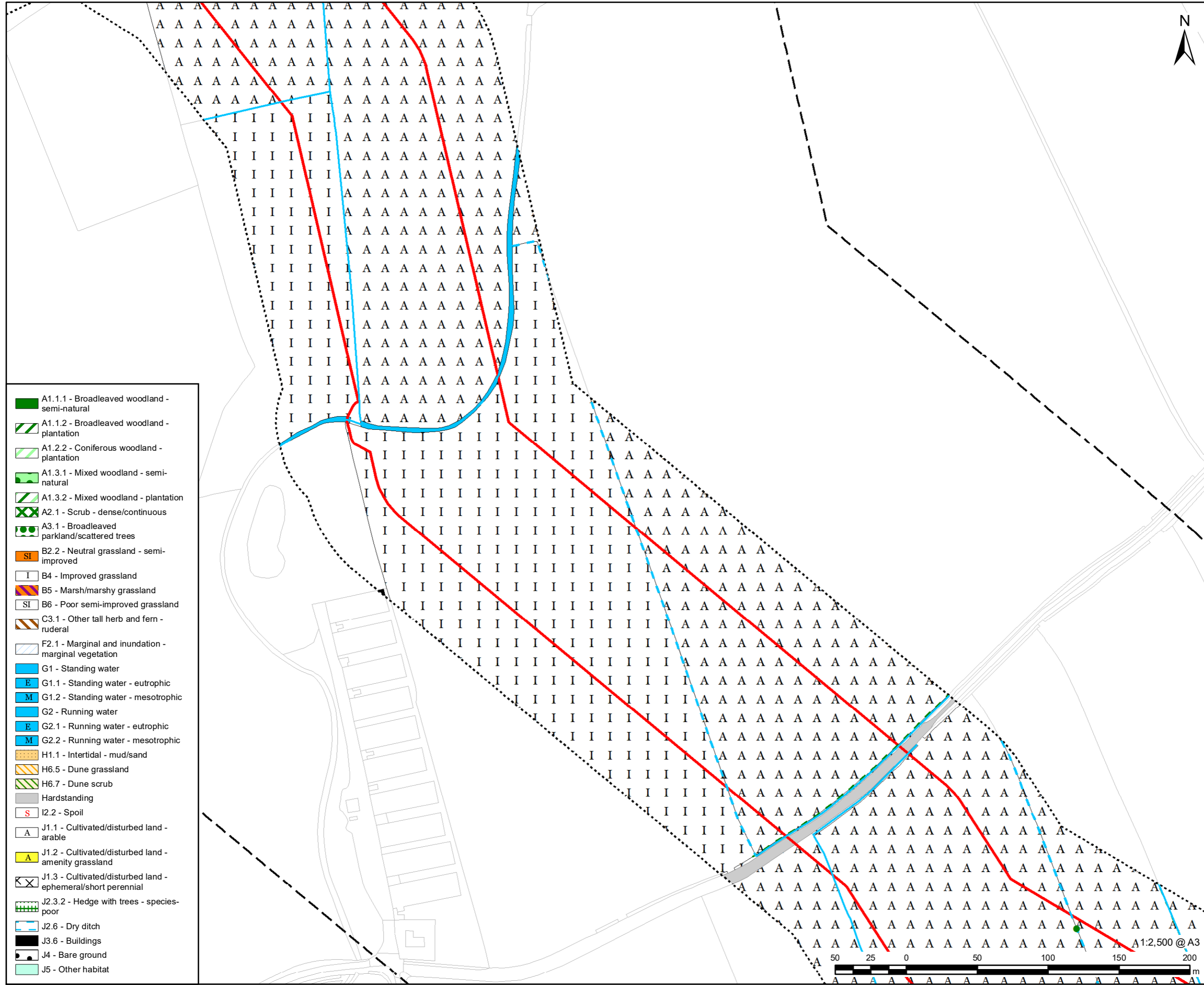


FIGURE TITLE
 Figure 6-9-2 (59 of 72)
 Habitats of Protected Species and Important Habitats

Regulation 5(2)(1)(ii) - Infrastructure Planning (Applications: Prescribed Forms and Procedure) Regulations 2009

ISSUE PURPOSE
 DCO APPLICATION
 PROJECT NUMBER / REFERENCE
 60668955 / VCCS_231002_DCO_6-9-2



- LEGEND**
- DCO Site Boundary
 - Survey Area (DCO Site Boundary and 50m buffer)
 - 250m Study Area
 - X A2.2 - Scrub - scattered
 - A3.1 - Broadleaved parkland/scattered trees
 - X X X A2.2 - Scrub - scattered
 - ● ● A3.1 - Broadleaved parkland/scattered trees
 - ● ● A3.3 - Mixed parkland/scattered trees
 - G2 - Running water
 - E G2.1 - Running water - eutrophic
 - M G2.2 - Running water - mesotrophic
 - W W W J2.1.1 - Intact hedge - native species-rich
 - W W W J2.1.2 - Intact hedge - species-poor
 - W W W J2.2.1 - Defunct hedge - native species-rich
 - W W W J2.2.2 - Defunct hedge - species-poor
 - W W W J2.3.1 - Hedge with trees - native species-rich
 - W W W J2.3.2 - Hedge with trees - species-poor
 - H H H H J2.4 - Fence
 - - - J2.6 - Dry ditch
 - X X X J2.7 - Boundary removed

- A1.1.1 - Broadleaved woodland - semi-natural
- A1.1.2 - Broadleaved woodland - plantation
- A1.2.2 - Coniferous woodland - plantation
- A1.3.1 - Mixed woodland - semi-natural
- A1.3.2 - Mixed woodland - plantation
- A2.1 - Scrub - dense/continuous
- A3.1 - Broadleaved parkland/scattered trees
- B2.2 - Neutral grassland - semi-improved
- I B4 - Improved grassland
- B5 - Marsh/marshy grassland
- SI B6 - Poor semi-improved grassland
- C3.1 - Other tall herb and fern - ruderal
- F2.1 - Marginal and inundation - marginal vegetation
- G1 - Standing water
- E G1.1 - Standing water - eutrophic
- M G1.2 - Standing water - mesotrophic
- G2 - Running water
- E G2.1 - Running water - eutrophic
- M G2.2 - Running water - mesotrophic
- H1.1 - Intertidal - mud/sand
- H6.5 - Dune grassland
- H6.7 - Dune scrub
- Hardstanding
- S I2.2 - Spoil
- A J1.1 - Cultivated/disturbed land - arable
- J1.2 - Cultivated/disturbed land - amenity grassland
- X J1.3 - Cultivated/disturbed land - ephemeral/short perennial
- J2.3.2 - Hedge with trees - species-poor
- J2.6 - Dry ditch
- J3.6 - Buildings
- J4 - Bare ground
- J5 - Other habitat

This drawing has been prepared for the use of AECOM's client. It may not be used, modified, reproduced or relied upon by third parties, except as agreed by AECOM or as required by law. AECOM accepts no responsibility, and denies any liability whatsoever, to any party that uses or relies on this drawing without AECOM's express written consent. Do not scale this document. All measurements must be obtained from the stated dimensions.

NOTES:
Reproduced from Ordnance Survey digital map data © Crown copyright 2023. All rights reserved. Licence number 0100031673. Contains public sector information licensed under the Open Government Licence v3.0.

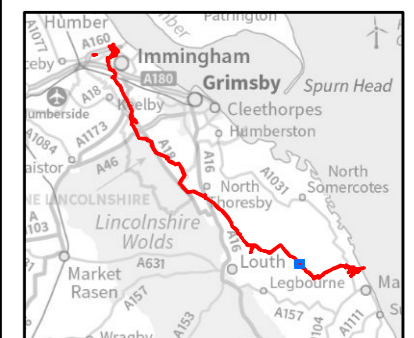
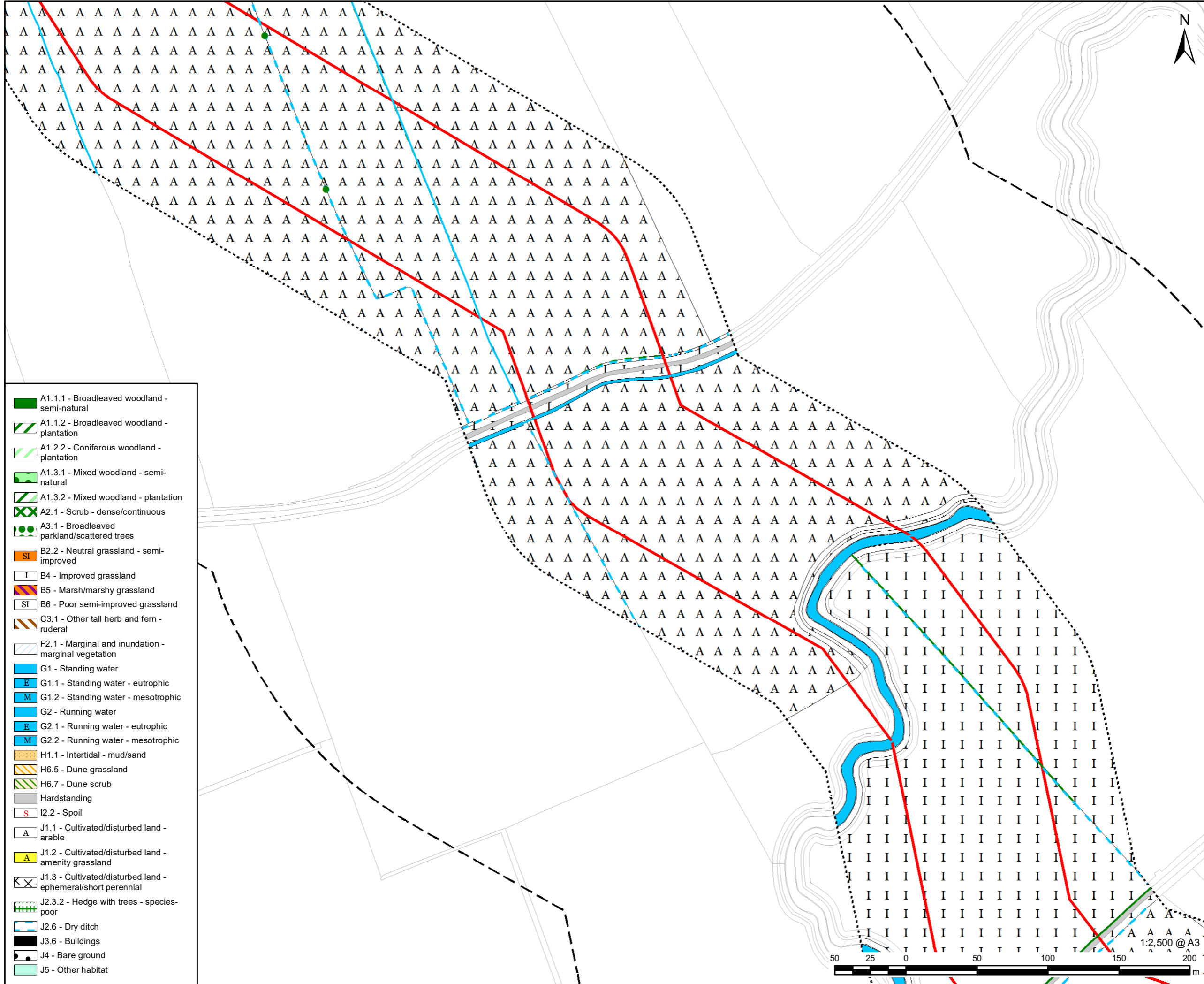


FIGURE TITLE
Figure 6-9-2 (60 of 72)
Habitats of Protected Species and Important Habitats

Regulation 5(2)(1)(ii) - Infrastructure Planning (Applications: Prescribed Forms and Procedure) Regulations 2009

ISSUE PURPOSE
DCO APPLICATION
PROJECT NUMBER / REFERENCE
60668955 / VCCS_231002_DCO_6-9-2



	A1.1.1 - Broadleaved woodland - semi-natural
	A1.1.2 - Broadleaved woodland - plantation
	A1.2.2 - Coniferous woodland - plantation
	A1.3.1 - Mixed woodland - semi-natural
	A1.3.2 - Mixed woodland - plantation
	A2.1 - Scrub - dense/continuous
	A3.1 - Broadleaved parkland/scattered trees
	B2.2 - Neutral grassland - semi-improved
	B4 - Improved grassland
	B5 - Marsh/marshy grassland
	B6 - Poor semi-improved grassland
	C3.1 - Other tall herb and fern - ruderal
	F2.1 - Marginal and inundation - marginal vegetation
	G1 - Standing water
	G1.1 - Standing water - eutrophic
	G1.2 - Standing water - mesotrophic
	G2 - Running water
	G2.1 - Running water - eutrophic
	G2.2 - Running water - mesotrophic
	H1.1 - Intertidal - mud/sand
	H6.5 - Dune grassland
	H6.7 - Dune scrub
	Hardstanding
	I2.2 - Spoil
	J1.1 - Cultivated/disturbed land - arable
	J1.2 - Cultivated/disturbed land - amenity grassland
	J1.3 - Cultivated/disturbed land - ephemeral/short perennial
	J2.3.2 - Hedge with trees - species-poor
	J2.6 - Dry ditch
	J3.6 - Buildings
	J4 - Bare ground
	J5 - Other habitat

VikingCCS

AECOM

PROJECT

Viking CCS Pipeline

LEGEND

	DCO Site Boundary
	Survey Area (DCO Site Boundary and 50m buffer)
	250m Study Area
	A2.2 - Scrub - scattered
	A3.1 - Broadleaved parkland/scattered trees
	A2.2 - Scrub - scattered
	A3.1 - Broadleaved parkland/scattered trees
	A3.3 - Mixed parkland/scattered trees
	G2 - Running water
	G2.1 - Running water - eutrophic
	G2.2 - Running water - mesotrophic
	J2.1.1 - Intact hedge - native species-rich
	J2.1.2 - Intact hedge - species-poor
	J2.2.1 - Defunct hedge - native species-rich
	J2.2.2 - Defunct hedge - species-poor
	J2.3.1 - Hedge with trees - native species-rich
	J2.3.2 - Hedge with trees - species-poor
	J2.4 - Fence
	J2.6 - Dry ditch
	J2.7 - Boundary removed

NOTES:
 Reproduced from Ordnance Survey digital map data © Crown copyright 2023. All rights reserved. Licence number 0100031673. Contains public sector information licensed under the Open Government Licence v3.0.

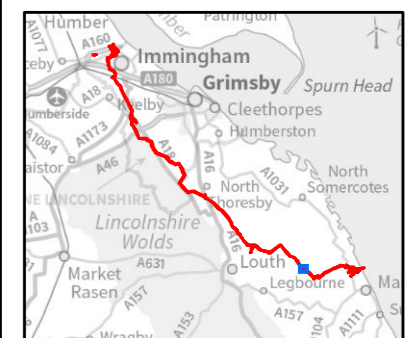


FIGURE TITLE

Figure 6-9-2 (61 of 72)
Habitats of Protected Species and Important Habitats

Regulation 5(2)(1)(ii) - Infrastructure Planning (Applications: Prescribed Forms and Procedure) Regulations 2009


ISSUE PURPOSE

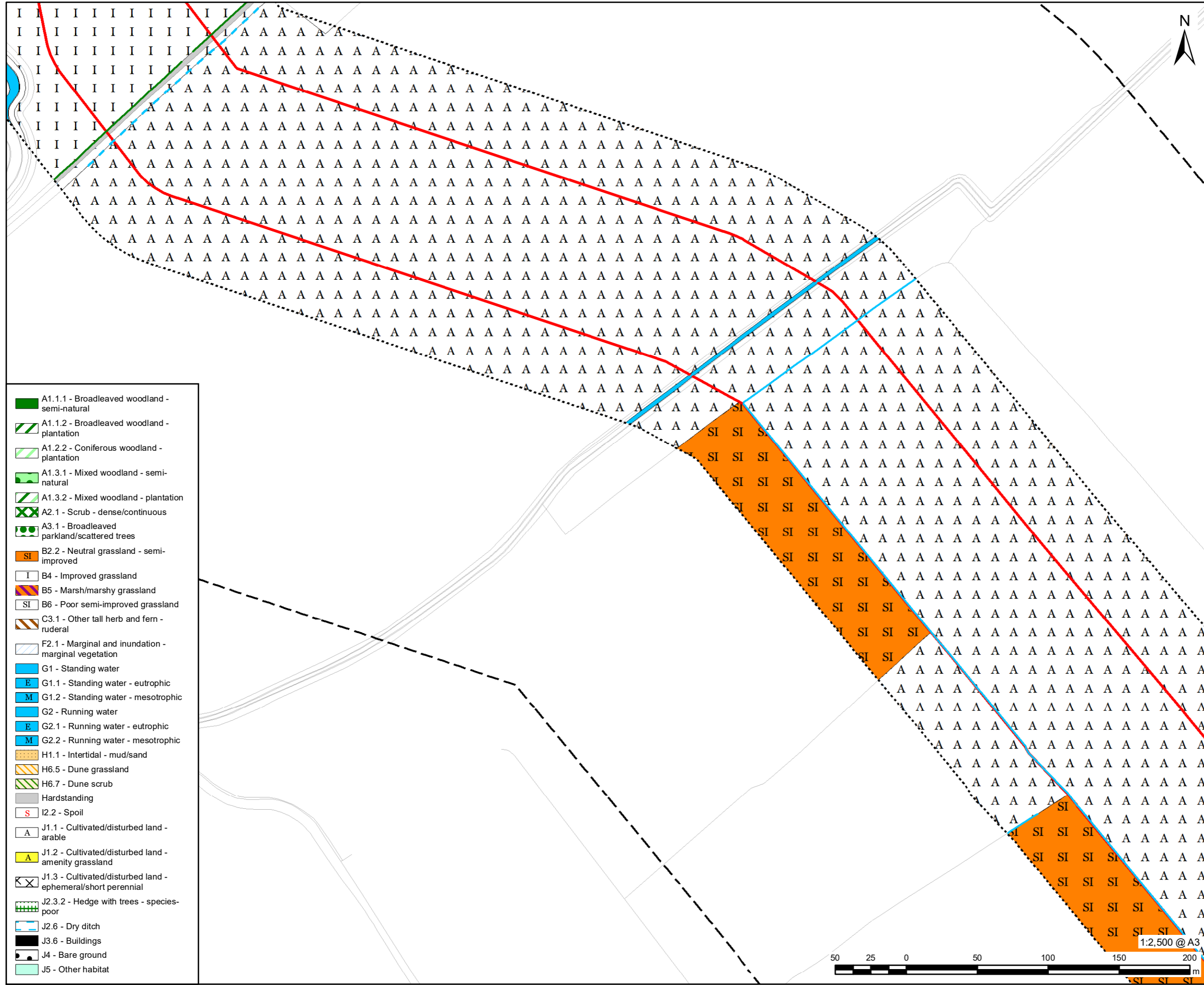
DCO APPLICATION

PROJECT NUMBER / REFERENCE

60668955 / VCCS_231002_DCO_6-9-2

This drawing has been prepared for the use of AECOM's client. It may not be used, modified, reproduced or relied upon by third parties, except as signed by AECOM or as required by law. AECOM accepts no responsibility, and denies any liability whatsoever, to any party that uses or relies on this drawing without AECOM's express written consent. Do not scale this document. All measurements must be obtained from the stated dimensions.





- A1.1.1 - Broadleaved woodland - semi-natural
- A1.1.2 - Broadleaved woodland - plantation
- A1.2.2 - Coniferous woodland - plantation
- A1.3.1 - Mixed woodland - semi-natural
- A1.3.2 - Mixed woodland - plantation
- A2.1 - Scrub - dense/continuous
- A3.1 - Broadleaved parkland/scattered trees
- B2.2 - Neutral grassland - semi-improved
- B4 - Improved grassland
- B5 - Marsh/marshy grassland
- B6 - Poor semi-improved grassland
- C3.1 - Other tall herb and fern - ruderal
- F2.1 - Marginal and inundation - marginal vegetation
- G1 - Standing water
- G1.1 - Standing water - eutrophic
- G1.2 - Standing water - mesotrophic
- G2 - Running water
- G2.1 - Running water - eutrophic
- G2.2 - Running water - mesotrophic
- H1.1 - Intertidal - mud/sand
- H6.5 - Dune grassland
- H6.7 - Dune scrub
- Hardstanding
- I2.2 - Spoil
- J1.1 - Cultivated/disturbed land - arable
- J1.2 - Cultivated/disturbed land - amenity grassland
- J1.3 - Cultivated/disturbed land - ephemeral/short perennial
- J2.3.2 - Hedge with trees - species-poor
- J2.6 - Dry ditch
- J3.6 - Buildings
- J4 - Bare ground
- J5 - Other habitat

- LEGEND**
- DCO Site Boundary
 - Survey Area (DCO Site Boundary and 50m buffer)
 - 250m Study Area
 - A2.2 - Scrub - scattered
 - A3.1 - Broadleaved parkland/scattered trees
 - A2.2 - Scrub - scattered
 - A3.1 - Broadleaved parkland/scattered trees
 - A3.3 - Mixed parkland/scattered trees
 - G2 - Running water
 - G2.1 - Running water - eutrophic
 - G2.2 - Running water - mesotrophic
 - J2.1.1 - Intact hedge - native species-rich
 - J2.1.2 - Intact hedge - species-poor
 - J2.2.1 - Defunct hedge - native species-rich
 - J2.2.2 - Defunct hedge - species-poor
 - J2.3.1 - Hedge with trees - native species-rich
 - J2.3.2 - Hedge with trees - species-poor
 - J2.4 - Fence
 - J2.6 - Dry ditch
 - J2.7 - Boundary removed

NOTES:
 Reproduced from Ordnance Survey digital map data © Crown copyright 2023. All rights reserved. Licence number 0100031673.
 Contains public sector information licensed under the Open Government Licence v3.0.

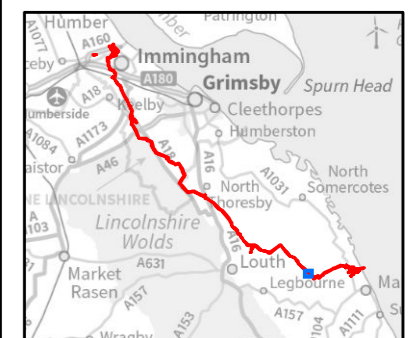


FIGURE TITLE

Figure 6-9-2 (62 of 72)
Habitats of Protected Species and Important Habitats

Regulation 5(2)(1)(ii) - Infrastructure Planning (Applications: Prescribed Forms and Procedure) Regulations 2009

ISSUE PURPOSE

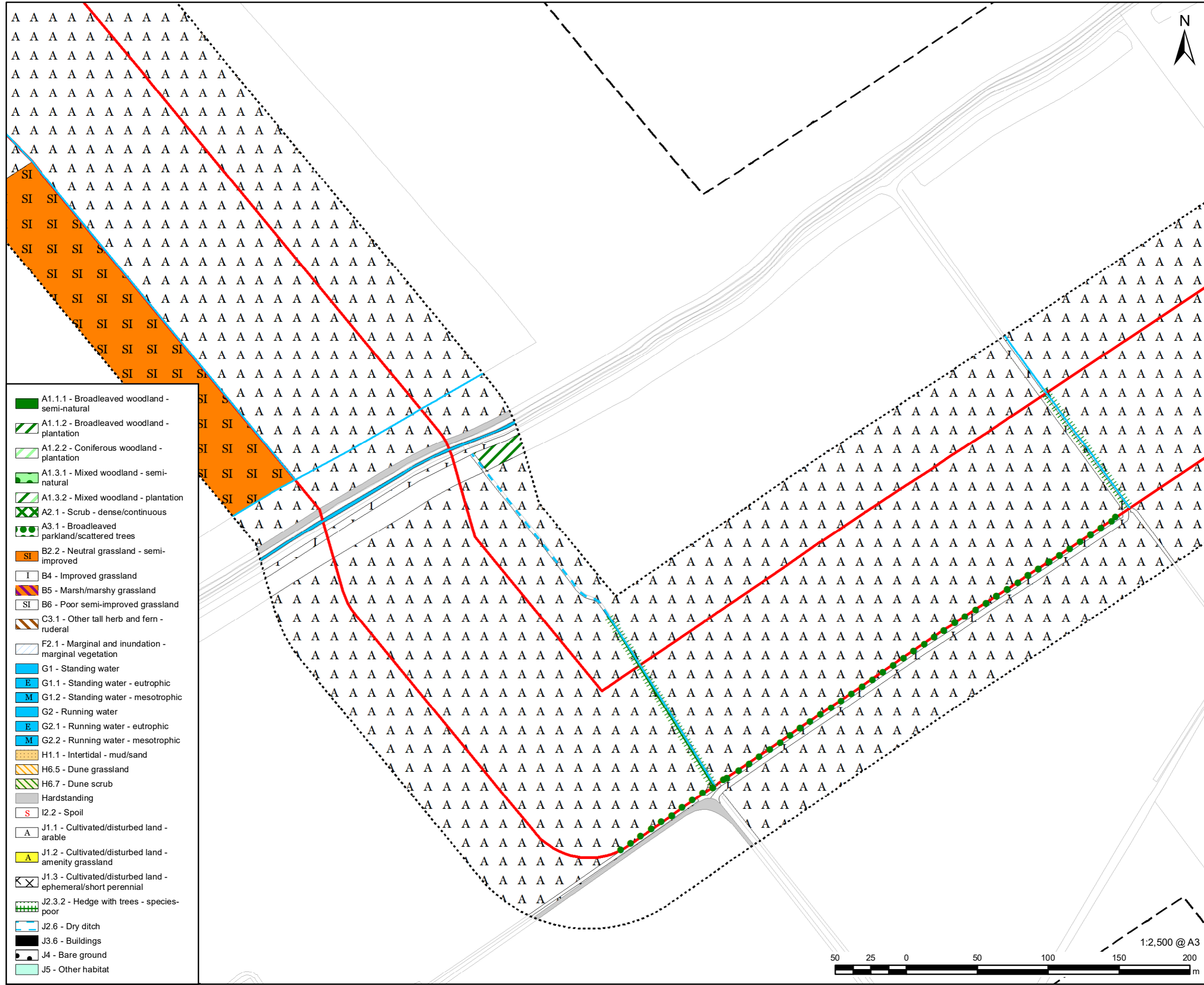
DCO APPLICATION

PROJECT NUMBER / REFERENCE

60668955 / VCCS_231002_DCO_6-9-2



This drawing has been prepared for the use of AECOM's client. It may not be used, modified, reproduced or relied upon by third parties, except as signed by AECOM or as required by law. AECOM accepts no responsibility, and denies any liability whatsoever, to any party that uses or relies on this drawing without AECOM's express written consent. Do not scale this document. All measurements must be obtained from the stated dimensions.



- A1.1.1 - Broadleaved woodland - semi-natural
- A1.1.2 - Broadleaved woodland - plantation
- A1.2.2 - Coniferous woodland - plantation
- A1.3.1 - Mixed woodland - semi-natural
- A1.3.2 - Mixed woodland - plantation
- A2.1 - Scrub - dense/continuous
- A3.1 - Broadleaved parkland/scattered trees
- B2.2 - Neutral grassland - semi-improved
- B4 - Improved grassland
- B5 - Marsh/marshy grassland
- B6 - Poor semi-improved grassland
- C3.1 - Other tall herb and fern - ruderal
- F2.1 - Marginal and inundation - marginal vegetation
- G1 - Standing water
- G1.1 - Standing water - eutrophic
- G1.2 - Standing water - mesotrophic
- G2 - Running water
- G2.1 - Running water - eutrophic
- G2.2 - Running water - mesotrophic
- H1.1 - Intertidal - mud/sand
- H6.5 - Dune grassland
- H6.7 - Dune scrub
- Hardstanding
- I2.2 - Spoil
- A
- J1.2 - Cultivated/disturbed land - amenity grassland
- J1.3 - Cultivated/disturbed land - ephemeral/short perennial
- J2.3.2 - Hedge with trees - species-poor
- J2.6 - Dry ditch
- J3.6 - Buildings
- J4 - Bare ground
- J5 - Other habitat

- LEGEND**
- DCO Site Boundary
 - Survey Area (DCO Site Boundary and 50m buffer)
 - 250m Study Area
 - A2.2 - Scrub - scattered
 - A3.1 - Broadleaved parkland/scattered trees
 - A2.2 - Scrub - scattered
 - A3.1 - Broadleaved parkland/scattered trees
 - A3.3 - Mixed parkland/scattered trees
 - G2 - Running water
 - G2.1 - Running water - eutrophic
 - G2.2 - Running water - mesotrophic
 - J2.1.1 - Intact hedge - native species-rich
 - J2.1.2 - Intact hedge - species-poor
 - J2.2.1 - Defunct hedge - native species-rich
 - J2.2.2 - Defunct hedge - species-poor
 - J2.3.1 - Hedge with trees - native species-rich
 - J2.3.2 - Hedge with trees - species-poor
 - J2.4 - Fence
 - J2.6 - Dry ditch
 - J2.7 - Boundary removed

NOTES:
 Reproduced from Ordnance Survey digital map data © Crown copyright 2023. All rights reserved. Licence number 0100031673. Contains public sector information licensed under the Open Government Licence v3.0.

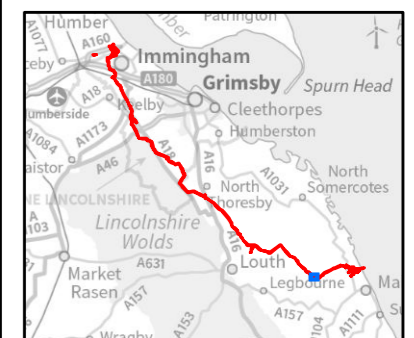


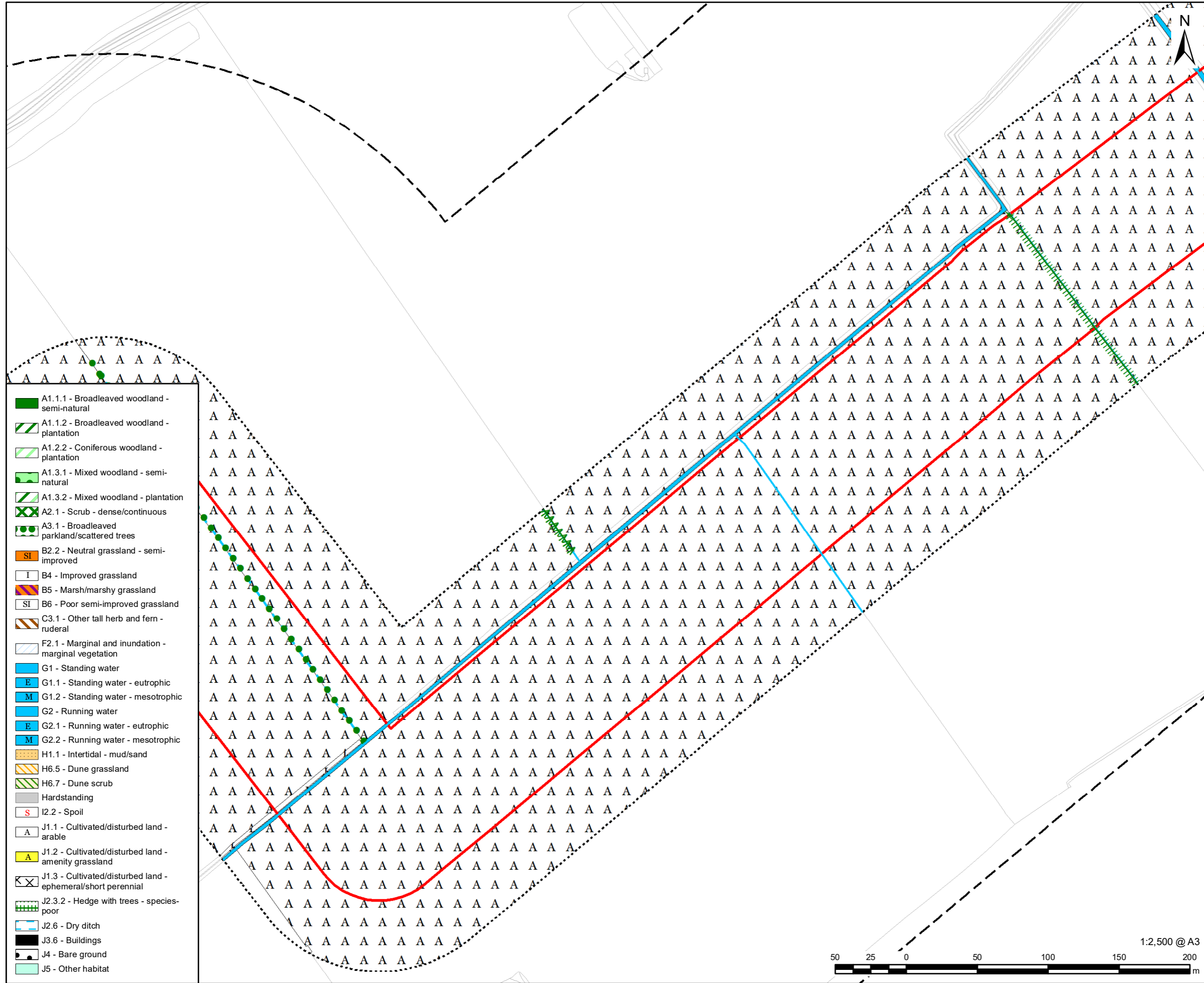
FIGURE TITLE
Figure 6-9-2 (63 of 72)
Habitats of Protected Species and Important Habitats

Regulation 5(2)(1)(ii) - Infrastructure Planning (Applications: Prescribed Forms and Procedure) Regulations 2009

ISSUE PURPOSE
 DCO APPLICATION

PROJECT NUMBER / REFERENCE
 60668955 / VCCS_231002_DCO_6-9-2

This drawing has been prepared for the use of AECOM's client. It may not be used, modified, reproduced or relied upon by third parties, except as signed by AECOM or as required by law. AECOM accepts no responsibility, and denies any liability whatsoever, to any party that uses or relies on this drawing without AECOM's express written consent. Do not scale this document. All measurements must be obtained from the stated dimensions.



- A1.1.1 - Broadleaved woodland - semi-natural
- A1.1.2 - Broadleaved woodland - plantation
- A1.2.2 - Coniferous woodland - plantation
- A1.3.1 - Mixed woodland - semi-natural
- A1.3.2 - Mixed woodland - plantation
- A2.1 - Scrub - dense/continuous
- A3.1 - Broadleaved parkland/scattered trees
- B2.2 - Neutral grassland - semi-improved
- B4 - Improved grassland
- B5 - Marsh/marshy grassland
- B6 - Poor semi-improved grassland
- C3.1 - Other tall herb and fern - ruderal
- F2.1 - Marginal and inundation - marginal vegetation
- G1 - Standing water
- E G1.1 - Standing water - eutrophic
- M G1.2 - Standing water - mesotrophic
- G2 - Running water
- E G2.1 - Running water - eutrophic
- M G2.2 - Running water - mesotrophic
- H1.1 - Intertidal - mud/sand
- H6.5 - Dune grassland
- H6.7 - Dune scrub
- Hardstanding
- I2.2 - Spoil
- J1.1 - Cultivated/disturbed land - arable
- J1.2 - Cultivated/disturbed land - amenity grassland
- J1.3 - Cultivated/disturbed land - ephemeral/short perennial
- J2.3.2 - Hedge with trees - species-poor
- J2.6 - Dry ditch
- J3.6 - Buildings
- J4 - Bare ground
- J5 - Other habitat

- LEGEND**
- DCO Site Boundary
 - Survey Area (DCO Site Boundary and 50m buffer)
 - 250m Study Area
 - A2.2 - Scrub - scattered
 - A3.1 - Broadleaved parkland/scattered trees
 - A2.2 - Scrub - scattered
 - A3.1 - Broadleaved parkland/scattered trees
 - A3.3 - Mixed parkland/scattered trees
 - G2 - Running water
 - E G2.1 - Running water - eutrophic
 - M G2.2 - Running water - mesotrophic
 - J2.1.1 - Intact hedge - native species-rich
 - J2.1.2 - Intact hedge - species-poor
 - J2.2.1 - Defunct hedge - native species-rich
 - J2.2.2 - Defunct hedge - species-poor
 - J2.3.1 - Hedge with trees - native species-rich
 - J2.3.2 - Hedge with trees - species-poor
 - J2.4 - Fence
 - J2.6 - Dry ditch
 - J2.7 - Boundary removed

NOTES:
 Reproduced from Ordnance Survey digital map data © Crown copyright 2023. All rights reserved. Licence number 0100031673. Contains public sector information licensed under the Open Government Licence v3.0.

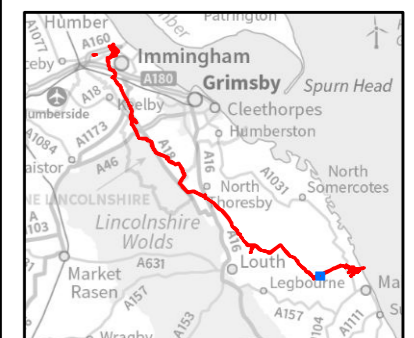


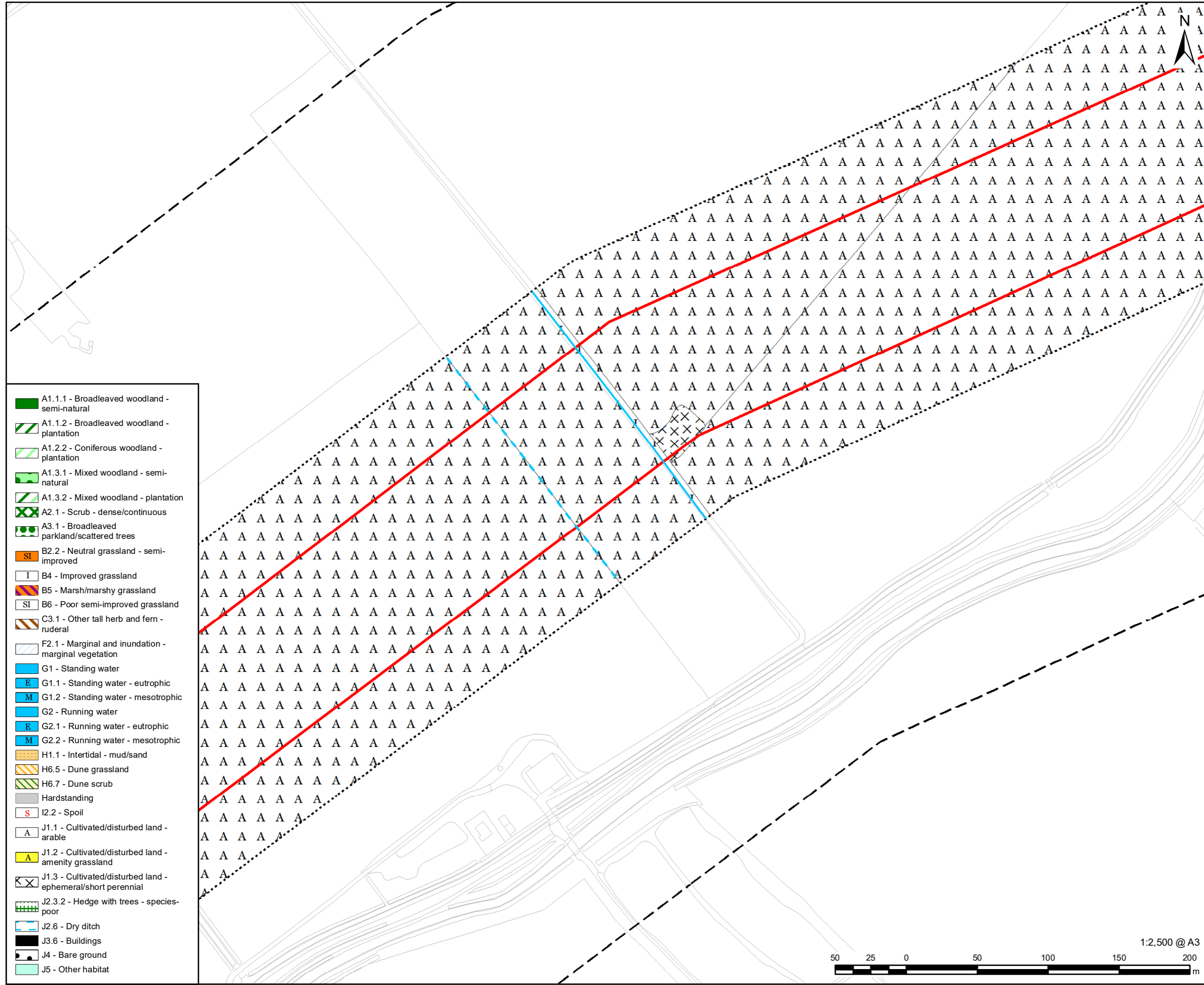
FIGURE TITLE
Figure 6-9-2 (64 of 72)
Habitats of Protected Species and Important Habitats

Regulation 5(2)(1)(ii) - Infrastructure Planning (Applications: Prescribed Forms and Procedure) Regulations 2009

ISSUE PURPOSE
 DCO APPLICATION
 PROJECT NUMBER / REFERENCE
 60668955 / VCCS_231002_DCO_6-9-2



This drawing has been prepared for the use of AECOM's client. It may not be used, modified, reproduced or relied upon by third parties, except as agreed by AECOM or as required by law. AECOM accepts no responsibility, and denies any liability whatsoever, to any party that uses or relies on this drawing without AECOM's express written consent. Do not scale this document. All measurements must be obtained from the stated dimensions.



	A1.1.1 - Broadleaved woodland - semi-natural
	A1.1.2 - Broadleaved woodland - plantation
	A1.2.2 - Coniferous woodland - plantation
	A1.3.1 - Mixed woodland - semi-natural
	A1.3.2 - Mixed woodland - plantation
	A2.1 - Scrub - dense/continuous
	A3.1 - Broadleaved parkland/scattered trees
	B2.2 - Neutral grassland - semi-improved
	B4 - Improved grassland
	B5 - Marsh/marshy grassland
	B6 - Poor semi-improved grassland
	C3.1 - Other tall herb and fern - ruderal
	F2.1 - Marginal and inundation - marginal vegetation
	G1 - Standing water
	G1.1 - Standing water - eutrophic
	G1.2 - Standing water - mesotrophic
	G2 - Running water
	G2.1 - Running water - eutrophic
	G2.2 - Running water - mesotrophic
	H1.1 - Intertidal - mud/sand
	H6.5 - Dune grassland
	H6.7 - Dune scrub
	Hardstanding
	I2.2 - Spoil
	J1.1 - Cultivated/disturbed land - arable
	J1.2 - Cultivated/disturbed land - amenity grassland
	J1.3 - Cultivated/disturbed land - ephemeral/short perennial
	J2.3.2 - Hedge with trees - species-poor
	J2.6 - Dry ditch
	J3.6 - Buildings
	J4 - Bare ground
	J5 - Other habitat

This drawing has been prepared for the use of AECOM's client. It may not be used, modified, reproduced or relied upon by third parties, except as agreed by AECOM or as required by law. AECOM accepts no responsibility, and denies any liability whatsoever, to any party that uses or relies on this drawing without AECOM's express written consent. Do not scale this document. All measurements must be obtained from the stated dimensions.

LEGEND

	DCO Site Boundary
	Survey Area (DCO Site Boundary and 50m buffer)
	250m Study Area
	A2.2 - Scrub - scattered
	A3.1 - Broadleaved parkland/scattered trees
	A2.2 - Scrub - scattered
	A3.1 - Broadleaved parkland/scattered trees
	A3.3 - Mixed parkland/scattered trees
	G2 - Running water
	G2.1 - Running water - eutrophic
	G2.2 - Running water - mesotrophic
	J2.1.1 - Intact hedge - native species-rich
	J2.2.1 - Defunct hedge - native species-rich
	J2.2.2 - Defunct hedge - species-poor
	J2.3.1 - Hedge with trees - native species-rich
	J2.3.2 - Hedge with trees - species-poor
	J2.4 - Fence
	J2.6 - Dry ditch
	J2.7 - Boundary removed

NOTES:
 Reproduced from Ordnance Survey digital map data © Crown copyright 2023. All rights reserved. Licence number 0100031673.
 Contains public sector information licensed under the Open Government Licence v3.0.



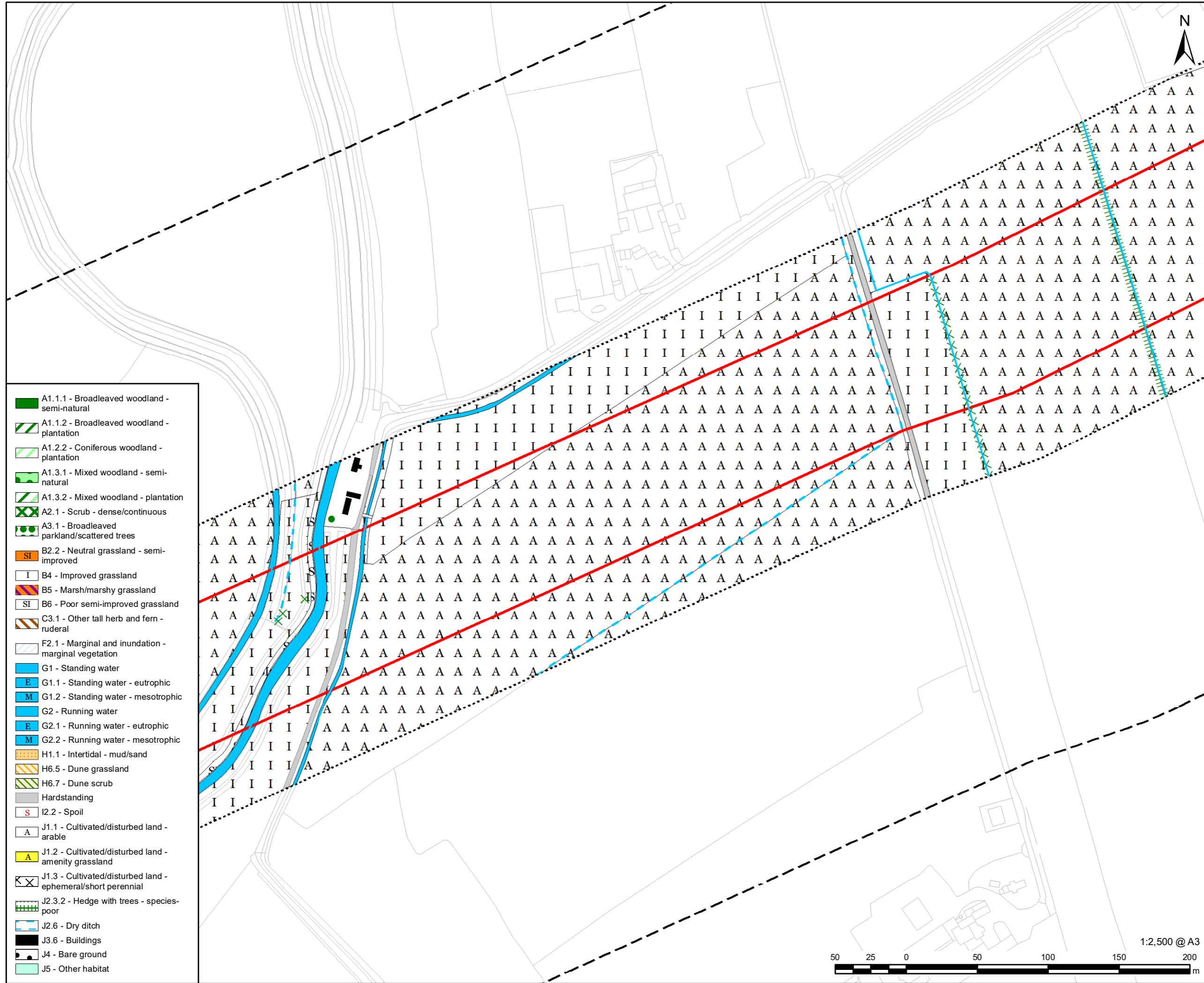
FIGURE TITLE
 Figure 6-9-2 (65 of 72)
Habitats of Protected Species and Important Habitats

Regulation 5(2)(1)(ii) - Infrastructure Planning (Applications: Prescribed Forms and Procedure) Regulations 2009

ISSUE PURPOSE
 DCO APPLICATION

PROJECT NUMBER / REFERENCE
 60668955 / VCCS_231002_DCO_6-9-2





- A1.1.1 - Broadleaved woodland - semi-natural
- A1.1.2 - Broadleaved woodland - plantation
- A1.2.2 - Coniferous woodland - plantation
- A1.3.1 - Mixed woodland - semi-natural
- A1.3.2 - Mixed woodland - plantation
- A2.1 - Scrub - dense/continuous
- A3.1 - Broadleaved parkland/scattered trees
- B2.2 - Neutral grassland - semi-improved
- B4 - Improved grassland
- B5 - Marsh/marshy grassland
- B6 - Poor semi-improved grassland
- C3.1 - Other tall herb and fern - ruderal
- F2.1 - Marginal and inundation - marginal vegetation
- G1 - Standing water
- E G1.1 - Standing water - eutrophic
- M G1.2 - Standing water - mesotrophic
- G2 - Running water
- E G2.1 - Running water - eutrophic
- M G2.2 - Running water - mesotrophic
- H1.1 - Intertidal - mud/sand
- H6.5 - Dune grassland
- H6.7 - Dune scrub
- Hardstanding
- I2.2 - Spoil
- J1.1 - Cultivated/disturbed land - arable
- J1.2 - Cultivated/disturbed land - amenity grassland
- J1.3 - Cultivated/disturbed land - ephemeral/short perennial
- J2.3.2 - Hedge with trees - species-poor
- J2.6 - Dry ditch
- J3.6 - Buildings
- J4 - Bare ground
- J5 - Other habitat

- LEGEND**
- DCO Site Boundary
 - Survey Area (DCO Site Boundary and 50m buffer)
 - 250m Study Area
 - A2.2 - Scrub - scattered
 - A3.1 - Broadleaved parkland/scattered trees
 - A2.2 - Scrub - scattered
 - A3.1 - Broadleaved parkland/scattered trees
 - A3.3 - Mixed parkland/scattered trees
 - G2 - Running water
 - E G2.1 - Running water - eutrophic
 - M G2.2 - Running water - mesotrophic
 - J2.1.1 - Intact hedge - native species-rich
 - J2.1.2 - Intact hedge - species-poor
 - J2.2.1 - Defunct hedge - native species-rich
 - J2.2.2 - Defunct hedge - species-poor
 - J2.3.1 - Hedge with trees - native species-rich
 - J2.3.2 - Hedge with trees - species-poor
 - J2.4 - Fence
 - J2.6 - Dry ditch
 - J2.7 - Boundary removed

NOTES:
 Reproduced from Ordnance Survey digital map data © Crown copyright 2023. All rights reserved. Licence number 0100031673.
 Contains public sector information licensed under the Open Government Licence v3.0.

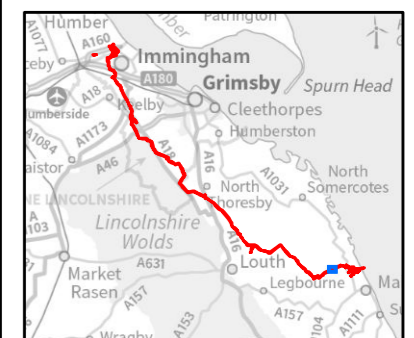


FIGURE TITLE

Figure 6-9-2 (66 of 72)
Habitats of Protected Species and Important Habitats

Regulation 5(2)(1)(ii) - Infrastructure Planning (Applications: Prescribed Forms and Procedure) Regulations 2009

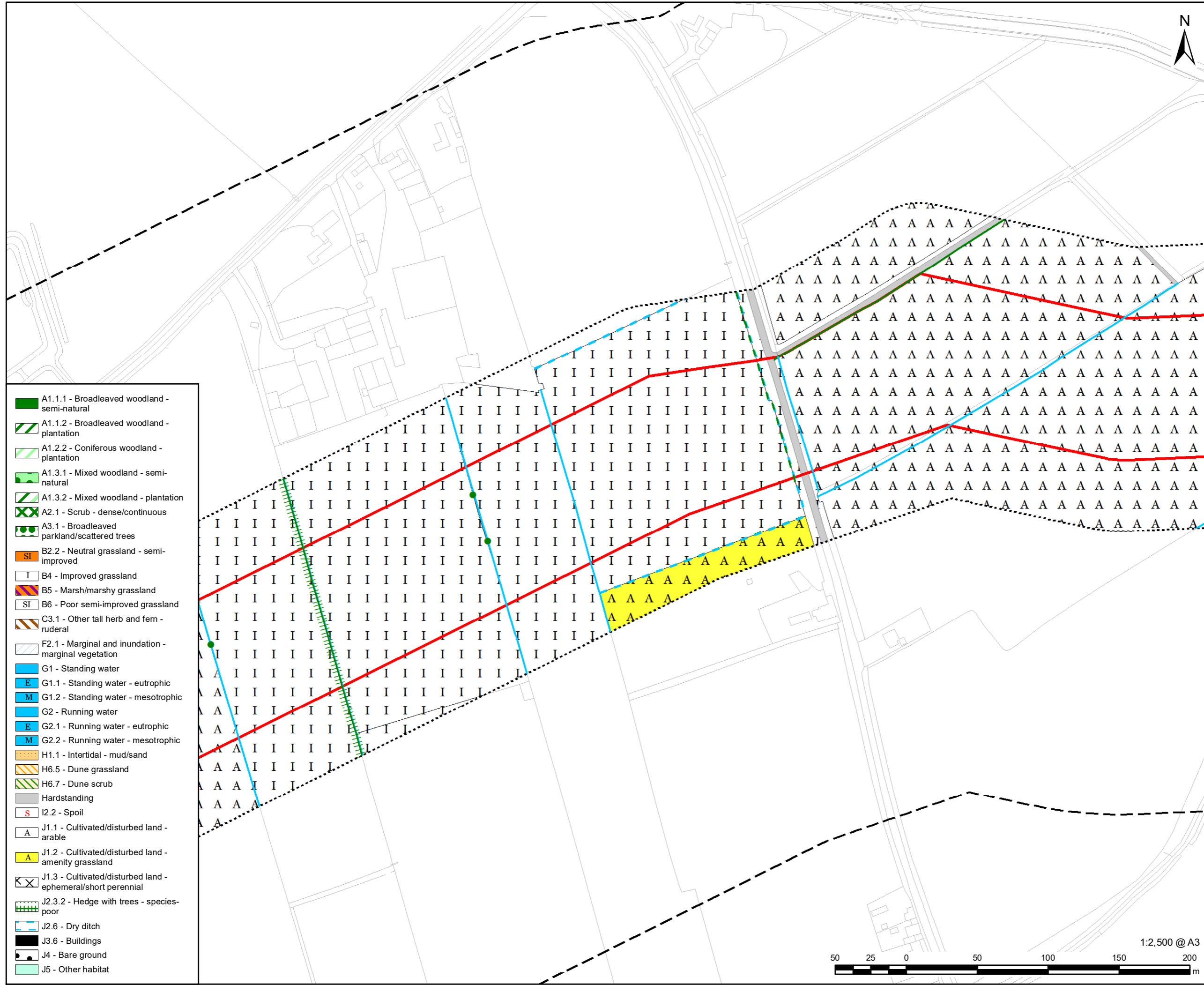
ISSUE PURPOSE

DCO APPLICATION

PROJECT NUMBER / REFERENCE

60668955 / VCCS_231002_DCO_6-9-2

This drawing has been prepared for the use of AECOM's client. It may not be used, modified, reproduced or relied upon by third parties, except as signed by AECOM or as required by law. AECOM accepts no responsibility, and denies any liability whatsoever, to any party that uses or relies on this drawing without AECOM's express written consent. Do not scale this document. All measurements must be obtained from the stated dimensions.



- A1.1.1 - Broadleaved woodland - semi-natural
- A1.1.2 - Broadleaved woodland - plantation
- A1.2.2 - Coniferous woodland - plantation
- A1.3.1 - Mixed woodland - semi-natural
- A1.3.2 - Mixed woodland - plantation
- A2.1 - Scrub - dense/continuous
- A3.1 - Broadleaved parkland/scattered trees
- B2.2 - Neutral grassland - semi-improved
- B4 - Improved grassland
- B5 - Marsh/marshy grassland
- B6 - Poor semi-improved grassland
- C3.1 - Other tall herb and fern - ruderal
- F2.1 - Marginal and inundation - marginal vegetation
- G1 - Standing water
- G1.1 - Standing water - eutrophic
- G1.2 - Standing water - mesotrophic
- G2 - Running water
- G2.1 - Running water - eutrophic
- G2.2 - Running water - mesotrophic
- H1.1 - Intertidal - mud/sand
- H6.5 - Dune grassland
- H6.7 - Dune scrub
- Hardstanding
- I2.2 - Spoil
- J1.1 - Cultivated/disturbed land - arable
- J1.2 - Cultivated/disturbed land - amenity grassland
- J1.3 - Cultivated/disturbed land - ephemeral/short perennial
- J2.3.2 - Hedge with trees - species-poor
- J2.6 - Dry ditch
- J3.6 - Buildings
- J4 - Bare ground
- J5 - Other habitat

- LEGEND**
- DCO Site Boundary
 - Survey Area (DCO Site Boundary and 50m buffer)
 - 250m Study Area
 - A2.2 - Scrub - scattered
 - A3.1 - Broadleaved parkland/scattered trees
 - A2.2 - Scrub - scattered
 - A3.1 - Broadleaved parkland/scattered trees
 - A3.3 - Mixed parkland/scattered trees
 - G2 - Running water
 - G2.1 - Running water - eutrophic
 - G2.2 - Running water - mesotrophic
 - J2.1.1 - Intact hedge - native species-rich
 - J2.1.2 - Intact hedge - species-poor
 - J2.2.1 - Defunct hedge - native species-rich
 - J2.2.2 - Defunct hedge - species-poor
 - J2.3.1 - Hedge with trees - native species-rich
 - J2.3.2 - Hedge with trees - species-poor
 - J2.4 - Fence
 - J2.6 - Dry ditch
 - J2.7 - Boundary removed

NOTES:
 Reproduced from Ordnance Survey digital map data © Crown copyright 2023. All rights reserved. Licence number 0100031673.
 Contains public sector information licensed under the Open Government Licence v3.0.

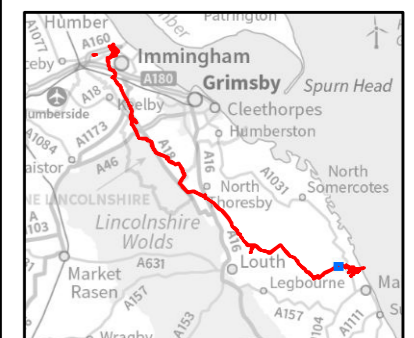
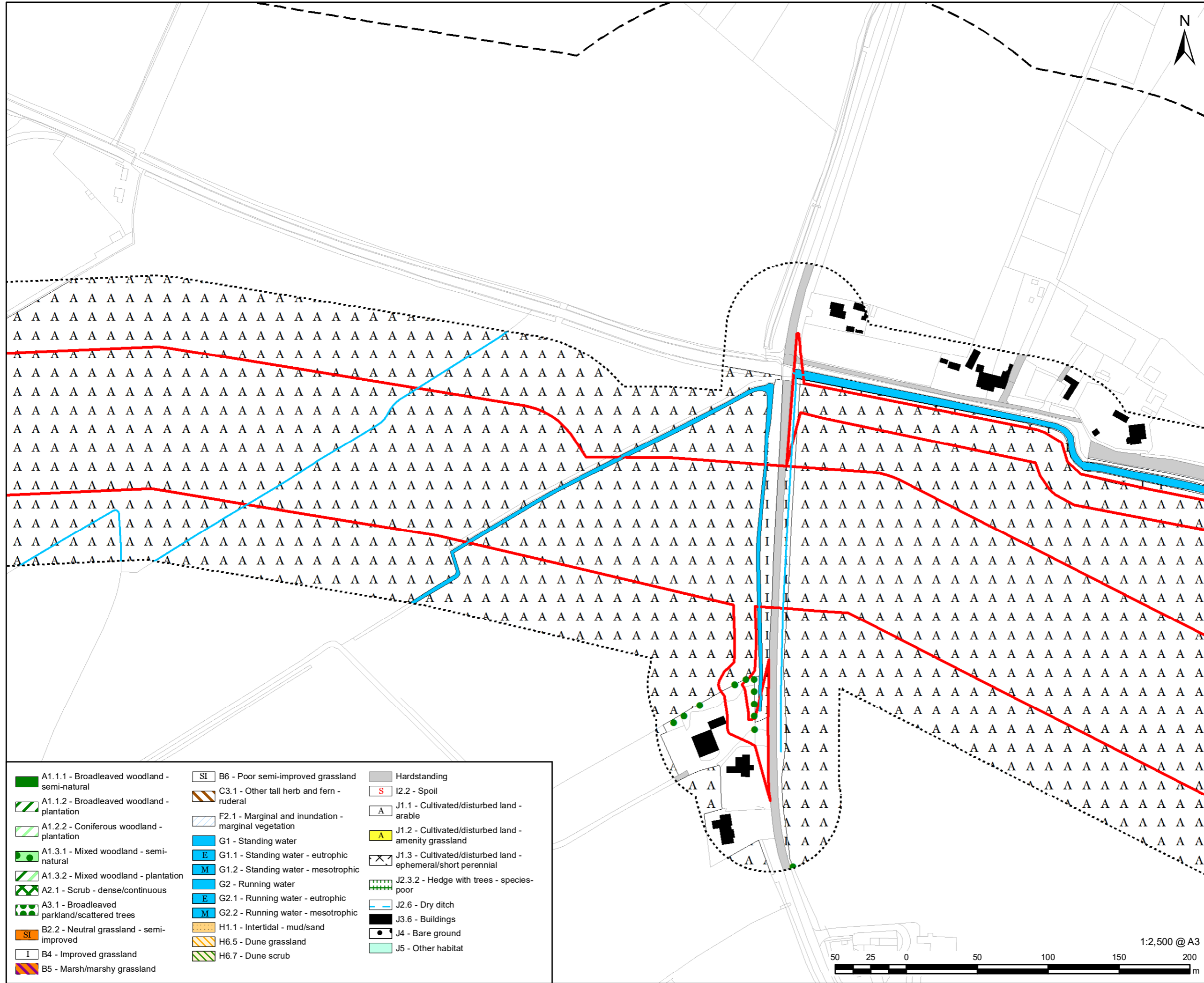


FIGURE TITLE
Figure 6-9-2 (67 of 72)
Habitats of Protected Species and Important Habitats

Regulation 5(2)(ii) - Infrastructure Planning (Applications: Prescribed Forms and Procedure) Regulations 2009

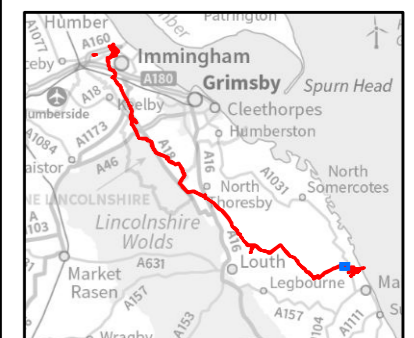
ISSUE PURPOSE
 DCO APPLICATION
 PROJECT NUMBER / REFERENCE
 60668955 / VCCS_231002_DCO_6-9-2

This drawing has been prepared for the use of AECOM's client. It may not be used, modified, reproduced or relied upon by third parties, except as agreed by AECOM or as required by law. AECOM accepts no responsibility, and denies any liability whatsoever, to any party that uses or relies on this drawing without AECOM's express written consent. Do not scale this document. All measurements must be obtained from the stated dimensions.



- LEGEND**
- DCO Site Boundary
 - Survey Area (DCO Site Boundary and 50m buffer)
 - 250m Study Area
 - X A2.2 - Scrub - scattered
 - A3.1 - Broadleaved parkland/scattered trees
 - XXX A2.2 - Scrub - scattered
 - A3.1 - Broadleaved parkland/scattered trees
 - A3.3 - Mixed parkland/scattered trees
 - G2 - Running water
 - E G2.1 - Running water - eutrophic
 - M G2.2 - Running water - mesotrophic
 - W J2.1.1 - Intact hedge - native species-rich
 - W J2.1.2 - Intact hedge - species-poor
 - W J2.2.1 - Defunct hedge - native species-rich
 - W J2.2.2 - Defunct hedge - species-poor
 - W J2.3.1 - Hedge with trees - native species-rich
 - W J2.3.2 - Hedge with trees - species-poor
 - H J2.4 - Fence
 - - - J2.6 - Dry ditch
 - XXX J2.7 - Boundary removed

NOTES:
 Reproduced from Ordnance Survey digital map data © Crown copyright 2023. All rights reserved. Licence number 0100031673. Contains public sector information licensed under the Open Government Licence v3.0.

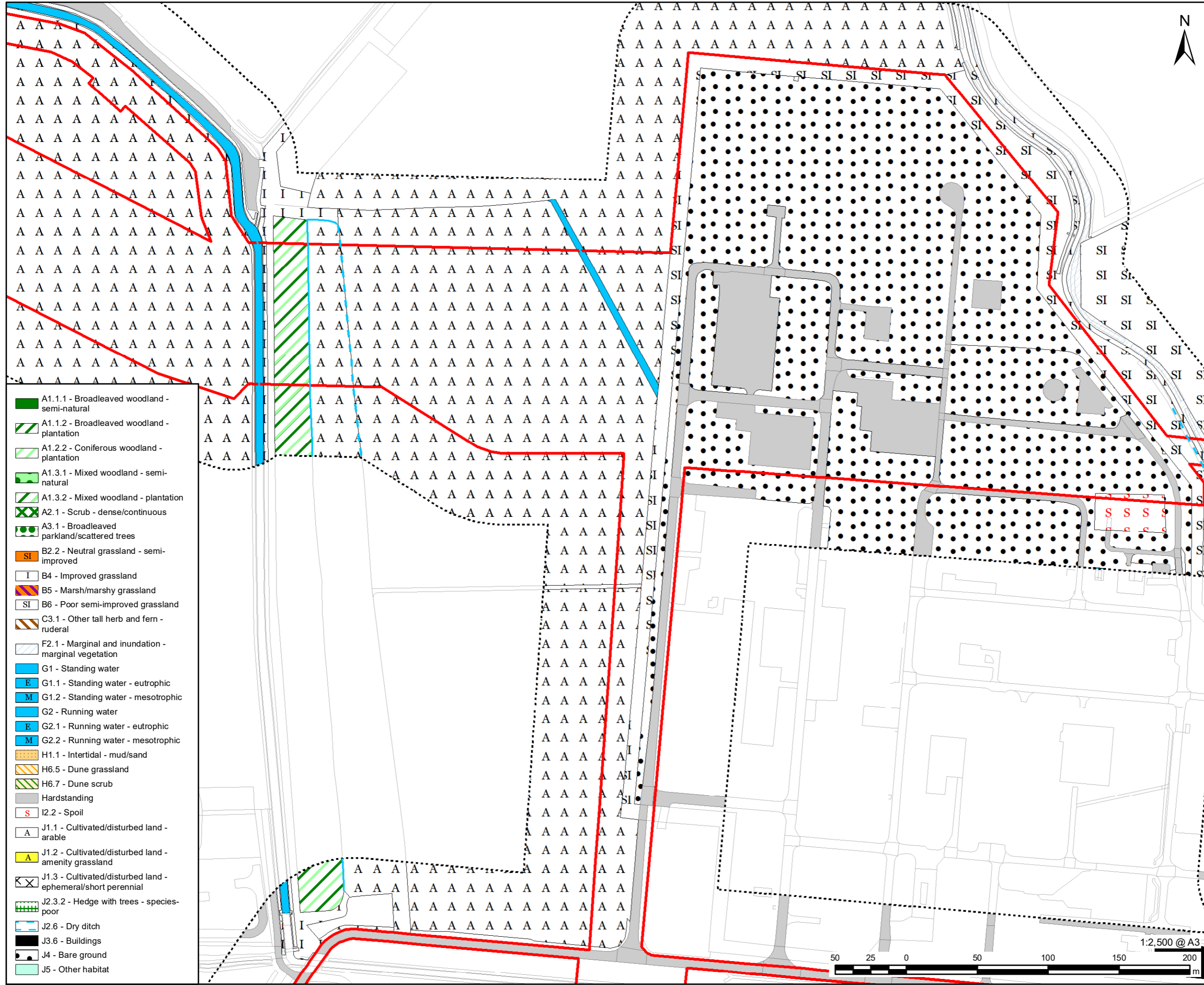


- | | | |
|---|---|--|
| ■ A1.1.1 - Broadleaved woodland - semi-natural | SI B6 - Poor semi-improved grassland | Hardstanding |
| ■ A1.1.2 - Broadleaved woodland - plantation | C3.1 C3.1 - Other tall herb and fern - ruderal | S I2.2 - Spoil |
| ■ A1.2.2 - Coniferous woodland - plantation | F2.1 F2.1 - Marginal and inundation - marginal vegetation | A J1.1 - Cultivated/disturbed land - arable |
| ■ A1.3.1 - Mixed woodland - semi-natural | G1 G1 - Standing water | A J1.2 - Cultivated/disturbed land - amenity grassland |
| ■ A1.3.2 - Mixed woodland - plantation | E G1.1 - Standing water - eutrophic | X J1.3 - Cultivated/disturbed land - ephemeral/short perennial |
| ■ A2.1 - Scrub - dense/continuous | M G1.2 - Standing water - mesotrophic | W J2.3.2 - Hedge with trees - species-poor |
| ■ A3.1 - Broadleaved parkland/scattered trees | G2 G2 - Running water | - - - J2.6 - Dry ditch |
| SI B2.2 - Neutral grassland - semi-improved | E G2.1 - Running water - eutrophic | J3.6 - Buildings |
| I B4 - Improved grassland | M G2.2 - Running water - mesotrophic | ● J4 - Bare ground |
| ■ B5 - Marsh/marshy grassland | H1.1 H1.1 - Intertidal - mud/sand | J5 - Other habitat |
| | H6.5 H6.5 - Dune grassland | |
| | H6.7 H6.7 - Dune scrub | |

FIGURE TITLE
Figure 6-9-2 (68 of 72)
Habitats of Protected Species and Important Habitats

Regulation 5(2)(1)(ii) - Infrastructure Planning (Applications: Prescribed Forms and Procedure) Regulations 2009

ISSUE PURPOSE
 DCO APPLICATION
PROJECT NUMBER / REFERENCE
 60668955 / VCCS_231002_DCO_6-9-2



- LEGEND**
- DCO Site Boundary
 - Survey Area (DCO Site Boundary and 50m buffer)
 - 250m Study Area
 - X A2.2 - Scrub - scattered
 - A3.1 - Broadleaved parkland/scattered trees
 - X X X A2.2 - Scrub - scattered
 - ● ● A3.1 - Broadleaved parkland/scattered trees
 - ● ● A3.3 - Mixed parkland/scattered trees
 - G2 - Running water
 - E G2.1 - Running water - eutrophic
 - M G2.2 - Running water - mesotrophic
 - W W W J2.1.1 - Intact hedge - native species-rich
 - W W W J2.1.2 - Intact hedge - species-poor
 - W W W J2.2.1 - Defunct hedge - native species-rich
 - W W W J2.2.2 - Defunct hedge - species-poor
 - W W W J2.3.1 - Hedge with trees - native species-rich
 - W W W J2.3.2 - Hedge with trees - species-poor
 - H H H H J2.4 - Fence
 - - - J2.6 - Dry ditch
 - X X X J2.7 - Boundary removed

- A1.1.1 - Broadleaved woodland - semi-natural
- ▨ A1.1.2 - Broadleaved woodland - plantation
- ▨ A1.2.2 - Coniferous woodland - plantation
- A1.3.1 - Mixed woodland - semi-natural
- ▨ A1.3.2 - Mixed woodland - plantation
- X X A2.1 - Scrub - dense/continuous
- ● A3.1 - Broadleaved parkland/scattered trees
- SI B2.2 - Neutral grassland - semi-improved
- I B4 - Improved grassland
- B5 B5 - Marsh/marshy grassland
- SI B6 - Poor semi-improved grassland
- C3.1 C3.1 - Other tall herb and fern - ruderal
- F2.1 F2.1 - Marginal and inundation - marginal vegetation
- G1 G1 - Standing water
- E G1.1 - Standing water - eutrophic
- M G1.2 - Standing water - mesotrophic
- G2 G2 - Running water
- E G2.1 - Running water - eutrophic
- M G2.2 - Running water - mesotrophic
- H1.1 H1.1 - Intertidal - mud/sand
- H6.5 H6.5 - Dune grassland
- H6.7 H6.7 - Dune scrub
- Hardstanding
- S I2.2 - Spoil
- A J1.1 - Cultivated/disturbed land - arable
- A J1.2 - Cultivated/disturbed land - amenity grassland
- X X J1.3 - Cultivated/disturbed land - ephemeral/short perennial
- W W W J2.3.2 - Hedge with trees - species-poor
- - - J2.6 - Dry ditch
- J3.6 J3.6 - Buildings
- ● J4 - Bare ground
- J5 J5 - Other habitat

This drawing has been prepared for the use of AECOM's client. It may not be used, modified, reproduced or relied upon by third parties, except as signed by AECOM or as required by law. AECOM accepts no responsibility, and denies any liability whatsoever, to any party that uses or relies on this drawing without AECOM's express written consent. Do not scale this document. All measurements must be obtained from the stated dimensions.

NOTES:
 Reproduced from Ordnance Survey digital map data © Crown copyright 2023. All rights reserved. Licence number 0100031673. Contains public sector information licensed under the Open Government Licence v3.0.

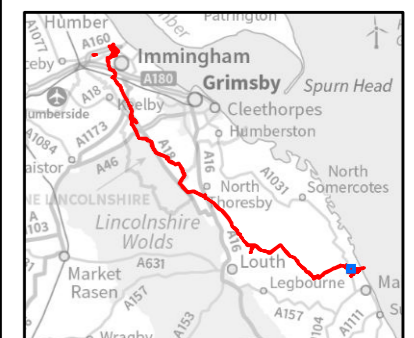
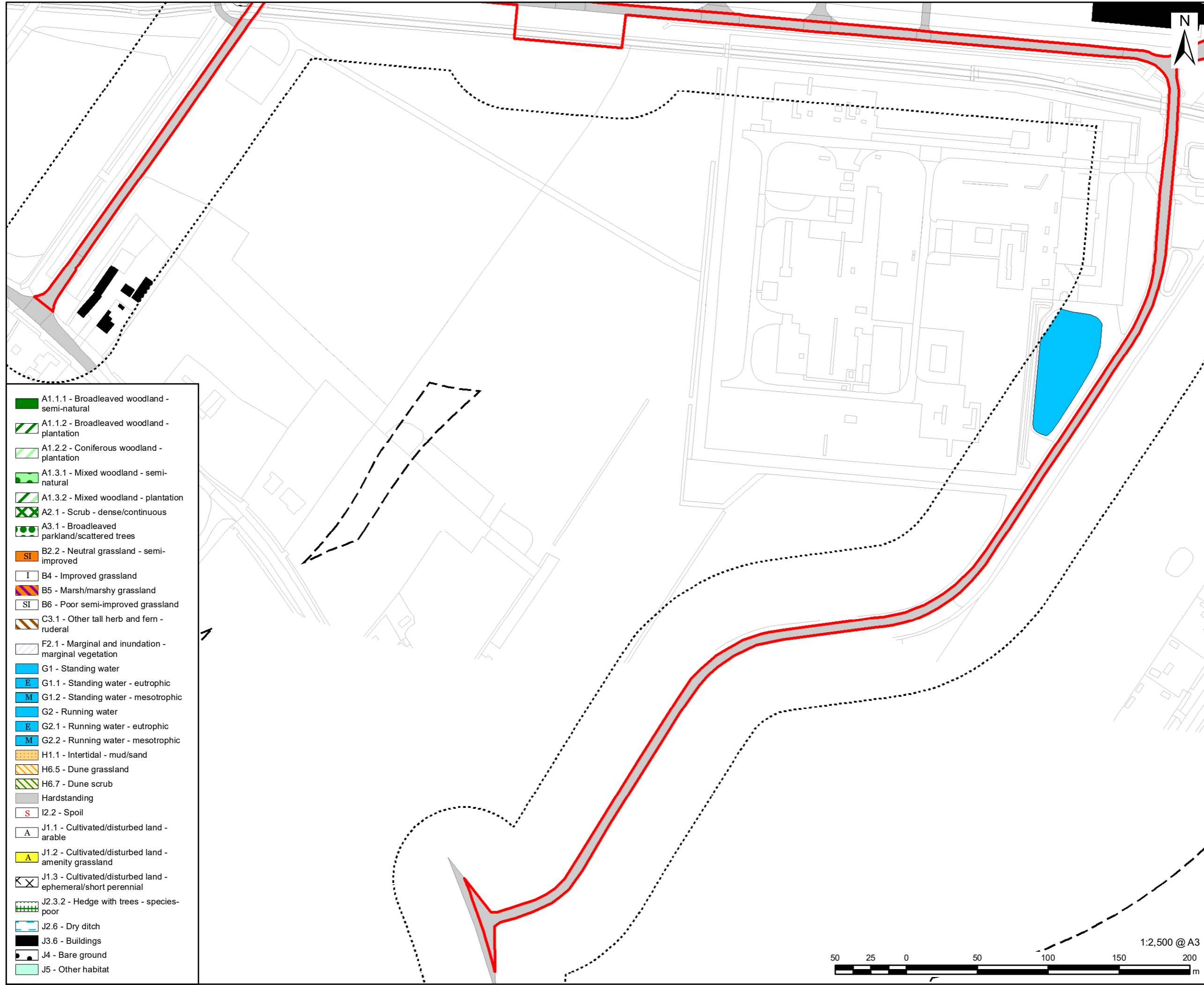


FIGURE TITLE
 Figure 6-9-2 (69 of 72)
 Habitats of Protected Species and Important Habitats

Regulation 5(2)(1)(ii) - Infrastructure Planning (Applications: Prescribed Forms and Procedure) Regulations 2009

ISSUE PURPOSE
 DCO APPLICATION
 PROJECT NUMBER / REFERENCE
 60668955 / VCCS_231002_DCO_6-9-2



- A1.1.1 - Broadleaved woodland - semi-natural
- A1.1.2 - Broadleaved woodland - plantation
- A1.2.2 - Coniferous woodland - plantation
- A1.3.1 - Mixed woodland - semi-natural
- A1.3.2 - Mixed woodland - plantation
- A2.1 - Scrub - dense/continuous
- A3.1 - Broadleaved parkland/scattered trees
- B2.2 - Neutral grassland - semi-improved
- B4 - Improved grassland
- B5 - Marsh/marshy grassland
- B6 - Poor semi-improved grassland
- C3.1 - Other tall herb and fern - ruderal
- F2.1 - Marginal and inundation - marginal vegetation
- G1 - Standing water
- G1.1 - Standing water - eutrophic
- G1.2 - Standing water - mesotrophic
- G2 - Running water
- G2.1 - Running water - eutrophic
- G2.2 - Running water - mesotrophic
- H1.1 - Intertidal - mud/sand
- H6.5 - Dune grassland
- H6.7 - Dune scrub
- Hardstanding
- I2.2 - Spoil
- J1.1 - Cultivated/disturbed land - arable
- J1.2 - Cultivated/disturbed land - amenity grassland
- J1.3 - Cultivated/disturbed land - ephemeral/short perennial
- J2.3.2 - Hedge with trees - species-poor
- J2.6 - Dry ditch
- J3.6 - Buildings
- J4 - Bare ground
- J5 - Other habitat

- LEGEND**
- DCO Site Boundary
 - Survey Area (DCO Site Boundary and 50m buffer)
 - 250m Study Area
 - X A2.2 - Scrub - scattered
 - A3.1 - Broadleaved parkland/scattered trees
 - XXX A2.2 - Scrub - scattered
 - A3.1 - Broadleaved parkland/scattered trees
 - A3.3 - Mixed parkland/scattered trees
 - G2 - Running water
 - G2.1 - Running water - eutrophic
 - G2.2 - Running water - mesotrophic
 - J2.1.1 - Intact hedge - native species-rich
 - J2.1.2 - Intact hedge - species-poor
 - J2.2.1 - Defunct hedge - native species-rich
 - J2.2.2 - Defunct hedge - species-poor
 - J2.3.1 - Hedge with trees - native species-rich
 - J2.3.2 - Hedge with trees - species-poor
 - J2.4 - Fence
 - J2.6 - Dry ditch
 - XXX J2.7 - Boundary removed

NOTES:
 Reproduced from Ordnance Survey digital map data © Crown copyright 2023. All rights reserved. Licence number 0100031673. Contains public sector information licensed under the Open Government Licence v3.0.

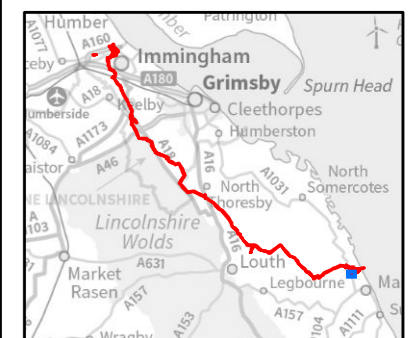


FIGURE TITLE
Figure 6-9-2 (70 of 72)
Habitats of Protected Species and Important Habitats

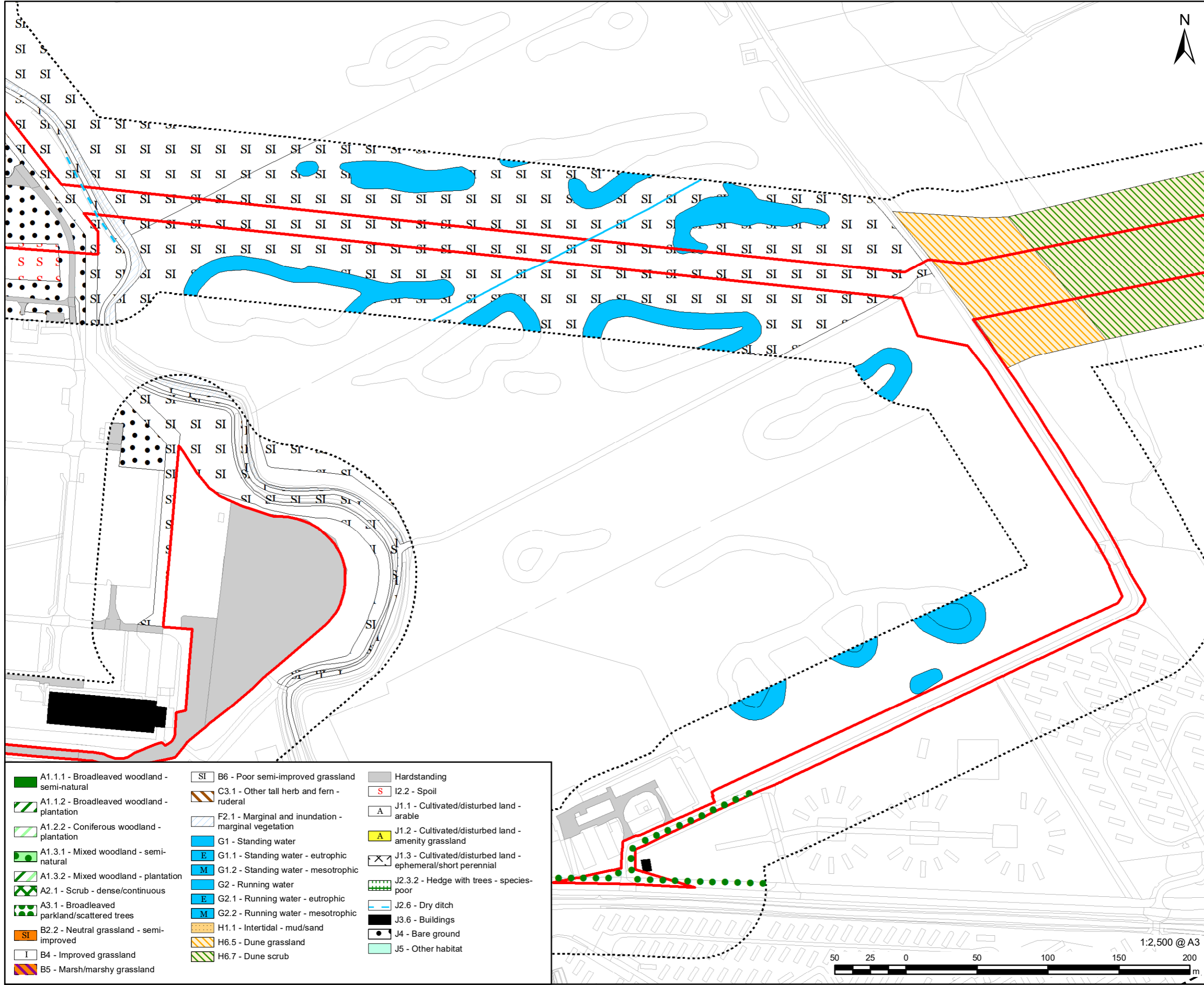
Regulation 5(2)(1)(ii) - Infrastructure Planning (Applications: Prescribed Forms and Procedure) Regulations 2009

ISSUE PURPOSE
 DCO APPLICATION

PROJECT NUMBER / REFERENCE
 60668955 / VCCS_231002_DCO_6-9-2

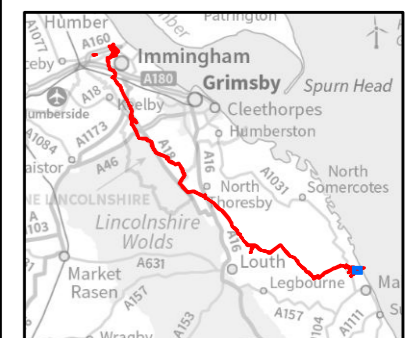


This drawing has been prepared for the use of AECOM's client. It may not be used, modified, reproduced or relied upon by third parties, except as agreed by AECOM or as required by law. AECOM accepts no responsibility, and denies any liability whatsoever, to any party that uses or relies on this drawing without AECOM's express written consent. Do not scale this document. All measurements must be obtained from the stated dimensions.



- LEGEND**
- DCO Site Boundary
 - Survey Area (DCO Site Boundary and 50m buffer)
 - 250m Study Area
 - X A2.2 - Scrub - scattered
 - A3.1 - Broadleaved parkland/scattered trees
 - X A2.2 - Scrub - scattered
 - A3.1 - Broadleaved parkland/scattered trees
 - A3.3 - Mixed parkland/scattered trees
 - G2 - Running water
 - G2.1 - Running water - eutrophic
 - G2.2 - Running water - mesotrophic
 - ~ J2.1.1 - Intact hedge - native species-rich
 - ~ J2.1.2 - Intact hedge - species-poor
 - ~ J2.2.1 - Defunct hedge - native species-rich
 - ~ J2.2.2 - Defunct hedge - species-poor
 - ~ J2.3.1 - Hedge with trees - native species-rich
 - ~ J2.3.2 - Hedge with trees - species-poor
 - ||||| J2.4 - Fence
 - - - J2.6 - Dry ditch
 - X J2.7 - Boundary removed

NOTES:
 Reproduced from Ordnance Survey digital map data © Crown copyright 2023. All rights reserved. Licence number 0100031673. Contains public sector information licensed under the Open Government Licence v3.0.



- | | | |
|---|--|---|
| ■ A1.1.1 - Broadleaved woodland - semi-natural | ■ SI B6 - Poor semi-improved grassland | ■ Hardstanding |
| ■ A1.1.2 - Broadleaved woodland - plantation | ■ C3.1 - Other tall herb and fern - ruderal | ■ I2.2 - Spoil |
| ■ A1.2.2 - Coniferous woodland - plantation | ■ F2.1 - Marginal and inundation - marginal vegetation | ■ A J1.1 - Cultivated/disturbed land - arable |
| ■ A1.3.1 - Mixed woodland - semi-natural | ■ G1 - Standing water | ■ A J1.2 - Cultivated/disturbed land - amenity grassland |
| ■ A1.3.2 - Mixed woodland - plantation | ■ G1.1 - Standing water - eutrophic | ■ X J1.3 - Cultivated/disturbed land - ephemeral/short perennial |
| ■ A2.1 - Scrub - dense/continuous | ■ G1.2 - Standing water - mesotrophic | ■ J2.3.2 - Hedge with trees - species-poor |
| ■ A3.1 - Broadleaved parkland/scattered trees | ■ G2 - Running water | ■ J2.6 - Dry ditch |
| ■ SI B2.2 - Neutral grassland - semi-improved | ■ G2.1 - Running water - eutrophic | ■ J3.6 - Buildings |
| ■ I B4 - Improved grassland | ■ G2.2 - Running water - mesotrophic | ● J4 - Bare ground |
| ■ B5 - Marsh/marshy grassland | ■ H1.1 - Intertidal - mud/sand | ■ J5 - Other habitat |
| | ■ H6.5 - Dune grassland | |
| | ■ H6.7 - Dune scrub | |

FIGURE TITLE
 Figure 6-9-2 (71 of 72)
Habitats of Protected Species and Important Habitats

Regulation 5(2)(1)(ii) - Infrastructure Planning (Applications: Prescribed Forms and Procedure) Regulations 2009

ISSUE PURPOSE
 DCO APPLICATION
 PROJECT NUMBER / REFERENCE
 60668955 / VCCS_231002_DCO_6-9-2



This drawing has been prepared for the use of AECOM's client. It may not be used, modified, reproduced or relied upon by third parties, except as signed by AECOM or as required by law. AECOM accepts no responsibility, and denies any liability whatsoever, to any party that uses or relies on this drawing without AECOM's express written consent. Do not scale this document. All measurements must be obtained from the stated dimensions.



LEGEND

	DCO Site Boundary
	Survey Area (DCO Site Boundary and 50m buffer)
	250m Study Area
	Target Note
	A2.2 - Scrub - scattered
	A3.1 - Broadleaved parkland/scattered trees
	A2.2 - Scrub - scattered
	A3.1 - Broadleaved parkland/scattered trees
	A3.3 - Mixed parkland/scattered trees
	G2 - Running water
	G2.1 - Running water - eutrophic
	G2.2 - Running water - mesotrophic
	J2.1.1 - Intact hedge - native species-rich
	J2.1.2 - Intact hedge - species-poor
	J2.2.1 - Defunct hedge - native species-rich
	J2.2.2 - Defunct hedge - species-poor
	J2.3.1 - Hedge with trees - native species-rich
	J2.3.2 - Hedge with trees - species-poor
	J2.4 - Fence
	J2.6 - Dry ditch
	J2.7 - Boundary removed

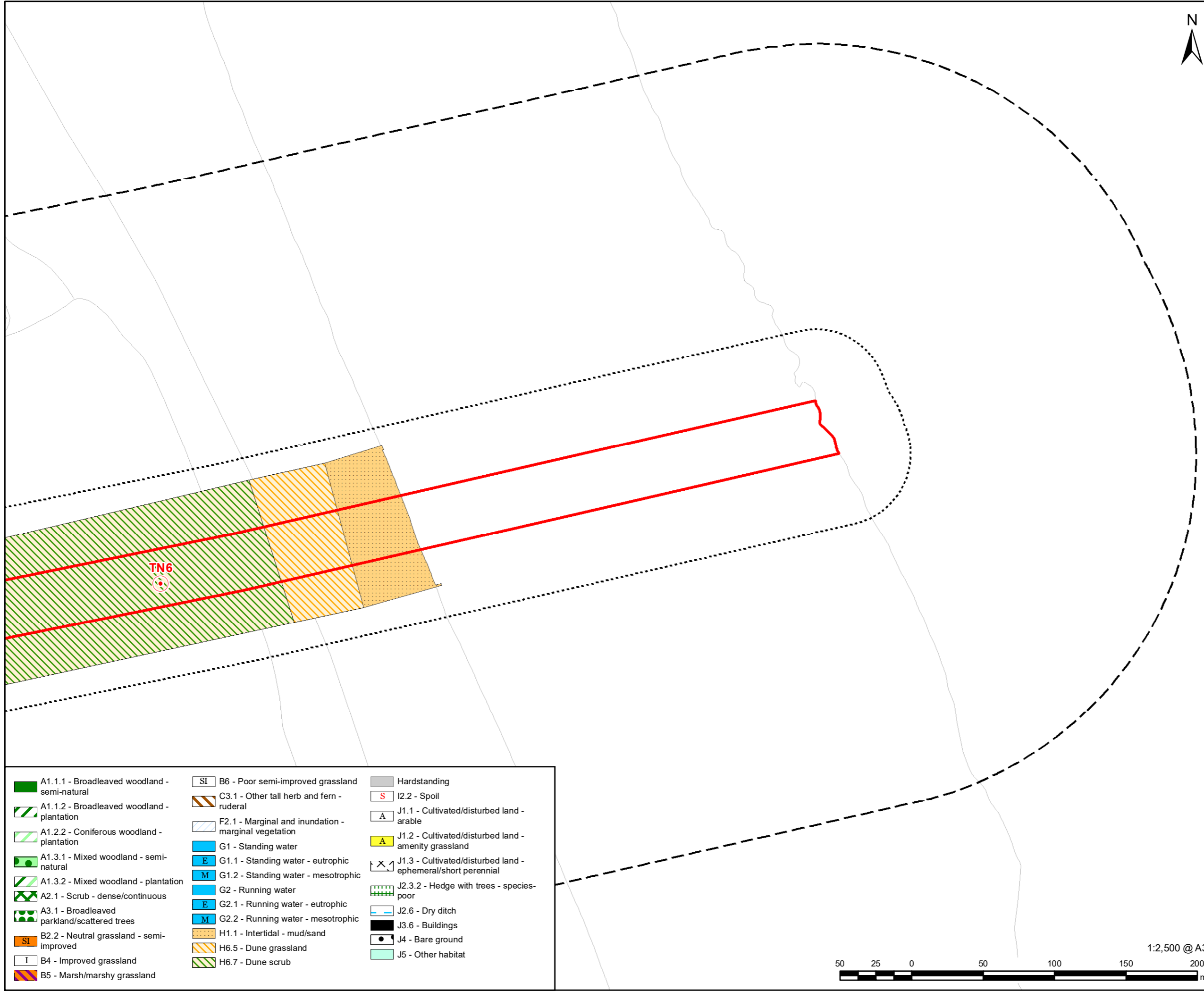
NOTES:
 Reproduced from Ordnance Survey digital map data © Crown copyright 2023. All rights reserved. Licence number 0100031673.
 Contains public sector information licensed under the Open Government Licence v3.0.




FIGURE TITLE
 Figure 6-9-2 (72 of 72)
 Habitats of Protected Species and Important Habitats

Regulation 5(2)(1)(ii) - Infrastructure Planning (Applications: Prescribed Forms and Procedure) Regulations 2009

ISSUE PURPOSE
 DCO APPLICATION
 PROJECT NUMBER / REFERENCE
 60668955 / VCCS_231002_DCO_6-9-2



	A1.1.1 - Broadleaved woodland - semi-natural		SI B6 - Poor semi-improved grassland		Hardstanding
	A1.1.2 - Broadleaved woodland - plantation		C3.1 - Other tall herb and fern - ruderal		I2.2 - Spoil
	A1.2.2 - Coniferous woodland - plantation		F2.1 - Marginal and inundation - marginal vegetation		J1.1 - Cultivated/disturbed land - arable
	A1.3.1 - Mixed woodland - semi-natural		G1 - Standing water		J1.2 - Cultivated/disturbed land - amenity grassland
	A1.3.2 - Mixed woodland - plantation		G1.1 - Standing water - eutrophic		J1.3 - Cultivated/disturbed land - ephemeral/short perennial
	A2.1 - Scrub - dense/continuous		G1.2 - Standing water - mesotrophic		J2.3.2 - Hedge with trees - species-poor
	A3.1 - Broadleaved parkland/scattered trees		G2 - Running water		J2.6 - Dry ditch
	B2.2 - Neutral grassland - semi-improved		G2.1 - Running water - eutrophic		J3.6 - Buildings
	B4 - Improved grassland		G2.2 - Running water - mesotrophic		J4 - Bare ground
	B5 - Marsh/marshy grassland		H1.1 - Intertidal - mud/sand		J5 - Other habitat
			H6.5 - Dune grassland		
			H6.7 - Dune scrub		



1:2,500 @ A3

