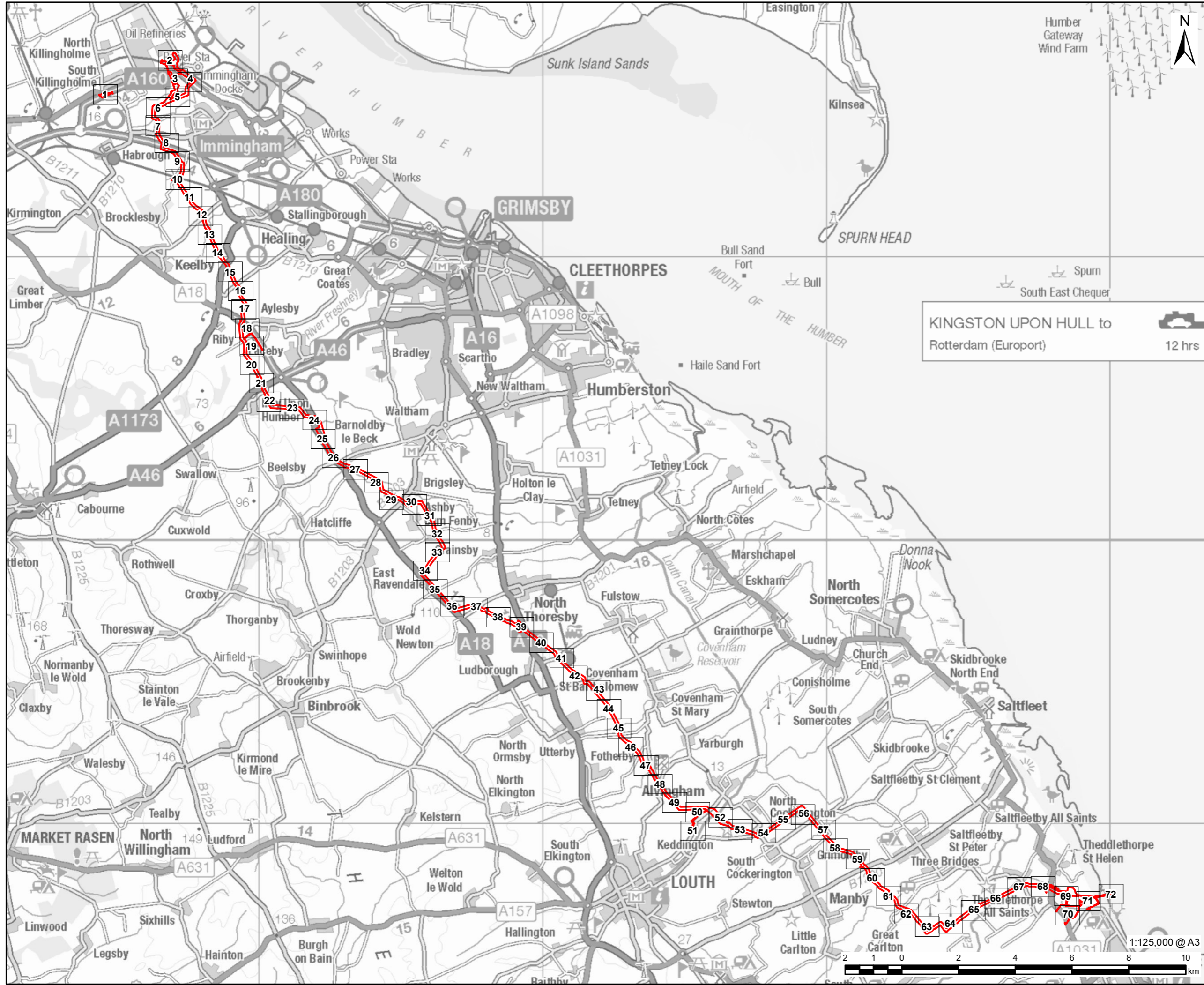


Viking CCS Pipeline

6.9.1 Plans of Statutory / Non-Statutory Sites or Features of Nature Conservation

Document Reference: EN070008/APP/6.9.1

Applicant: Chrysaor Production (U.K.) Limited,
a Harbour Energy Company
PINS Reference: EN070008
Planning Act 2008 (as amended)
The Infrastructure Planning (Applications: Prescribed Forms
and Procedure) Regulations 2009 - Regulation 5(2)(l)
Date: October 2023



VikingCCS

AECOM

PROJECT
Viking CCS Pipeline

LEGEND

- DCO Site Boundary
- Detailed Sheet Number

KINGSTON UPON HULL to Rotterdam (Europort) 12 hrs

NOTES:
 Reproduced from Ordnance Survey digital map data © Crown copyright 2023. All rights reserved. Licence number 0100031673. Contains public sector information licensed under the Open Government Licence v3.0.

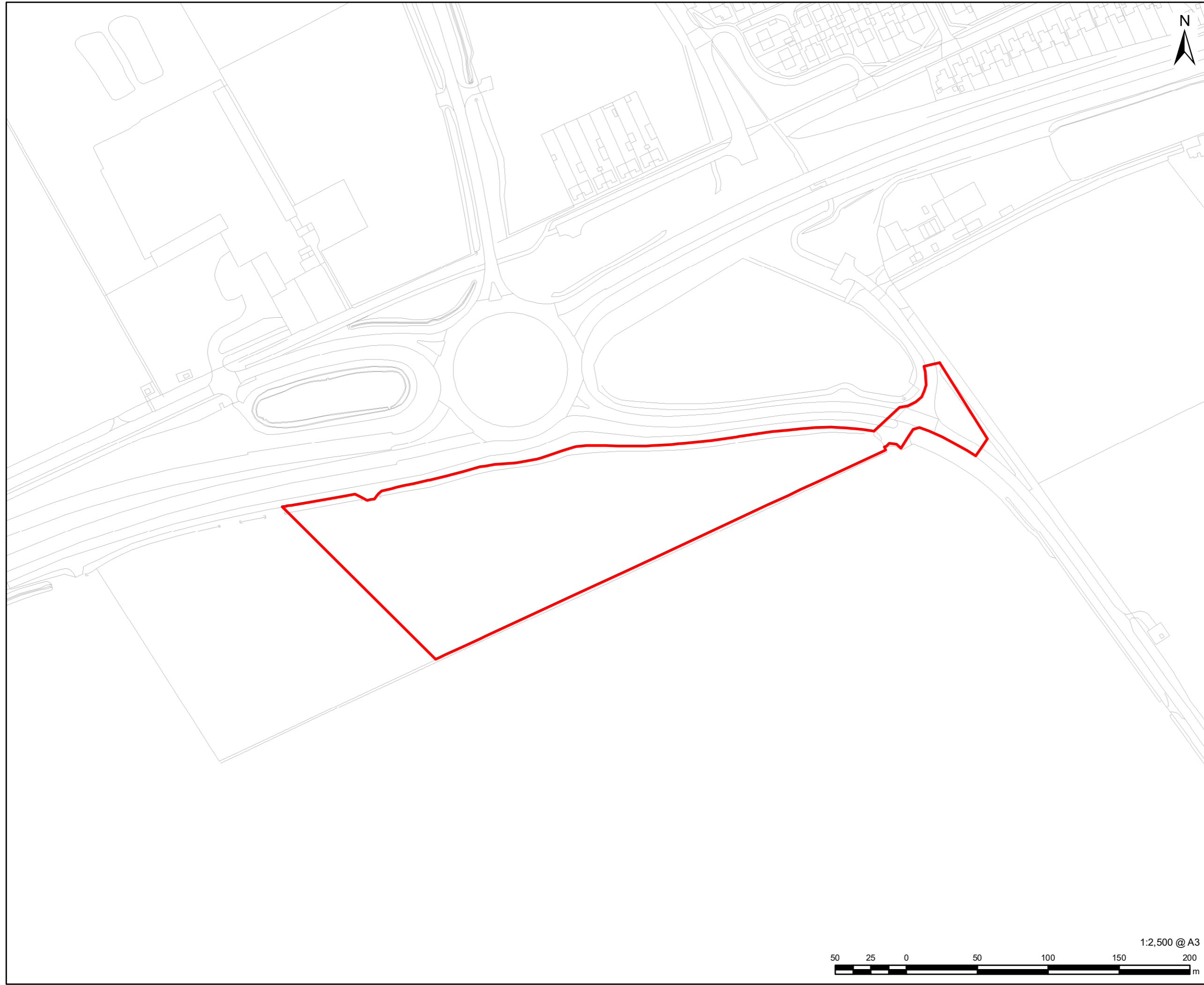
FIGURE TITLE
Figure 6-9-1 - Key Plan Statutory and Non Statutory Sites of Nature Conservation, Geological and Landscape Importance

Regulation 5(2)(l)(i) - Infrastructure Planning (Applications: Prescribed Forms and Procedure) Regulations 2009

ISSUE PURPOSE
 DCO APPLICATION

PROJECT NUMBER / REFERENCE
 60668955 / VCCS_231002_DCO_6-9-1

This drawing has been prepared for the use of AECOM's client. It may not be used, modified, reproduced or relied upon by third parties, except as signed by AECOM or as required by law. AECOM accepts no responsibility, and denies any liability whatsoever, to any party that uses or relies on this drawing without AECOM's express written consent. Do not scale this document. All measurements must be obtained from the stated dimensions.



NOTES:
 Reproduced from Ordnance Survey digital map data © Crown copyright 2023. All rights reserved. Licence number 0100031673.
 Contains public sector information licensed under the Open Government Licence v3.0.
 © Natural England copyright. Contains Ordnance Survey data © Crown copyright and database right 2023.

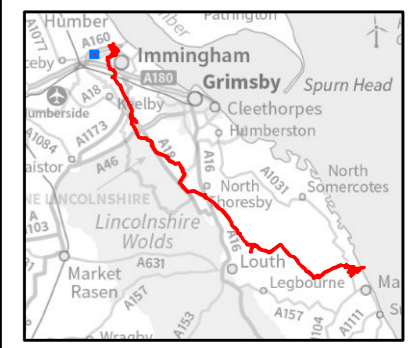


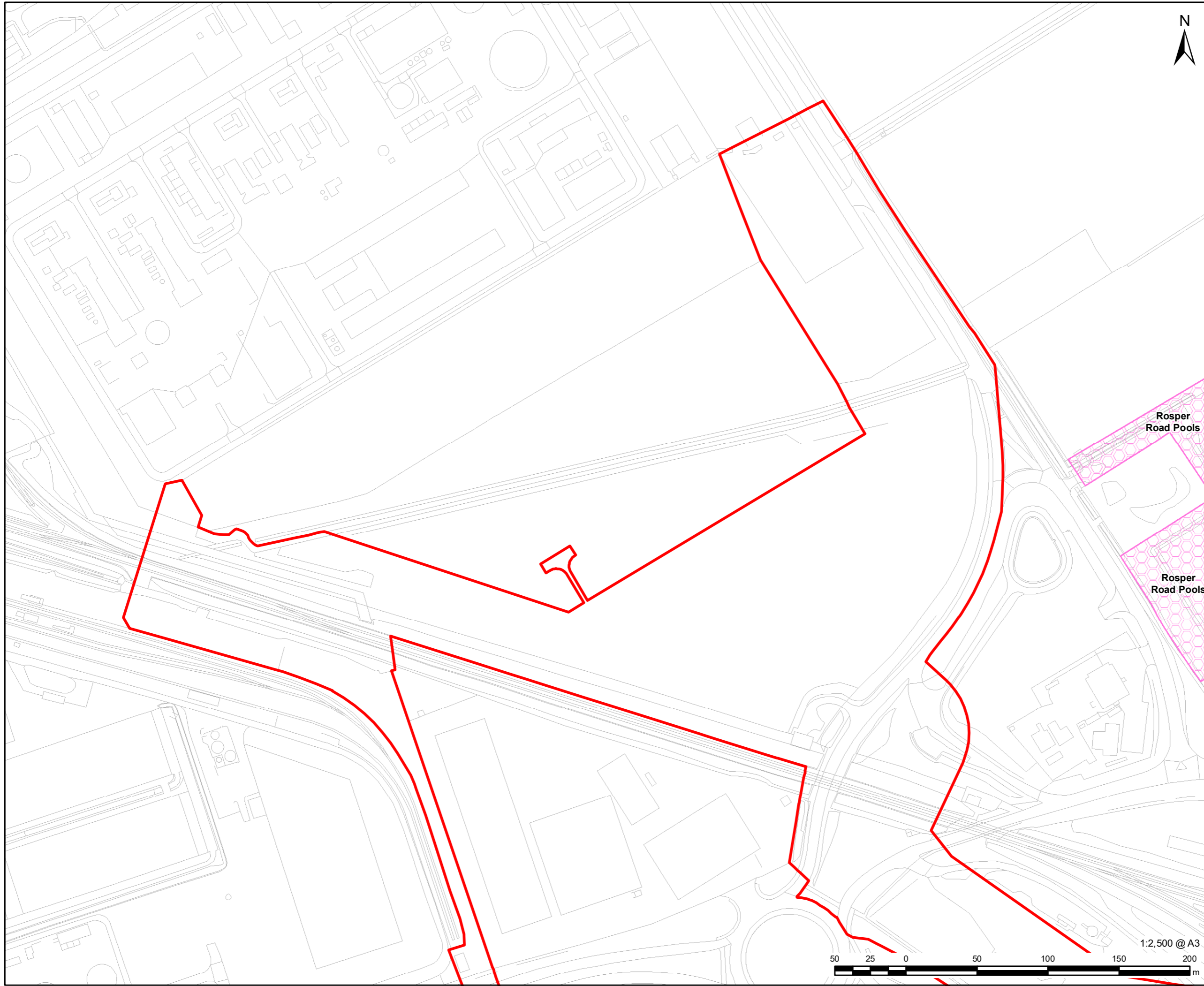
FIGURE TITLE
Figure 6-9-1 (1 of 72)
Statutory and Non Statutory Sites of Nature Conservation, Geological and Landscape Importance

Regulation 5(2)(l)(i) - Infrastructure Planning (Applications: Prescribed Forms and Procedure) Regulations 2009



ISSUE PURPOSE
 DCO APPLICATION
 PROJECT NUMBER / REFERENCE
 60668955 / VCCS_231002_DCO_6-9-1



This drawing has been prepared for the use of AECOM's client. It may not be used, modified, reproduced or relied upon by third parties, except as agreed by AECOM or as required by law. AECOM accepts no responsibility, and denies any liability whatsoever, to any party that uses or relies on this drawing without AECOM's express written consent. Do not scale this document. All measurements must be obtained from the stated dimensions.



LEGEND

	DCO Site Boundary
	Local Wildlife Site

NOTES:
 Reproduced from Ordnance Survey digital map data © Crown copyright 2023. All rights reserved. Licence number 0100031673. Contains public sector information licensed under the Open Government Licence v3.0. © Natural England copyright. Contains Ordnance Survey data © Crown copyright and database right 2023.

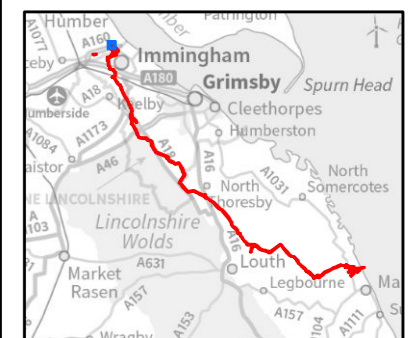


FIGURE TITLE
 Figure 6-9-1 (2 of 72)
 Statutory and Non Statutory Sites of Nature Conservation, Geological and Landscape Importance

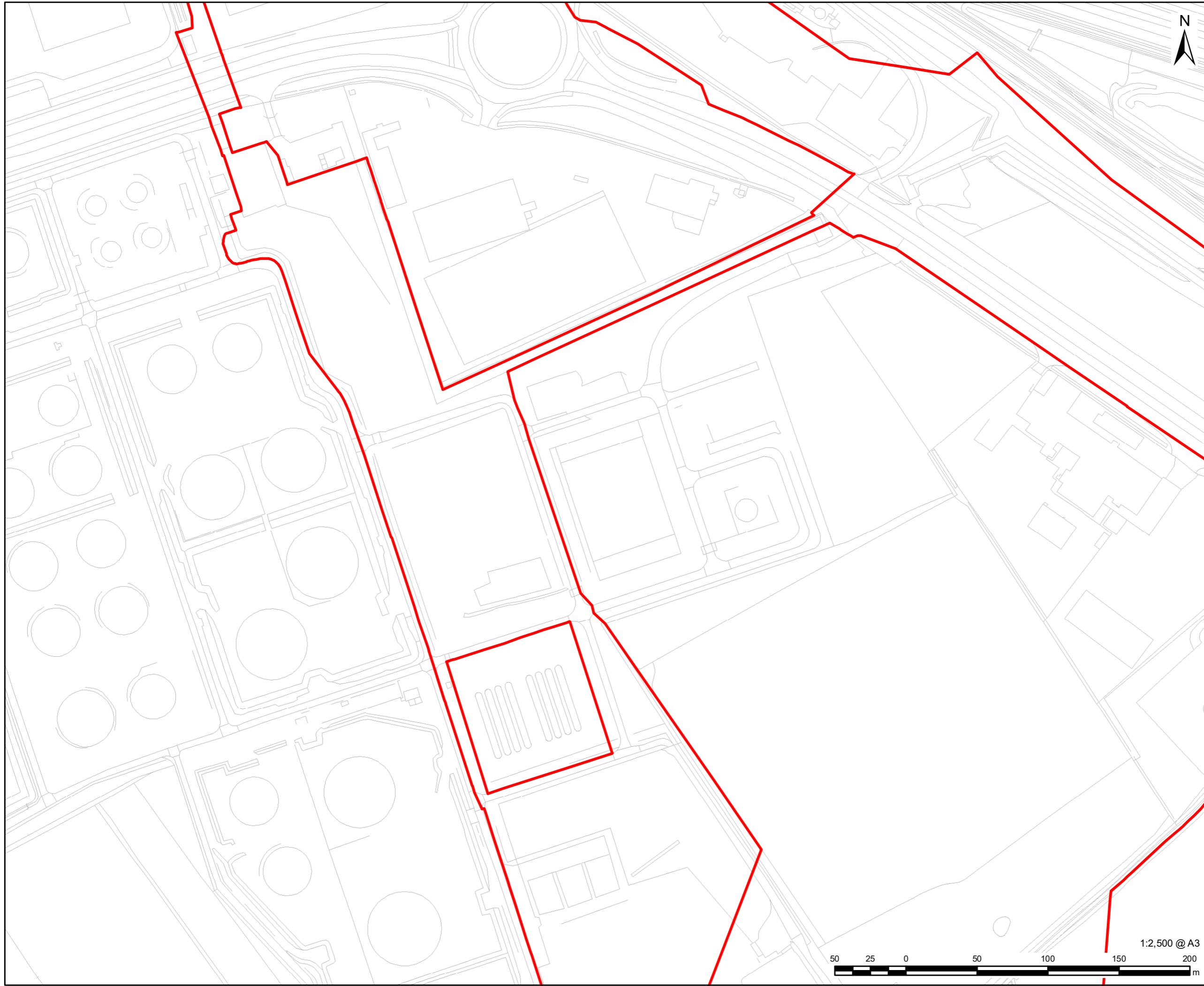
Regulation 5(2)(l)(i) - Infrastructure Planning (Applications: Prescribed Forms and Procedure) Regulations 2009

ISSUE PURPOSE
 DCO APPLICATION

PROJECT NUMBER / REFERENCE
 60668955 / VCCS_231002_DCO_6-9-1



This drawing has been prepared for the use of AECOM's client. It may not be used, modified, reproduced or relied upon by third parties, except as agreed by AECOM or as required by law. AECOM accepts no responsibility, and denies any liability whatsoever, to any party that uses or relies on this drawing without AECOM's express written consent. Do not scale this document. All measurements must be obtained from the stated dimensions.



NOTES:
 Reproduced from Ordnance Survey digital map data © Crown copyright 2023. All rights reserved. Licence number 0100031673. Contains public sector information licensed under the Open Government Licence v3.0. © Natural England copyright. Contains Ordnance Survey data © Crown copyright and database right 2023.

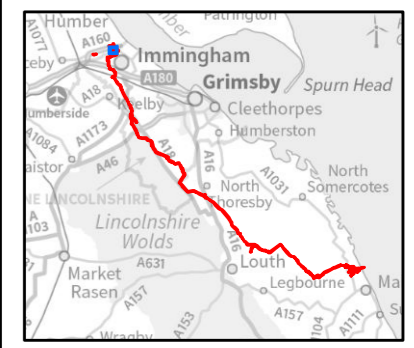


FIGURE TITLE
Figure 6-9-1 (3 of 72)
Statutory and Non Statutory Sites of Nature Conservation, Geological and Landscape Importance

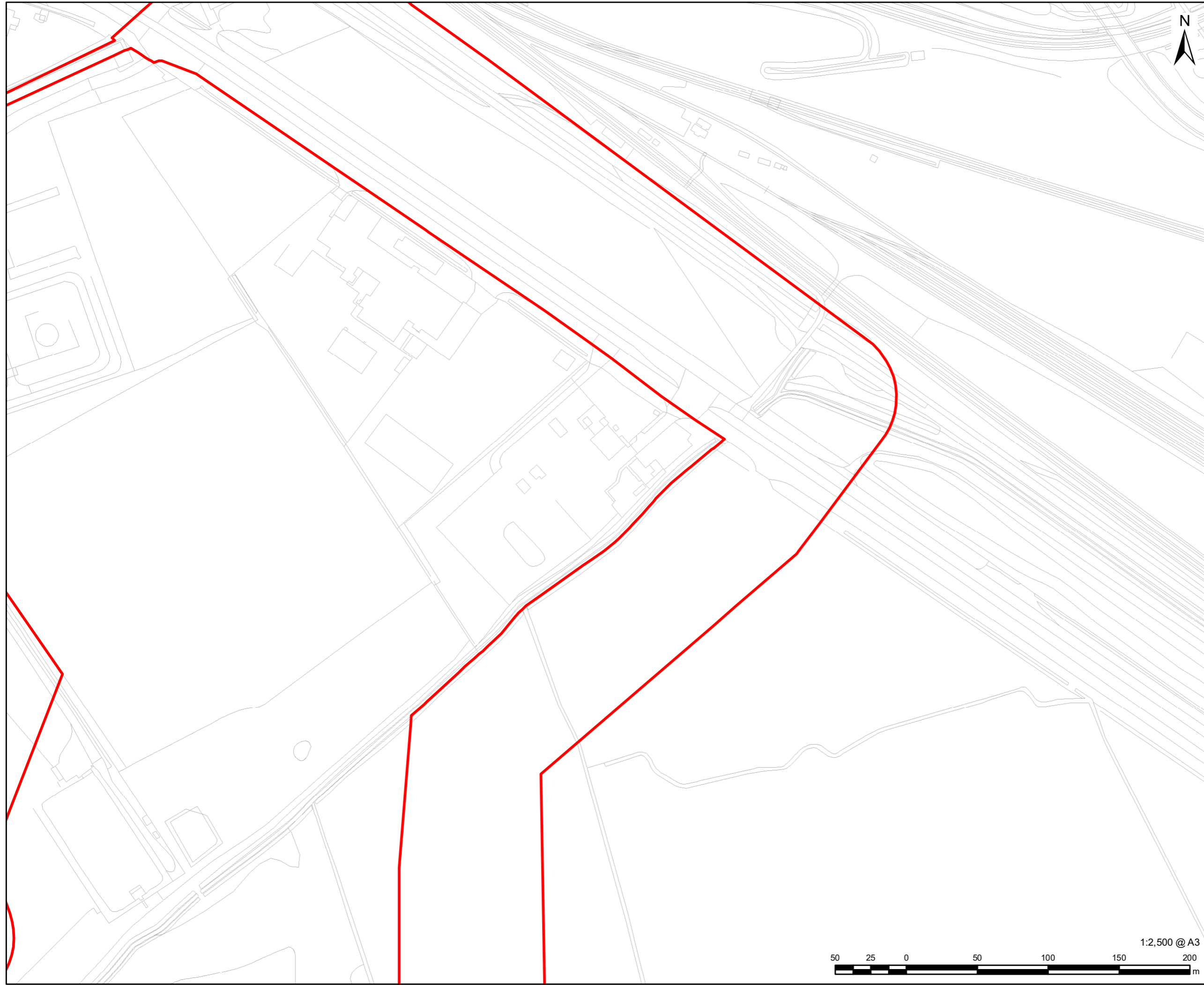
Regulation 5(2)(l)(i) - Infrastructure Planning (Applications: Prescribed Forms and Procedure) Regulations 2009

ISSUE PURPOSE
 DCO APPLICATION

PROJECT NUMBER / REFERENCE
 60668955 / VCCS_231002_DCO_6-9-1



This drawing has been prepared for the use of AECOM's client. It may not be used, modified, reproduced or relied upon by third parties, except as agreed by AECOM or as required by law. AECOM accepts no responsibility, and denies any liability whatsoever, to any party that uses or relies on this drawing without AECOM's express written consent. Do not scale this document. All measurements must be obtained from the stated dimensions.



NOTES:
 Reproduced from Ordnance Survey digital map data © Crown copyright 2023. All rights reserved. Licence number 0100031673.
 Contains public sector information licensed under the Open Government Licence v3.0.
 © Natural England copyright. Contains Ordnance Survey data © Crown copyright and database right 2023.

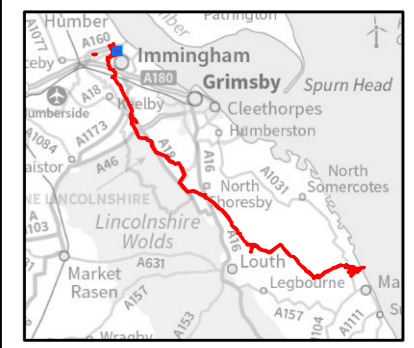


FIGURE TITLE
Figure 6-9-1 (4 of 72)
Statutory and Non Statutory Sites of Nature Conservation, Geological and Landscape Importance

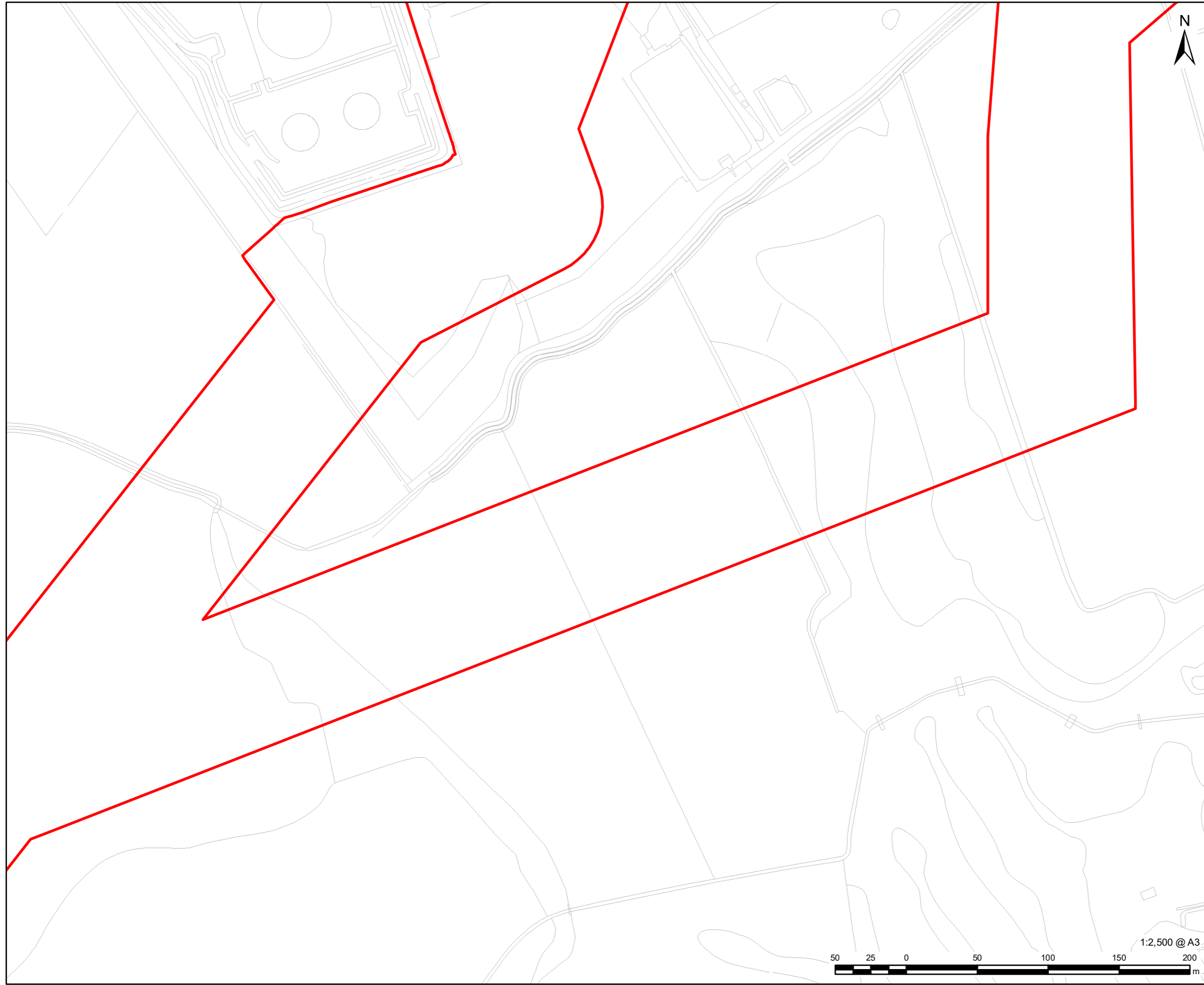
Regulation 5(2)(l)(i) - Infrastructure Planning (Applications: Prescribed Forms and Procedure) Regulations 2009

ISSUE PURPOSE
 DCO APPLICATION

PROJECT NUMBER / REFERENCE
 60668955 / VCCS_231002_DCO_6-9-1



This drawing has been prepared for the use of AECOM's client. It may not be used, modified, reproduced or relied upon by third parties, except as agreed by AECOM or as required by law. AECOM accepts no responsibility, and denies any liability whatsoever, to any party that uses or relies on this drawing without AECOM's express written consent. Do not scale this document. All measurements must be obtained from the stated dimensions.



This drawing has been prepared for the use of AECOM's client. It may not be used, modified, reproduced or relied upon by third parties, except as agreed by AECOM or as required by law. AECOM accepts no responsibility, and denies any liability whatsoever, to any party that uses or relies on this drawing without AECOM's express written consent. Do not scale this document. All measurements must be obtained from the stated dimensions.

NOTES:
 Reproduced from Ordnance Survey digital map data © Crown copyright 2023. All rights reserved. Licence number 0100031673.
 Contains public sector information licensed under the Open Government Licence v3.0.
 © Natural England copyright. Contains Ordnance Survey data © Crown copyright and database right 2023.

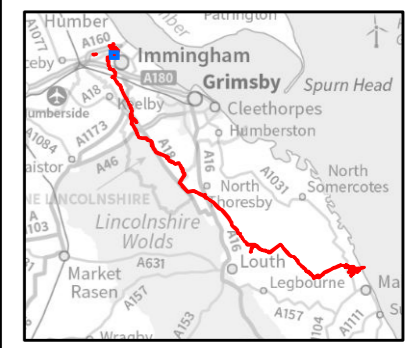


FIGURE TITLE
Figure 6-9-1 (5 of 72)
Statutory and Non Statutory Sites of Nature Conservation, Geological and Landscape Importance

Regulation 5(2)(l)(i) - Infrastructure Planning (Applications: Prescribed Forms and Procedure) Regulations 2009

ISSUE PURPOSE
 DCO APPLICATION

PROJECT NUMBER / REFERENCE
 60668955 / VCCS_231002_DCO_6-9-1





NOTES:
 Reproduced from Ordnance Survey digital map data © Crown copyright 2023. All rights reserved. Licence number 0100031673. Contains public sector information licensed under the Open Government Licence v3.0. © Natural England copyright. Contains Ordnance Survey data © Crown copyright and database right 2023.

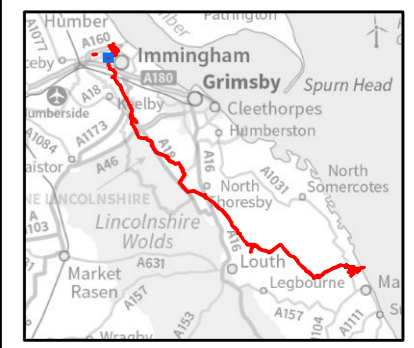


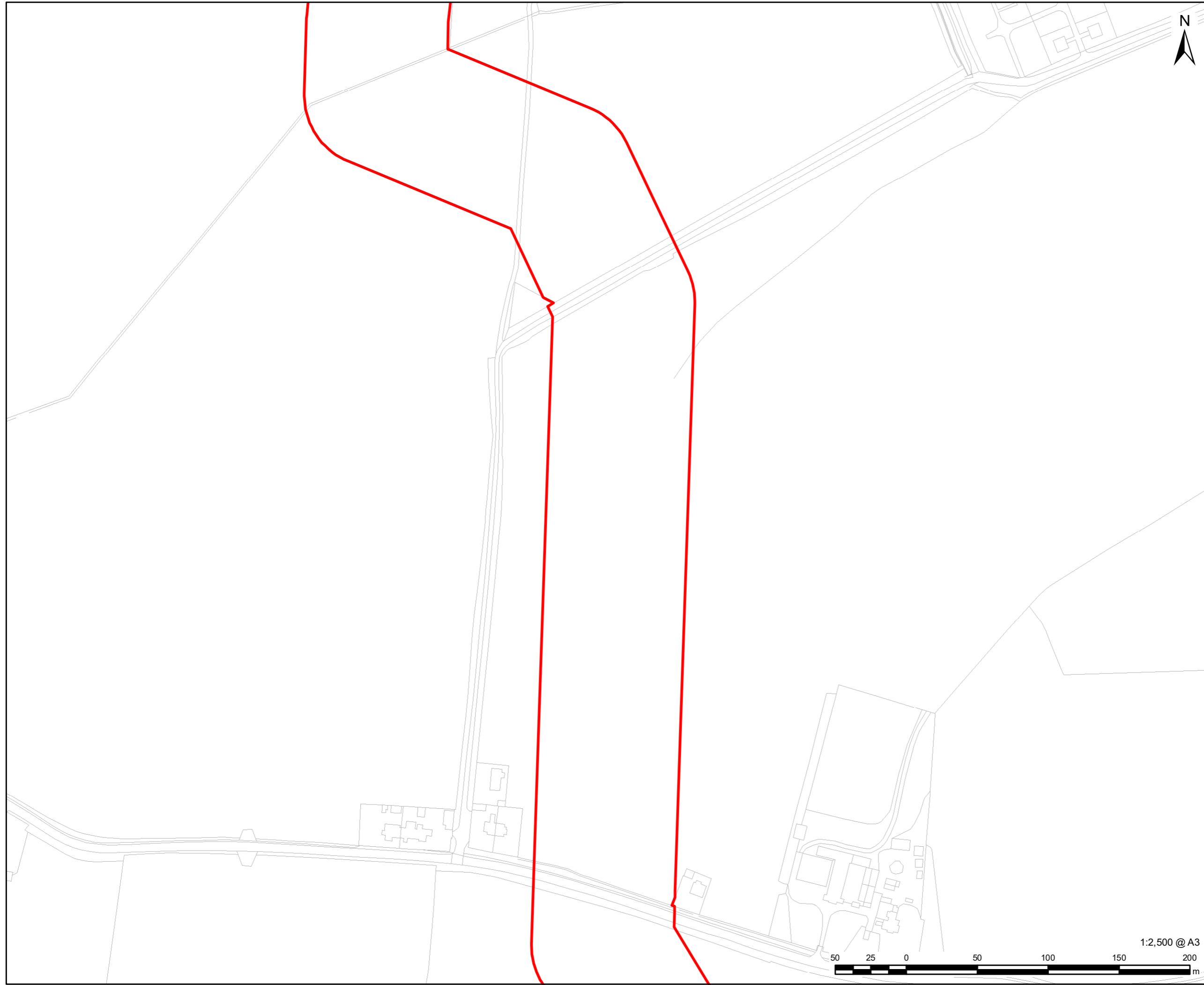
FIGURE TITLE
Figure 6-9-1 (6 of 72)
Statutory and Non Statutory Sites of Nature Conservation, Geological and Landscape Importance

Regulation 5(2)(l)(i) - Infrastructure Planning (Applications: Prescribed Forms and Procedure) Regulations 2009

ISSUE PURPOSE
 DCO APPLICATION

PROJECT NUMBER / REFERENCE
 60668955 / VCCS_231002_DCO_6-9-1

This drawing has been prepared for the use of AECOM's client. It may not be used, modified, reproduced or relied upon by third parties, except as agreed by AECOM or as required by law. AECOM accepts no responsibility, and denies any liability whatsoever, to any party that uses or relies on this drawing without AECOM's express written consent. Do not scale this document. All measurements must be obtained from the stated dimensions.



NOTES:
 Reproduced from Ordnance Survey digital map data © Crown copyright 2023. All rights reserved. Licence number 0100031673. Contains public sector information licensed under the Open Government Licence v3.0. © Natural England copyright. Contains Ordnance Survey data © Crown copyright and database right 2023.

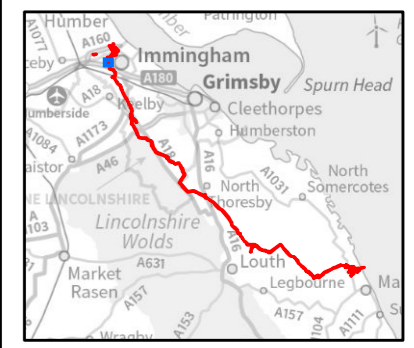


FIGURE TITLE
Figure 6-9-1 (7 of 72)
Statutory and Non Statutory Sites of Nature Conservation, Geological and Landscape Importance

Regulation 5(2)(l)(i) - Infrastructure Planning (Applications: Prescribed Forms and Procedure) Regulations 2009

ISSUE PURPOSE

DCO APPLICATION

PROJECT NUMBER / REFERENCE
 60668955 / VCCS_231002_DCO_6-9-1



1:2,500 @ A3

This drawing has been prepared for the use of AECOM's client. It may not be used, modified, reproduced or relied upon by third parties, except as agreed by AECOM or as required by law. AECOM accepts no responsibility, and denies any liability whatsoever, to any party that uses or relies on this drawing without AECOM's express written consent. Do not scale this document. All measurements must be obtained from the stated dimensions.



- LEGEND
- DCO Site Boundary
 - Route Section Break

NOTES:
 Reproduced from Ordnance Survey digital map data © Crown copyright 2023. All rights reserved. Licence number 0100031673.
 Contains public sector information licensed under the Open Government Licence v3.0.
 © Natural England copyright. Contains Ordnance Survey data © Crown copyright and database right 2023.

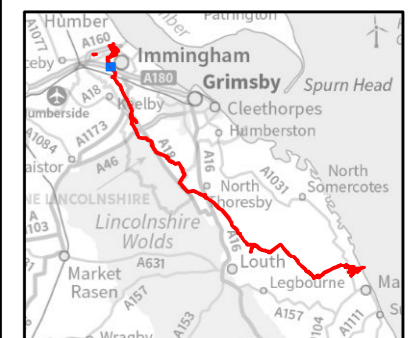


FIGURE TITLE
Figure 6-9-1 (8 of 72)
Statutory and Non Statutory Sites of Nature Conservation, Geological and Landscape Importance

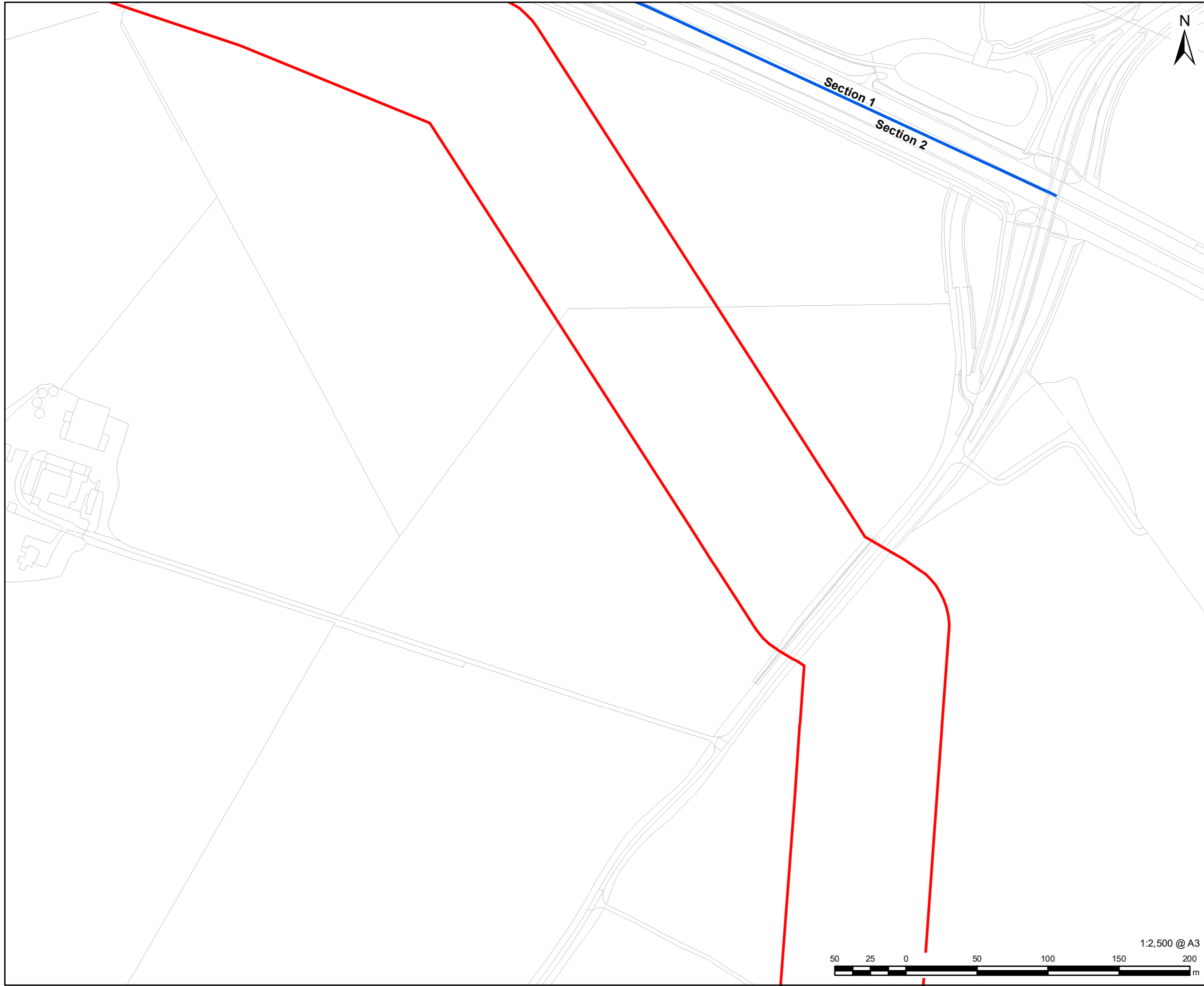
Regulation 5(2)(l)(i) - Infrastructure Planning (Applications: Prescribed Forms and Procedure) Regulations 2009

ISSUE PURPOSE
 DCO APPLICATION

PROJECT NUMBER / REFERENCE
 60668955 / VCCS_231002_DCO_6-9-1



This drawing has been prepared for the use of AECOM's client. It may not be used, modified, reproduced or relied upon by third parties, except as agreed by AECOM or as required by AECOM or as required by law. AECOM accepts no responsibility, and denies any liability whatsoever, to any party that uses or relies on this drawing without AECOM's express written consent. Do not scale this document. All measurements must be obtained from the stated dimensions.



- LEGEND**
- ▬ DCO Site Boundary
 - ▬ Route Section Break

NOTES:
 Reproduced from Ordnance Survey digital map data © Crown copyright 2023. All rights reserved. Licence number 0100031673. Contains public sector information licensed under the Open Government Licence v3.0. © Natural England copyright. Contains Ordnance Survey data © Crown copyright and database right 2023.

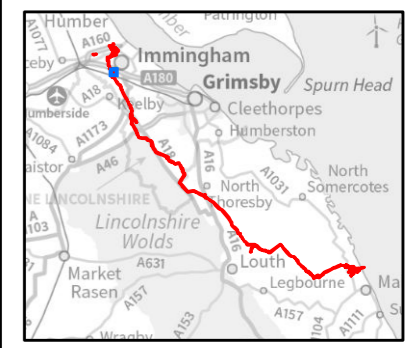


FIGURE TITLE
Figure 6-9-1 (9 of 72)
Statutory and Non Statutory Sites of Nature Conservation, Geological and Landscape Importance

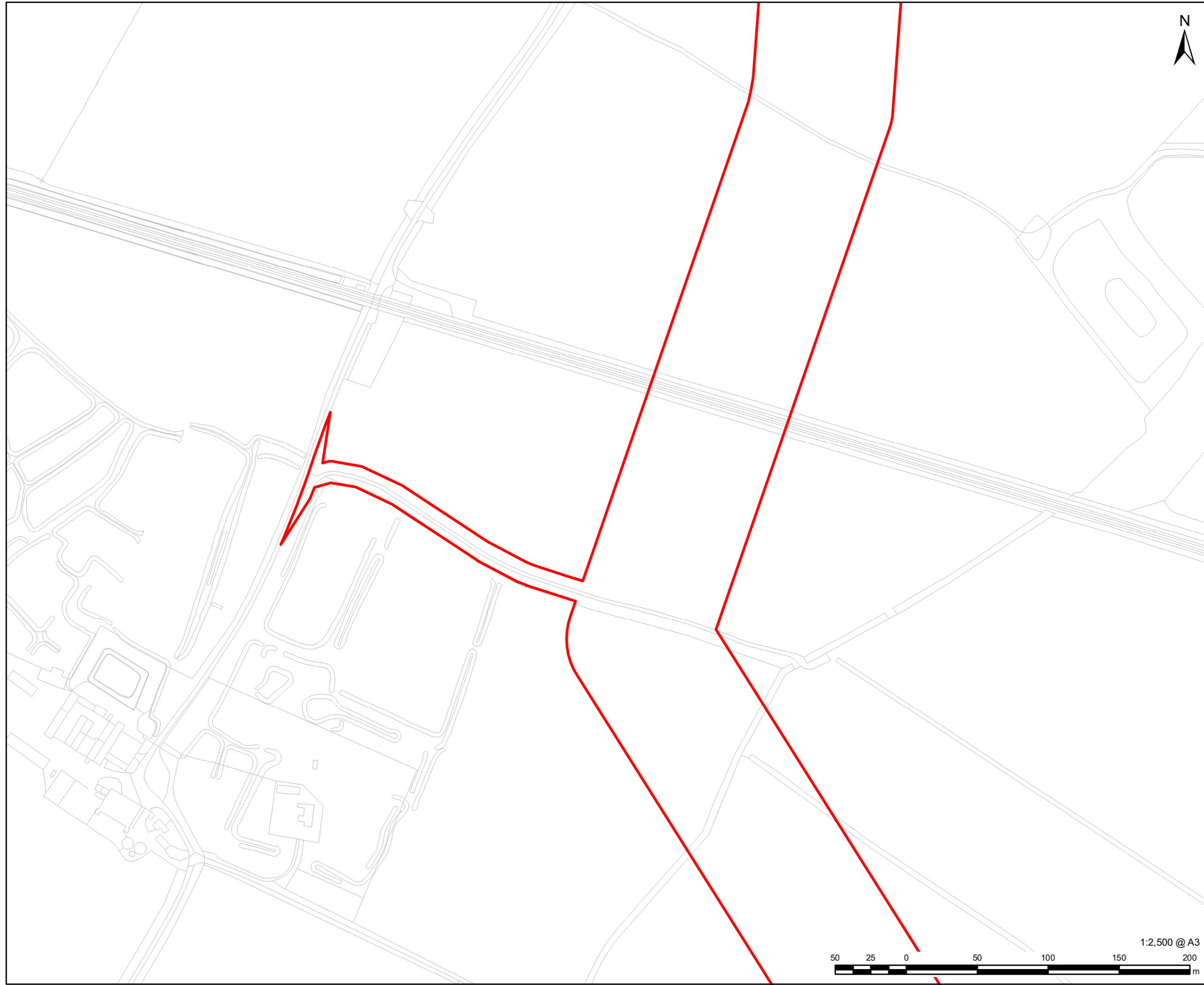
Regulation 5(2)(l)(i) - Infrastructure Planning (Applications: Prescribed Forms and Procedure) Regulations 2009

ISSUE PURPOSE
 DCO APPLICATION

PROJECT NUMBER / REFERENCE
 60668955 / VCCS_231002_DCO_6-9-1



This drawing has been prepared for the use of AECOM's client. It may not be used, modified, reproduced or relied upon by third parties, except as agreed by AECOM or as required by law. AECOM accepts no responsibility, and denies any liability whatsoever, to any party that uses or relies on this drawing without AECOM's express written consent. Do not scale this document. All measurements must be obtained from the stated dimensions.



NOTES:
 Reproduced from Ordnance Survey digital map data © Crown copyright 2023. All rights reserved. Licence number 0100031673. Contains public sector information licensed under the Open Government Licence v3.0. © Natural England copyright. Contains Ordnance Survey data © Crown copyright and database right 2023.

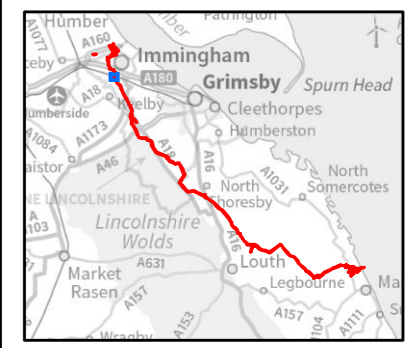


FIGURE TITLE
Figure 6-9-1 (10 of 72)
Statutory and Non Statutory Sites of Nature Conservation, Geological and Landscape Importance

Regulation 5(2)(l)(i) - Infrastructure Planning (Applications: Prescribed Forms and Procedure) Regulations 2009

ISSUE PURPOSE
 DCO APPLICATION

PROJECT NUMBER / REFERENCE
 60668955 / VCCS_231002_DCO_6-9-1



This drawing has been prepared for the use of AECOM's client. It may not be used, modified, reproduced or relied upon by third parties, except as agreed by AECOM or as required by law. AECOM accepts no responsibility, and denies any liability whatsoever, to any party that uses or relies on this drawing without AECOM's express written consent. Do not scale this document. All measurements must be obtained from the stated dimensions.



- DCO Site Boundary

NOTES:
 Reproduced from Ordnance Survey digital map data © Crown copyright 2023. All rights reserved. Licence number 0100031673. Contains public sector information licensed under the Open Government Licence v3.0. © Natural England copyright. Contains Ordnance Survey data © Crown copyright and database right 2023.

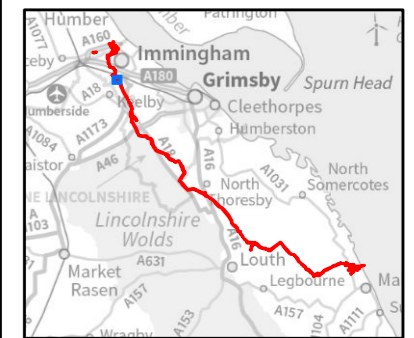


FIGURE TITLE

**Figure 6-9-1 (11 of 72)
 Statutory and Non Statutory Sites of Nature Conservation, Geological and Landscape Importance**

Regulation 5(2)(l)(i) - Infrastructure Planning (Applications: Prescribed Forms and Procedure) Regulations 2009

ISSUE PURPOSE

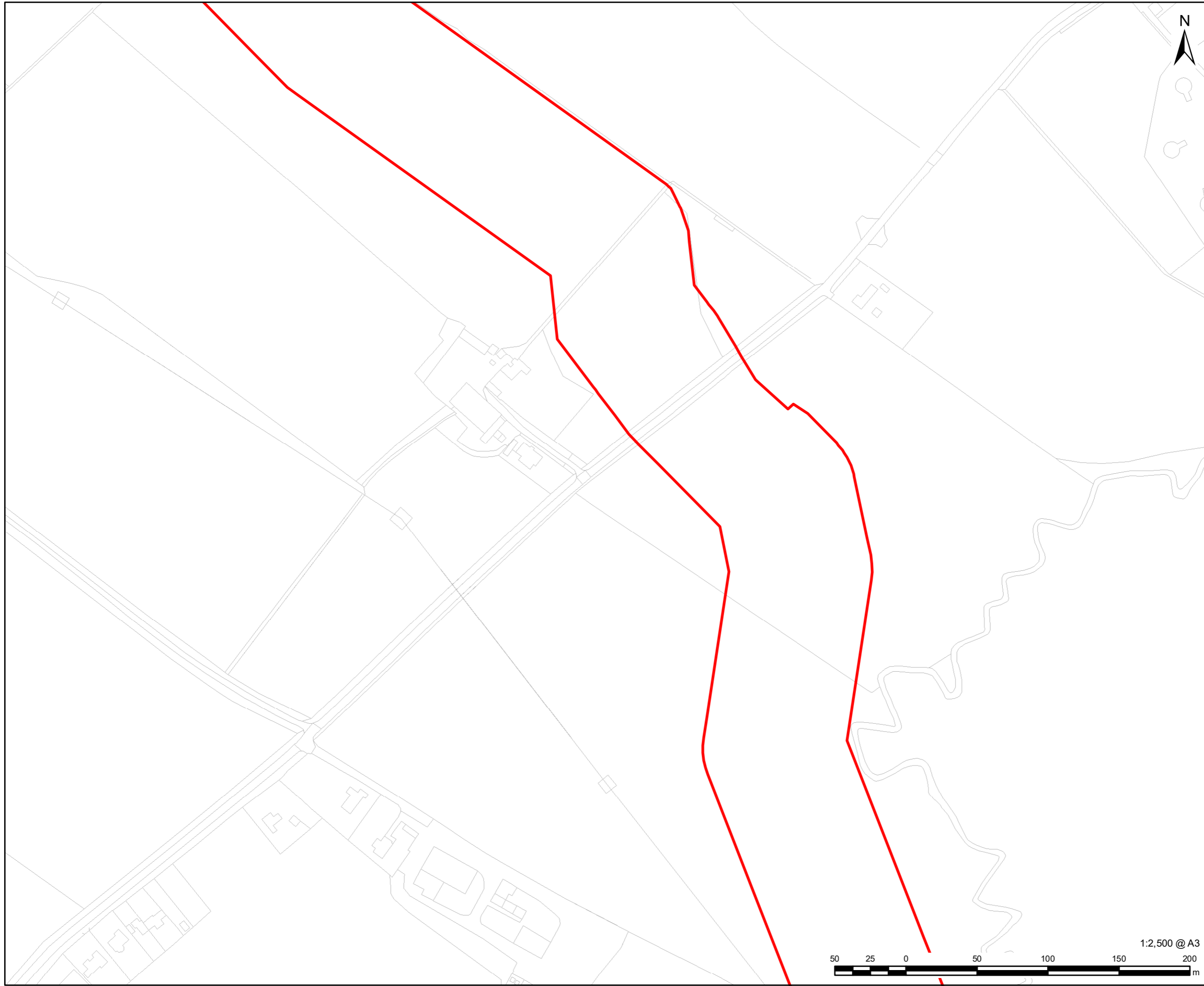
DCO APPLICATION

PROJECT NUMBER / REFERENCE

60668955 / VCCS_231002_DCO_6-9-1



This drawing has been prepared for the use of AECOM's client. It may not be used, modified, reproduced or relied upon by third parties, except as agreed by AECOM or as required by law. AECOM accepts no responsibility, and denies any liability whatsoever, to any party that uses or relies on this drawing without AECOM's express written consent. Do not scale this document. All measurements must be obtained from the stated dimensions.



NOTES:
 Reproduced from Ordnance Survey digital map data © Crown copyright 2023. All rights reserved. Licence number 0100031673. Contains public sector information licensed under the Open Government Licence v3.0. © Natural England copyright. Contains Ordnance Survey data © Crown copyright and database right 2023.

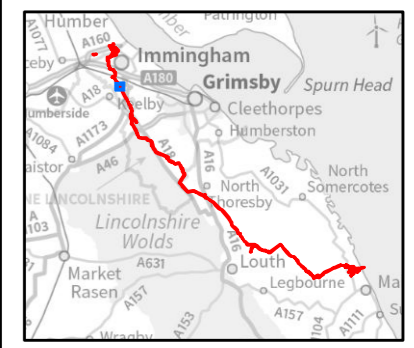


FIGURE TITLE
Figure 6-9-1 (12 of 72)
Statutory and Non Statutory Sites of Nature Conservation, Geological and Landscape Importance

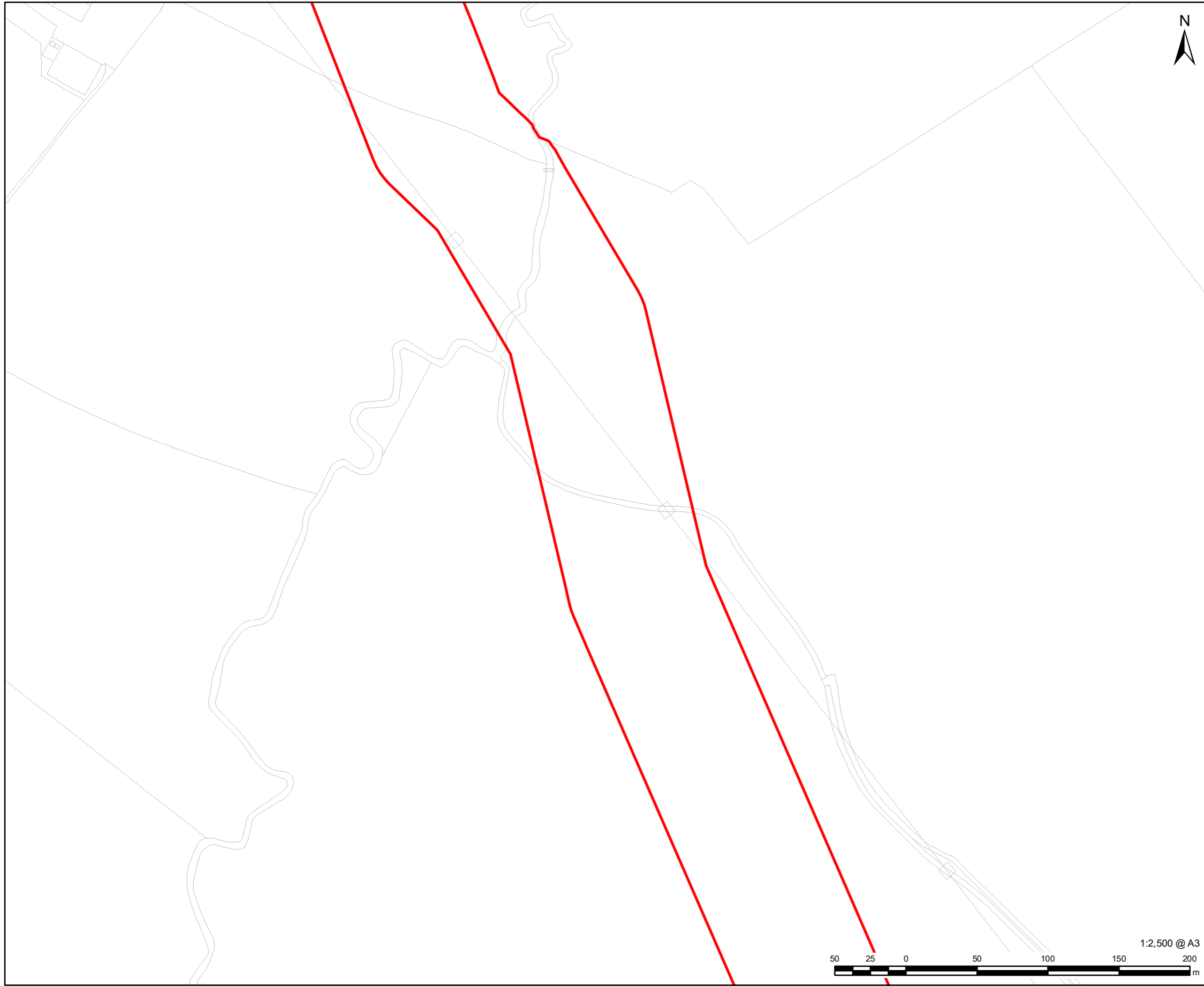
Regulation 5(2)(l)(i) - Infrastructure Planning (Applications: Prescribed Forms and Procedure) Regulations 2009

ISSUE PURPOSE
 DCO APPLICATION

PROJECT NUMBER / REFERENCE
 60668955 / VCCS_231002_DCO_6-9-1



This drawing has been prepared for the use of AECOM's client. It may not be used, modified, reproduced or relied upon by third parties, except as agreed by AECOM or as required by law. AECOM accepts no responsibility, and denies any liability whatsoever, to any party that uses or relies on this drawing without AECOM's express written consent. Do not scale this document. All measurements must be obtained from the stated dimensions.



- DCO Site Boundary

NOTES:
 Reproduced from Ordnance Survey digital map data © Crown copyright 2023. All rights reserved. Licence number 0100031673. Contains public sector information licensed under the Open Government Licence v3.0. © Natural England copyright. Contains Ordnance Survey data © Crown copyright and database right 2023.

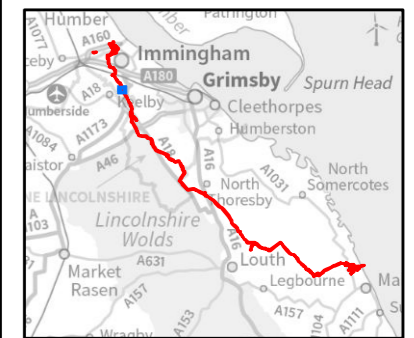


FIGURE TITLE

**Figure 6-9-1 (13 of 72)
 Statutory and Non Statutory Sites of Nature Conservation, Geological and Landscape Importance**

Regulation 5(2)(l)(i) - Infrastructure Planning (Applications: Prescribed Forms and Procedure) Regulations 2009

ISSUE PURPOSE

DCO APPLICATION

PROJECT NUMBER / REFERENCE

60668955 / VCCS_231002_DCO_6-9-1



This drawing has been prepared for the use of AECOM's client. It may not be used, modified, reproduced or relied upon by third parties, except as agreed by AECOM or as required by law. AECOM accepts no responsibility, and denies any liability whatsoever, to any party that uses or relies on this drawing without AECOM's express written consent. Do not scale this document. All measurements must be obtained from the stated dimensions.



NOTES:
 Reproduced from Ordnance Survey digital map data © Crown copyright 2023. All rights reserved. Licence number 0100031673. Contains public sector information licensed under the Open Government Licence v3.0. © Natural England copyright. Contains Ordnance Survey data © Crown copyright and database right 2023.

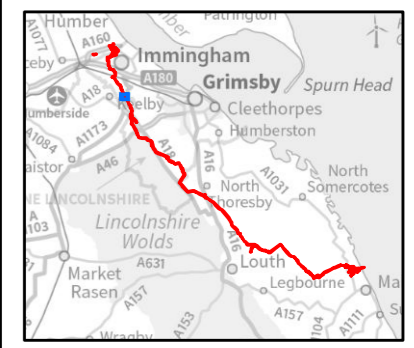


FIGURE TITLE
Figure 6-9-1 (14 of 72)
Statutory and Non Statutory Sites of Nature Conservation, Geological and Landscape Importance


Regulation 5(2)(l)(i) - Infrastructure Planning (Applications: Prescribed Forms and Procedure) Regulations 2009

ISSUE PURPOSE
 DCO APPLICATION

PROJECT NUMBER / REFERENCE
 60668955 / VCCS_231002_DCO_6-9-1



This drawing has been prepared for the use of AECOM's client. It may not be used, modified, reproduced or relied upon by third parties, except as agreed by AECOM or as required by law. AECOM accepts no responsibility, and denies any liability whatsoever, to any party that uses or relies on this drawing without AECOM's express written consent. Do not scale this document. All measurements must be obtained from the stated dimensions.



NOTES:
 Reproduced from Ordnance Survey digital map data © Crown copyright 2023. All rights reserved. Licence number 0100031673. Contains public sector information licensed under the Open Government Licence v3.0. © Natural England copyright. Contains Ordnance Survey data © Crown copyright and database right 2023.

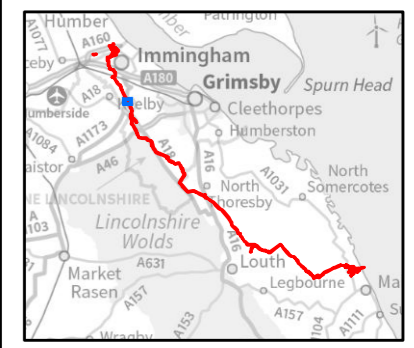


FIGURE TITLE
Figure 6-9-1 (15 of 72)
Statutory and Non Statutory Sites of Nature Conservation, Geological and Landscape Importance

Regulation 5(2)(l)(i) - Infrastructure Planning (Applications: Prescribed Forms and Procedure) Regulations 2009

ISSUE PURPOSE
 DCO APPLICATION

PROJECT NUMBER / REFERENCE
 60668955 / VCCS_231002_DCO_6-9-1



This drawing has been prepared for the use of AECOM's client. It may not be used, modified, reproduced or relied upon by third parties, except as agreed by AECOM or as required by law. AECOM accepts no responsibility, and denies any liability whatsoever, to any party that uses or relies on this drawing without AECOM's express written consent. Do not scale this document. All measurements must be obtained from the stated dimensions.



NOTES:
 Reproduced from Ordnance Survey digital map data © Crown copyright 2023. All rights reserved. Licence number 0100031673. Contains public sector information licensed under the Open Government Licence v3.0. © Natural England copyright. Contains Ordnance Survey data © Crown copyright and database right 2023.

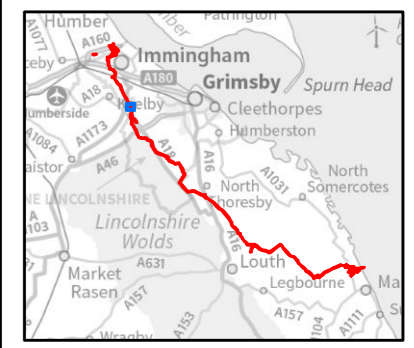


FIGURE TITLE
Figure 6-9-1 (16 of 72)
Statutory and Non Statutory Sites of Nature Conservation, Geological and Landscape Importance

Regulation 5(2)(l)(i) - Infrastructure Planning (Applications: Prescribed Forms and Procedure) Regulations 2009

ISSUE PURPOSE
 DCO APPLICATION

PROJECT NUMBER / REFERENCE
 60668955 / VCCS_231002_DCO_6-9-1



This drawing has been prepared for the use of AECOM's client. It may not be used, modified, reproduced or relied upon by third parties, except as agreed by AECOM or as required by law. AECOM accepts no responsibility, and denies any liability whatsoever, to any party that uses or relies on this drawing without AECOM's express written consent. Do not scale this document. All measurements must be obtained from the stated dimensions.



DCO Site Boundary

NOTES:
 Reproduced from Ordnance Survey digital map data © Crown copyright 2023. All rights reserved. Licence number 0100031673. Contains public sector information licensed under the Open Government Licence v3.0. © Natural England copyright. Contains Ordnance Survey data © Crown copyright and database right 2023.

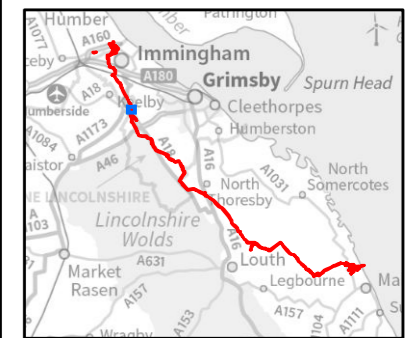


FIGURE TITLE

**Figure 6-9-1 (17 of 72)
 Statutory and Non Statutory Sites of Nature Conservation, Geological and Landscape Importance**

Regulation 5(2)(l)(i) - Infrastructure Planning (Applications: Prescribed Forms and Procedure) Regulations 2009

ISSUE PURPOSE

DCO APPLICATION

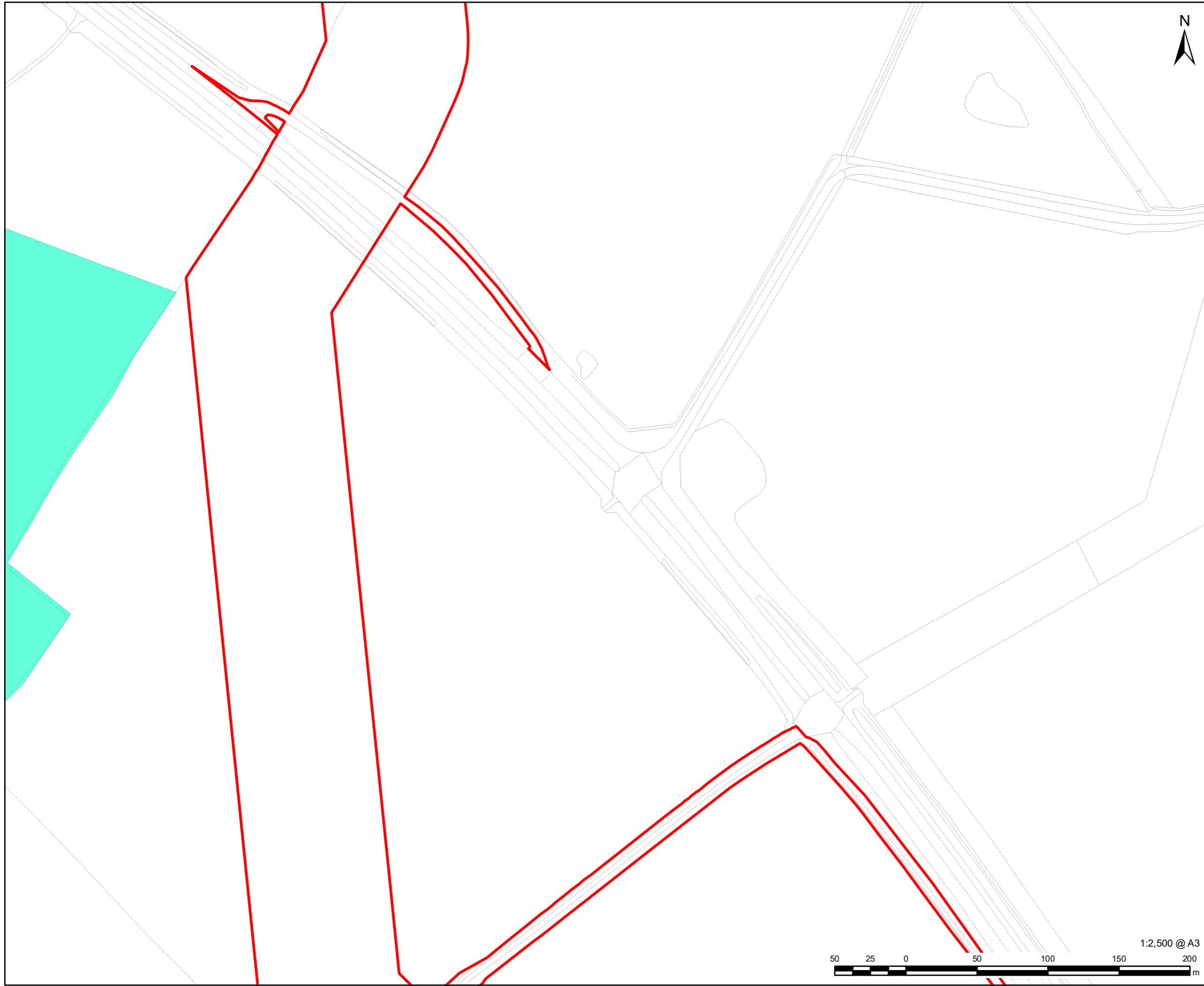
PROJECT NUMBER / REFERENCE

60668955 / VCCS_231002_DCO_6-9-1



1:2,500 @ A3

This drawing has been prepared for the use of AECOM's client. It may not be used, modified, reproduced or relied upon by third parties, except as agreed by AECOM or as required by law. AECOM accepts no responsibility, and denies any liability whatsoever, to any party that uses or relies on this drawing without AECOM's express written consent. Do not scale this document. All measurements must be obtained from the stated dimensions.



VikingCCS

AECOM

PROJECT

Viking CCS Pipeline

LEGEND

- DCO Site Boundary
- Area of Great Landscape Value

NOTES:

Reproduced from Ordnance Survey digital map data © Crown copyright 2023. All rights reserved. Licence number 0100031673. Contains public sector information licensed under the Open Government Licence v3.0. © Natural England copyright. Contains Ordnance Survey data © Crown copyright and database right 2023.

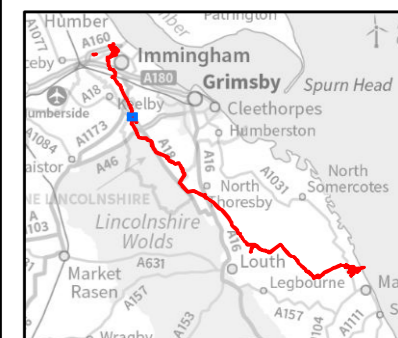


FIGURE TITLE

Figure 6-9-1 (18 of 72)
Statutory and Non Statutory Sites of Nature Conservation, Geological and Landscape Importance

Regulation 5(2)(l)(i) - Infrastructure Planning (Applications: Prescribed Forms and Procedure) Regulations 2009

ISSUE PURPOSE

DCO APPLICATION

PROJECT NUMBER / REFERENCE

60668955 / VCCS_231002_DCO_6-9-1

This drawing has been prepared for the use of AECOM's client. It may not be used, modified, reproduced or relied upon by third parties, except as agreed by AECOM or as required by law. AECOM accepts no responsibility, and denies any liability whatsoever, to any party that uses or relies on this drawing without AECOM's express written consent. Do not scale this document. All measurements must be obtained from the stated dimensions.



NOTES:
 Reproduced from Ordnance Survey digital map data © Crown copyright 2023. All rights reserved. Licence number 0100031673. Contains public sector information licensed under the Open Government Licence v3.0. © Natural England copyright. Contains Ordnance Survey data © Crown copyright and database right 2023.

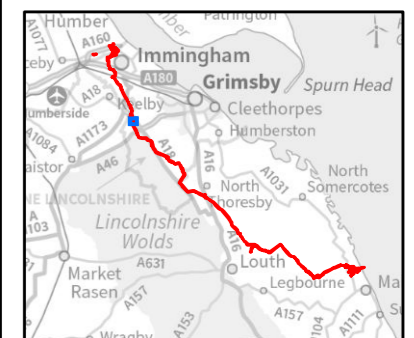


FIGURE TITLE
Figure 6-9-1 (19 of 72)
Statutory and Non Statutory Sites of Nature Conservation, Geological and Landscape Importance

Regulation 5(2)(l)(i) - Infrastructure Planning (Applications: Prescribed Forms and Procedure) Regulations 2009

ISSUE PURPOSE
 DCO APPLICATION

PROJECT NUMBER / REFERENCE
 60668955 / VCCS_231002_DCO_6-9-1



This drawing has been prepared for the use of AECOM's client. It may not be used, modified, reproduced or relied upon by third parties, except as agreed by AECOM or as required by law. AECOM accepts no responsibility, and denies any liability whatsoever, to any party that uses or relies on this drawing without AECOM's express written consent. Do not scale this document. All measurements must be obtained from the stated dimensions.



NOTES:
 Reproduced from Ordnance Survey digital map data © Crown copyright 2023. All rights reserved. Licence number 0100031673. Contains public sector information licensed under the Open Government Licence v3.0. © Natural England copyright. Contains Ordnance Survey data © Crown copyright and database right 2023.

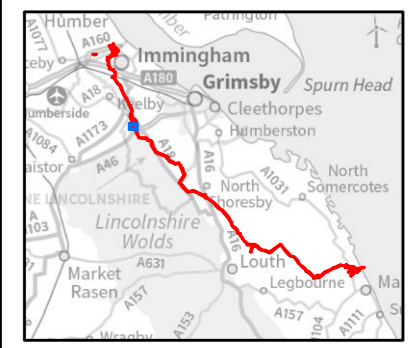


FIGURE TITLE
 Figure 6-9-1 (20 of 72)
 Statutory and Non Statutory Sites of Nature Conservation, Geological and Landscape Importance

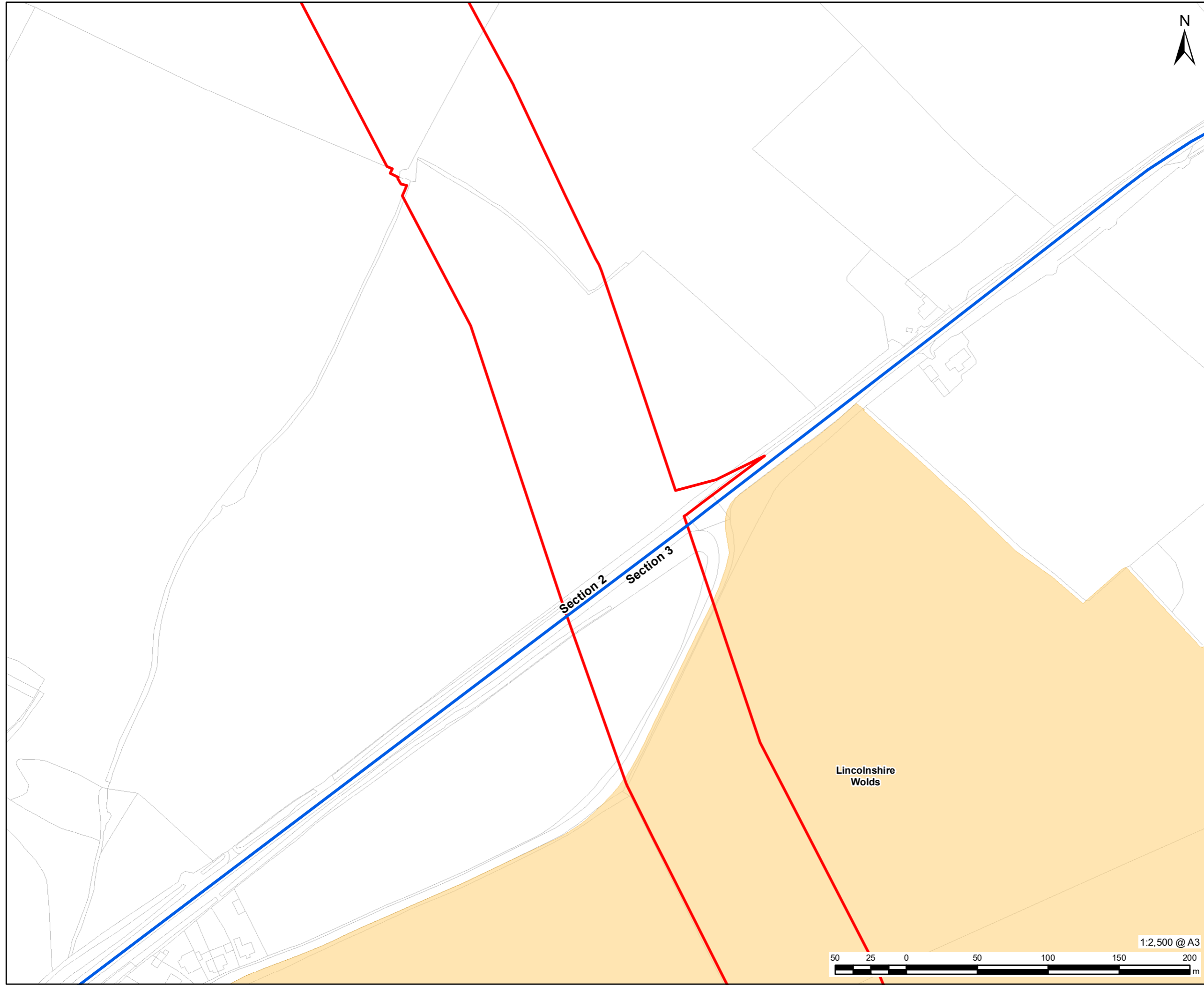
Regulation 5(2)(l)(i) - Infrastructure Planning (Applications: Prescribed Forms and Procedure) Regulations 2009

ISSUE PURPOSE
 DCO APPLICATION




PROJECT NUMBER / REFERENCE
 60668955 / VCCS_231002_DCO_6-9-1



This drawing has been prepared for the use of AECOM's client. It may not be used, modified, reproduced or relied upon by third parties, except as agreed by AECOM or as required by law. AECOM accepts no responsibility, and denies any liability whatsoever, to any party that uses or relies on this drawing without AECOM's express written consent. Do not scale this document. All measurements must be obtained from the stated dimensions.



LEGEND

	DCO Site Boundary
	Route Section Break
	Lincolnshire Wolds Area of Outstanding Natural Beauty

NOTES:
 Reproduced from Ordnance Survey digital map data © Crown copyright 2023. All rights reserved. Licence number 0100031673.
 Contains public sector information licensed under the Open Government Licence v3.0.
 © Natural England copyright. Contains Ordnance Survey data © Crown copyright and database right 2023.

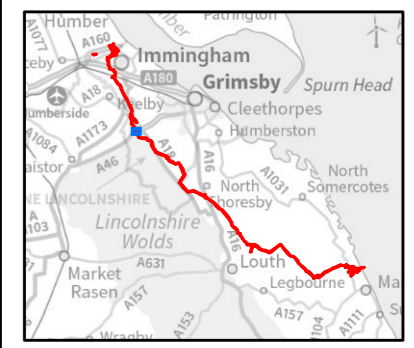


FIGURE TITLE
Figure 6-9-1 (21 of 72)
Statutory and Non Statutory Sites of Nature Conservation, Geological and Landscape Importance

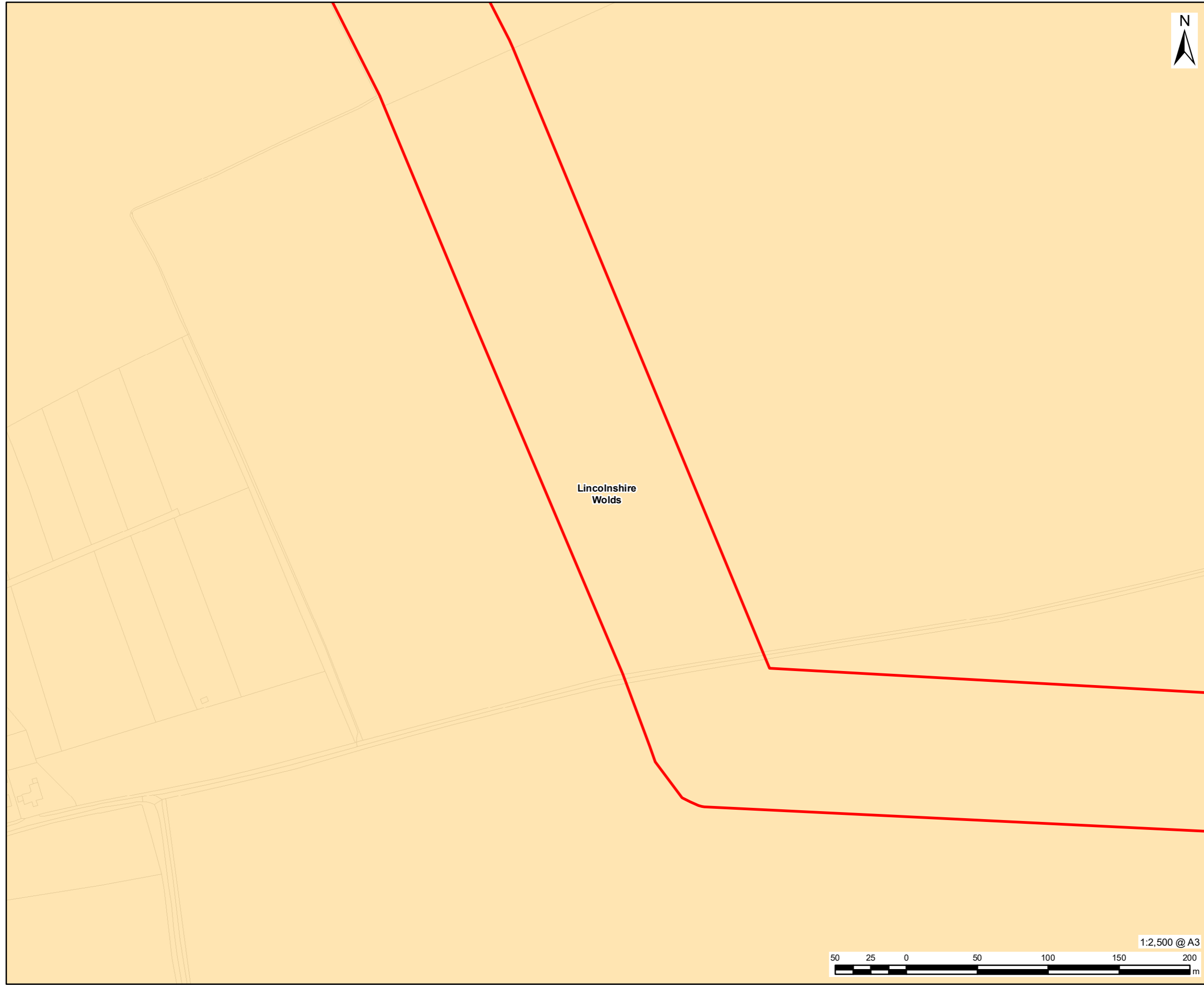
Regulation 5(2)(l)(i) - Infrastructure Planning (Applications: Prescribed Forms and Procedure) Regulations 2009

ISSUE PURPOSE
 DCO APPLICATION

PROJECT NUMBER / REFERENCE
 60668955 / VCCS_231002_DCO_6-9-1



This drawing has been prepared for the use of AECOM's client. It may not be used, modified, reproduced or relied upon by third parties, except as agreed by AECOM or as required by law. AECOM accepts no responsibility, and denies any liability whatsoever, to any party that uses or relies on this drawing without AECOM's express written consent. Do not scale this document. All measurements must be obtained from the stated dimensions.



- LEGEND**
- DCO Site Boundary
 - Lincolnshire Wolds Area of Outstanding Natural Beauty

NOTES:
 Reproduced from Ordnance Survey digital map data © Crown copyright 2023. All rights reserved. Licence number 0100031673. Contains public sector information licensed under the Open Government Licence v3.0. © Natural England copyright. Contains Ordnance Survey data © Crown copyright and database right 2023.

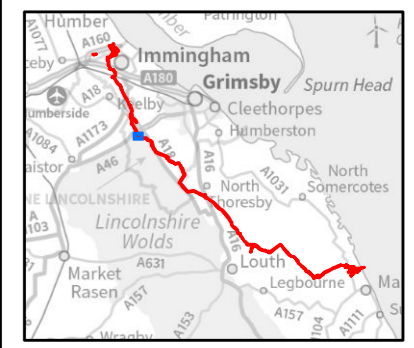


FIGURE TITLE
Figure 6-9-1 (22 of 72)
Statutory and Non Statutory Sites of Nature Conservation, Geological and Landscape Importance

Regulation 5(2)(l)(i) - Infrastructure Planning (Applications: Prescribed Forms and Procedure) Regulations 2009

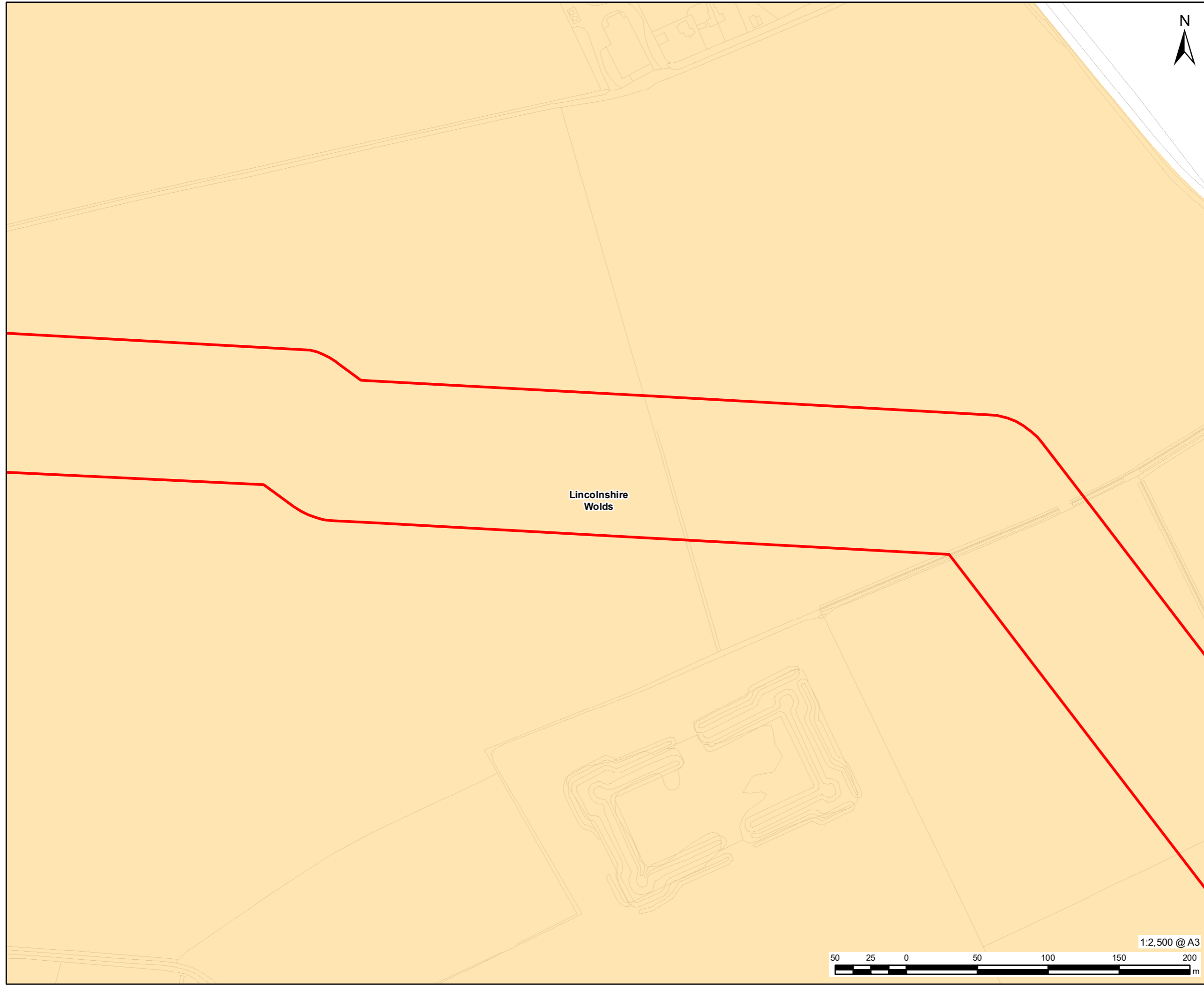
ISSUE PURPOSE

DCO APPLICATION

PROJECT NUMBER / REFERENCE
 60668955 / VCCS_231002_DCO_6-9-1



This drawing has been prepared for the use of AECOM's client. It may not be used, modified, reproduced or relied upon by third parties, except as agreed by AECOM or as required by law. AECOM accepts no responsibility, and denies any liability whatsoever, to any party that uses or relies on this drawing without AECOM's express written consent. Do not scale this document. All measurements must be obtained from the stated dimensions.



- LEGEND**
- DCO Site Boundary
 - Lincolnshire Wolds Area of Outstanding Natural Beauty

NOTES:
 Reproduced from Ordnance Survey digital map data © Crown copyright 2023. All rights reserved. Licence number 0100031673.
 Contains public sector information licensed under the Open Government Licence v3.0.
 © Natural England copyright. Contains Ordnance Survey data © Crown copyright and database right 2023.

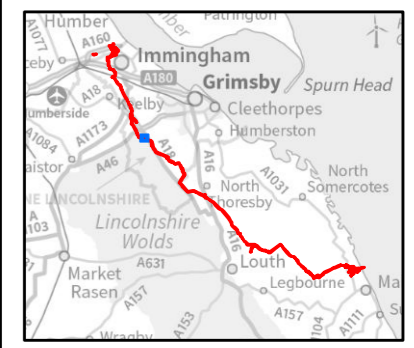


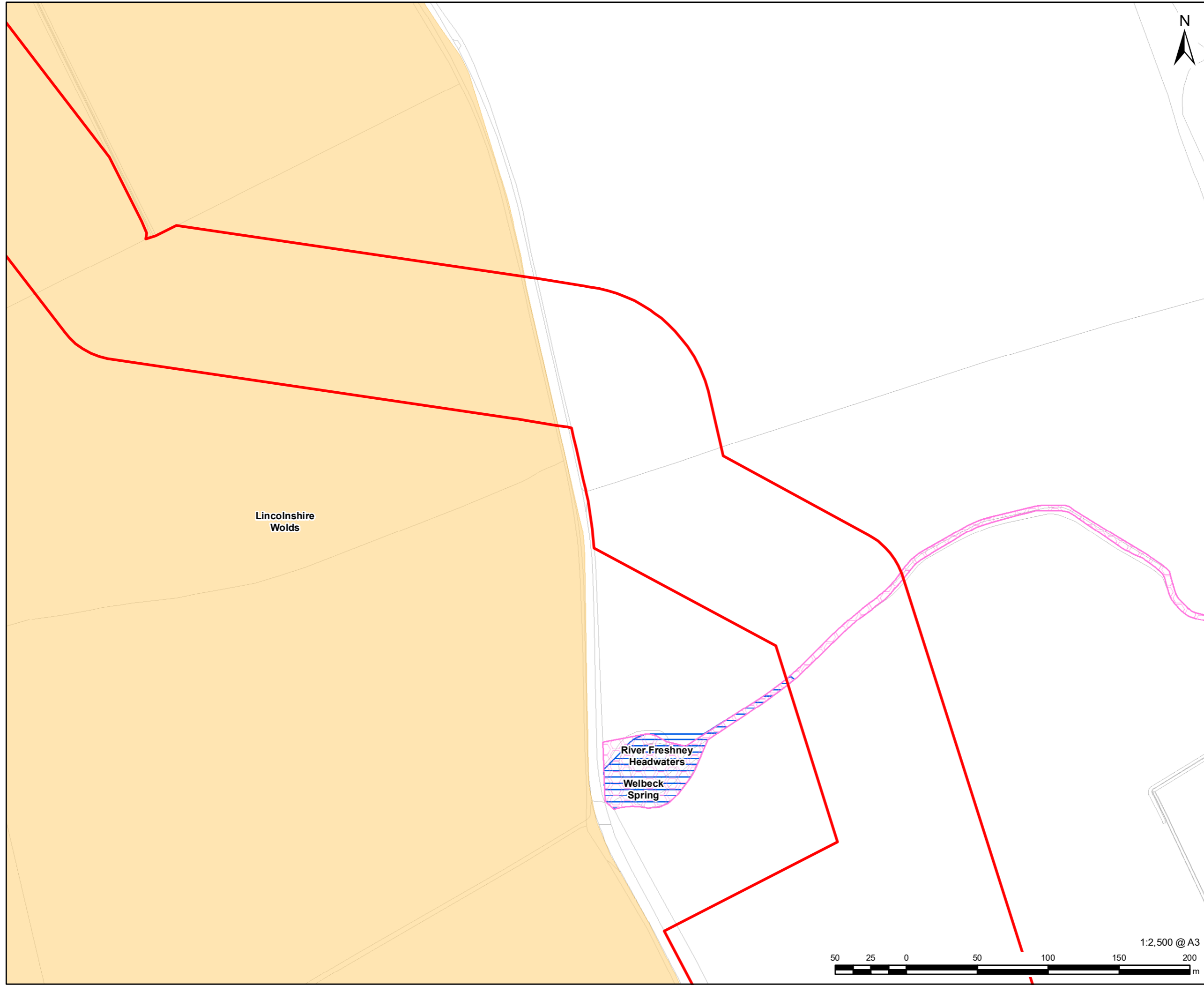
FIGURE TITLE
Figure 6-9-1 (23 of 72)
Statutory and Non Statutory Sites of Nature Conservation, Geological and Landscape Importance

Regulation 5(2)(l)(i) - Infrastructure Planning (Applications: Prescribed Forms and Procedure) Regulations 2009

ISSUE PURPOSE
 DCO APPLICATION

PROJECT NUMBER / REFERENCE
 60668955 / VCCS_231002_DCO_6-9-1

This drawing has been prepared for the use of AECOM's client. It may not be used, modified, reproduced or relied upon by third parties, except as agreed by AECOM or as required by law. AECOM accepts no responsibility, and denies any liability whatsoever, to any party that uses or relies on this drawing without AECOM's express written consent. Do not scale this document. All measurements must be obtained from the stated dimensions.



- LEGEND**
- DCO Site Boundary
 - Local Geological Site
 - Local Wildlife Site
 - Lincolnshire Wolds Area of Outstanding Natural Beauty

NOTES:
 Reproduced from Ordnance Survey digital map data © Crown copyright 2023. All rights reserved. Licence number 0100031673. Contains public sector information licensed under the Open Government Licence v3.0. © Natural England copyright. Contains Ordnance Survey data © Crown copyright and database right 2023.

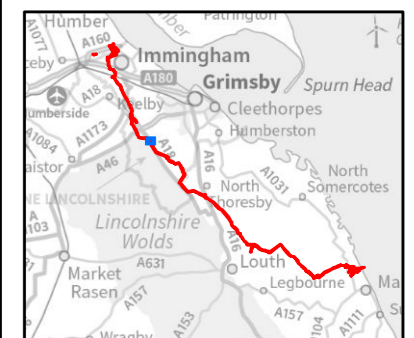


FIGURE TITLE
Figure 6-9-1 (24 of 72)
Statutory and Non Statutory Sites of Nature Conservation, Geological and Landscape Importance

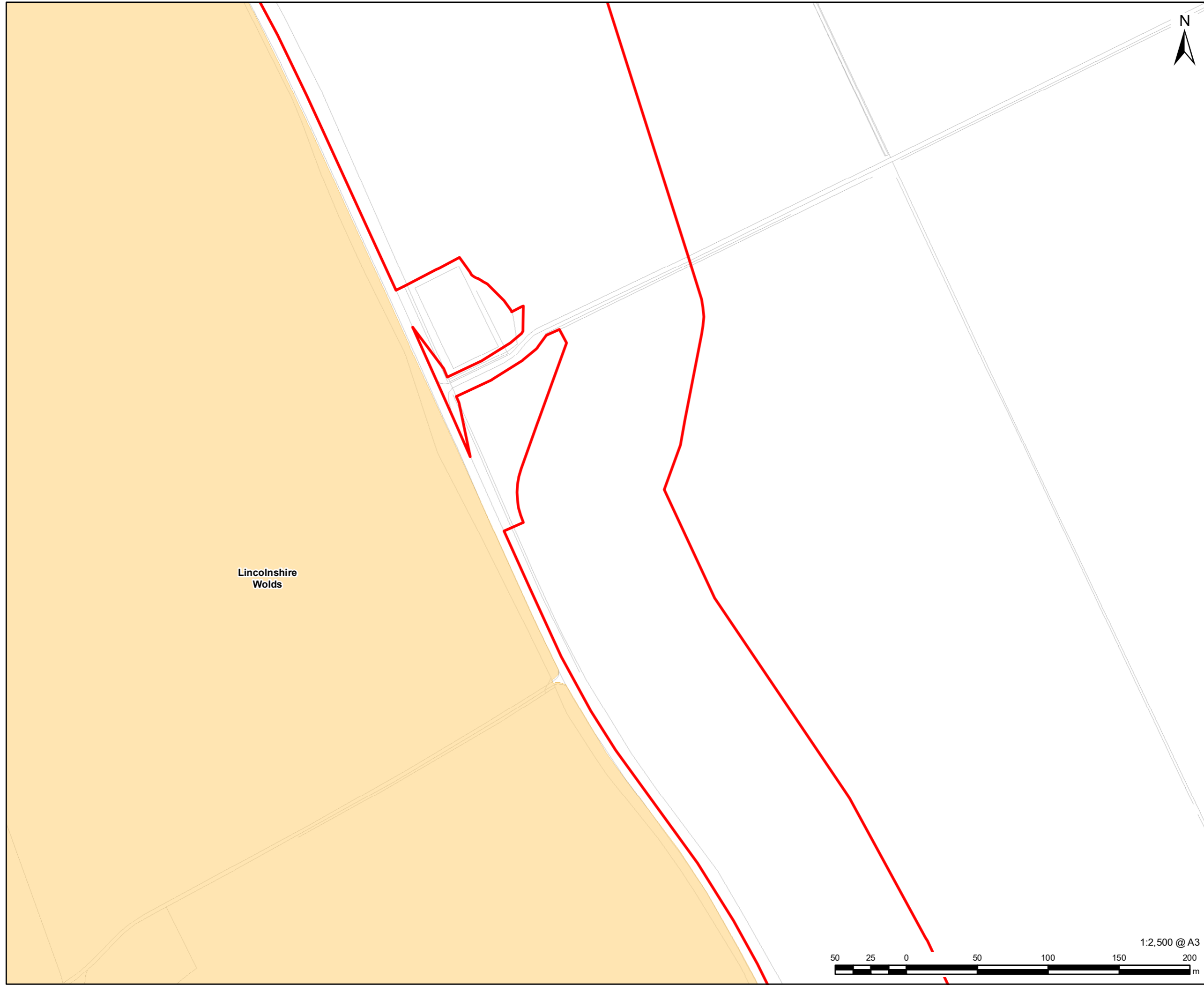
Regulation 5(2)(l)(i) - Infrastructure Planning (Applications: Prescribed Forms and Procedure) Regulations 2009

ISSUE PURPOSE
 DCO APPLICATION

PROJECT NUMBER / REFERENCE
 60668955 / VCCS_231002_DCO_6-9-1



This drawing has been prepared for the use of AECOM's client. It may not be used, modified, reproduced or relied upon by third parties, except as agreed by AECOM or as required by law. AECOM accepts no responsibility, and denies any liability whatsoever, to any party that uses or relies on this drawing without AECOM's express written consent. Do not scale this document. All measurements must be obtained from the stated dimensions.



Lincolnshire
Wolds



- LEGEND
- DCO Site Boundary
 - Lincolnshire Wolds Area of Outstanding Natural Beauty

NOTES:
 Reproduced from Ordnance Survey digital map data © Crown copyright 2023. All rights reserved. Licence number 0100031673. Contains public sector information licensed under the Open Government Licence v3.0. © Natural England copyright. Contains Ordnance Survey data © Crown copyright and database right 2023.

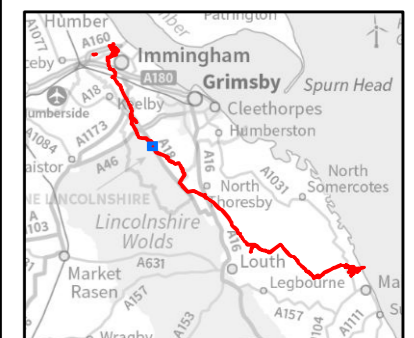
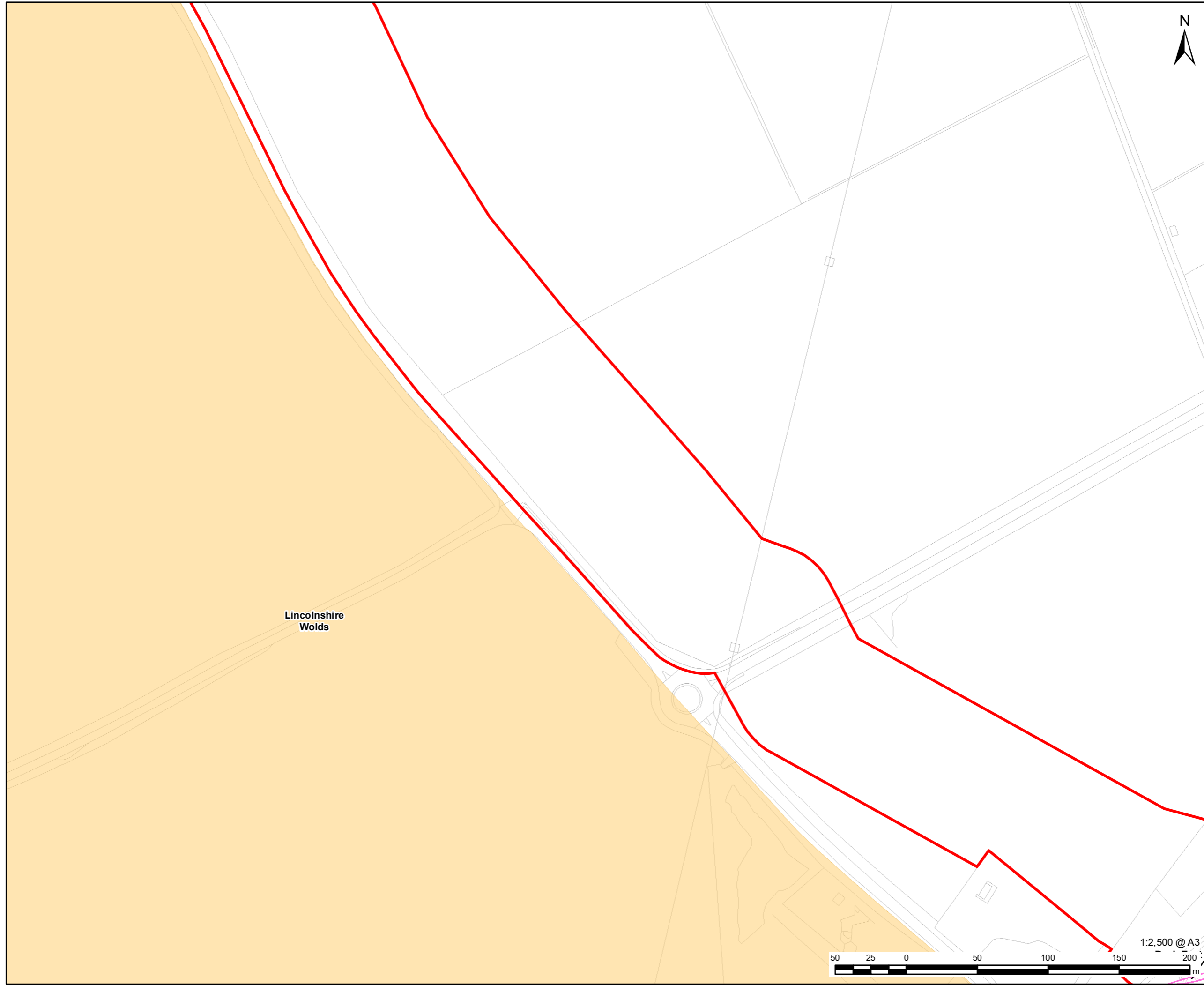


FIGURE TITLE
Figure 6-9-1 (25 of 72)
Statutory and Non Statutory Sites of Nature Conservation, Geological and Landscape Importance

Regulation 5(2)(1)(i) - Infrastructure Planning (Applications: Prescribed Forms and Procedure) Regulations 2009

ISSUE PURPOSE
 DCO APPLICATION
PROJECT NUMBER / REFERENCE
 60668955 / VCCS_231002_DCO_6-9-1

This drawing has been prepared for the use of AECOM's client. It may not be used, modified, reproduced or relied upon by third parties, except as agreed by AECOM or as required by law. AECOM accepts no responsibility, and denies any liability whatsoever, to any party that uses or relies on this drawing without AECOM's express written consent. Do not scale this document. All measurements must be obtained from the stated dimensions.



VikingCCS

AECOM

PROJECT

Viking CCS Pipeline

LEGEND

- DCO Site Boundary
- Local Wildlife Site
- Lincolnshire Wolds Area of Outstanding Natural Beauty

NOTES:

Reproduced from Ordnance Survey digital map data © Crown copyright 2023. All rights reserved. Licence number 0100031673. Contains public sector information licensed under the Open Government Licence v3.0. © Natural England copyright. Contains Ordnance Survey data © Crown copyright and database right 2023.

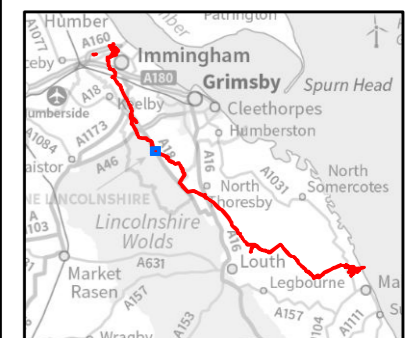


FIGURE TITLE

Figure 6-9-1 (26 of 72)
Statutory and Non Statutory Sites of Nature Conservation, Geological and Landscape Importance

Regulation 5(2)(l)(i) - Infrastructure Planning (Applications: Prescribed Forms and Procedure) Regulations 2009

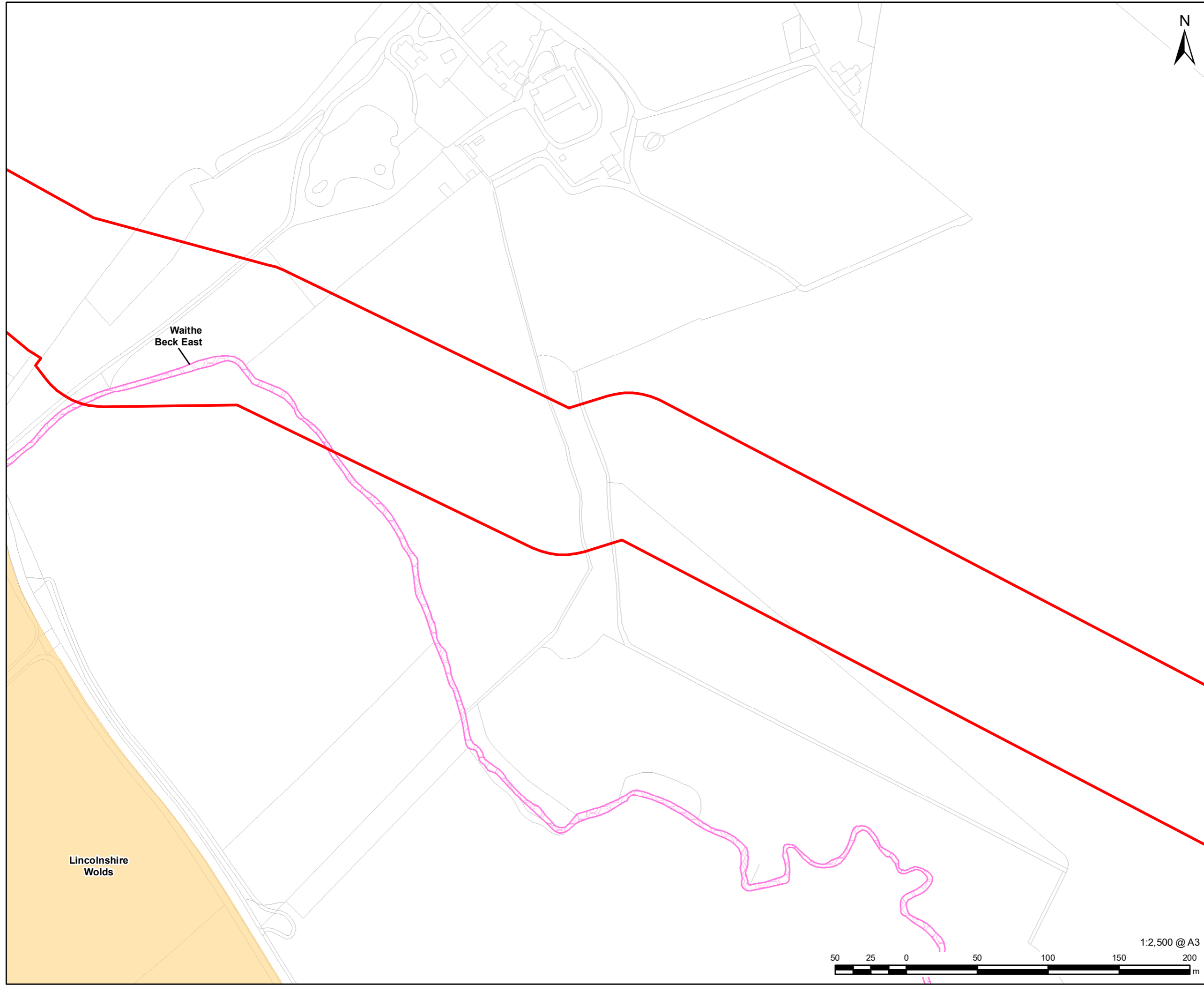
ISSUE PURPOSE

DCO APPLICATION

PROJECT NUMBER / REFERENCE

60668955 / VCCS_231002_DCO_6-9-1




This drawing has been prepared for the use of AECOM's client. It may not be used, modified, reproduced or relied upon by third parties, except as agreed by AECOM or as required by law. AECOM accepts no responsibility, and denies any liability whatsoever, to any party that uses or relies on this drawing without AECOM's express written consent. Do not scale this document. All measurements must be obtained from the stated dimensions.



Waithe Beck East

Lincolnshire Wolds



- LEGEND**
-  DCO Site Boundary
 -  Local Wildlife Site
 -  Lincolnshire Wolds Area of Outstanding Natural Beauty

NOTES:
 Reproduced from Ordnance Survey digital map data © Crown copyright 2023. All rights reserved. Licence number 0100031673.
 Contains public sector information licensed under the Open Government Licence v3.0.
 © Natural England copyright. Contains Ordnance Survey data © Crown copyright and database right 2023.

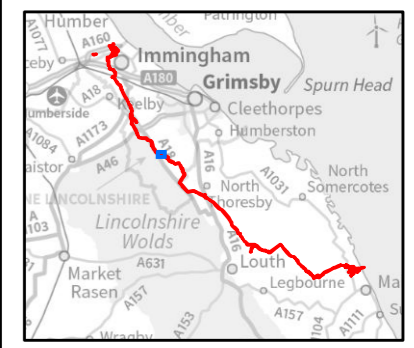
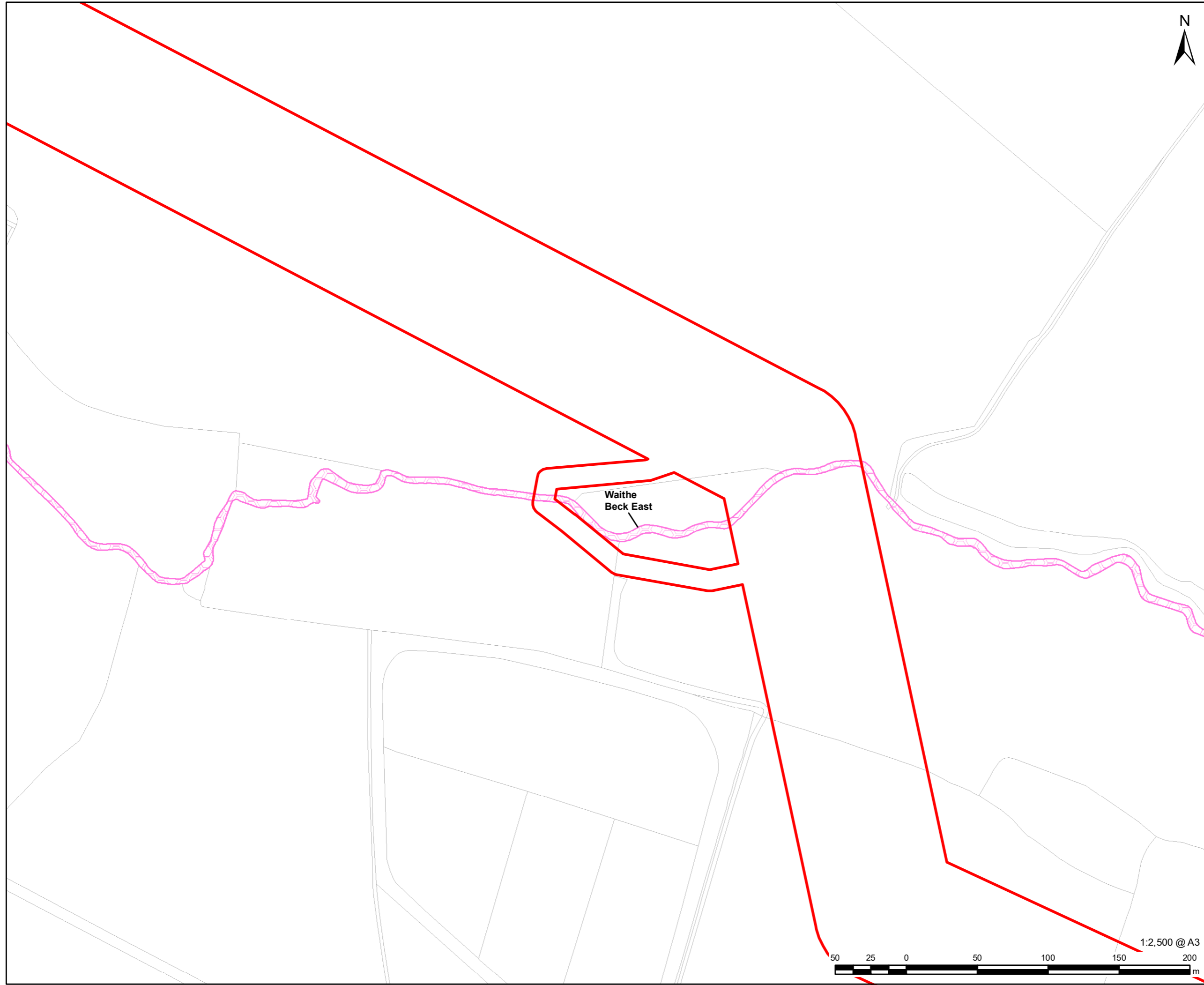


FIGURE TITLE
 Figure 6-9-1 (27 of 72)
 Statutory and Non Statutory Sites of Nature Conservation, Geological and Landscape Importance

Regulation 5(2)(l)(i) - Infrastructure Planning (Applications: Prescribed Forms and Procedure) Regulations 2009

ISSUE PURPOSE
 DCO APPLICATION
 PROJECT NUMBER / REFERENCE
 60668955 / VCCS_231002_DCO_6-9-1

This drawing has been prepared for the use of AECOM's client. It may not be used, modified, reproduced or relied upon by third parties, except as agreed by AECOM or as required by law. AECOM accepts no responsibility, and denies any liability whatsoever, to any party that uses or relies on this drawing without AECOM's express written consent. Do not scale this document. All measurements must be obtained from the stated dimensions.



NOTES:
 Reproduced from Ordnance Survey digital map data © Crown copyright 2023. All rights reserved. Licence number 0100031673.
 Contains public sector information licensed under the Open Government Licence v3.0.
 © Natural England copyright. Contains Ordnance Survey data © Crown copyright and database right 2023.

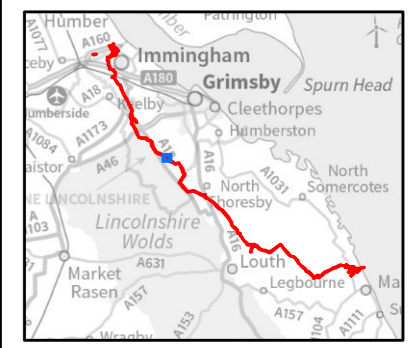


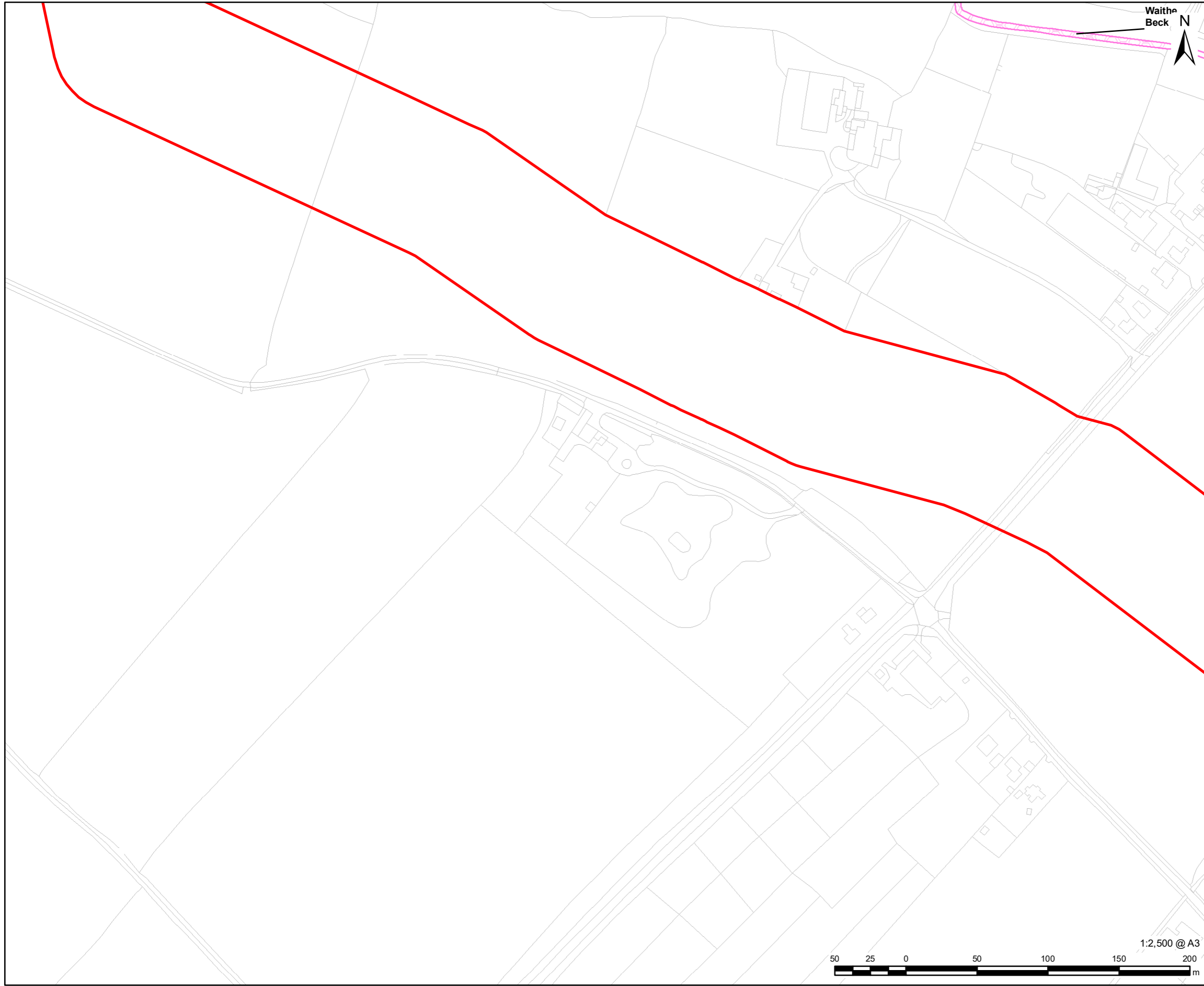
FIGURE TITLE
 Figure 6-9-1 (28 of 72)
 Statutory and Non Statutory Sites of Nature Conservation, Geological and Landscape Importance

Regulation 5(2)(l)(i) - Infrastructure Planning (Applications: Prescribed Forms and Procedure) Regulations 2009

ISSUE PURPOSE
 DCO APPLICATION

PROJECT NUMBER / REFERENCE
 60668955 / VCCS_231002_DCO_6-9-1

This drawing has been prepared for the use of AECOM's client. It may not be used, modified, reproduced or relied upon by third parties, except as agreed by AECOM or as required by law. AECOM accepts no responsibility, and denies any liability whatsoever, to any party that uses or relies on this drawing without AECOM's express written consent. Do not scale this document. All measurements must be obtained from the stated dimensions.



LEGEND

- DCO Site Boundary
- Local Wildlife Site

NOTES:
 Reproduced from Ordnance Survey digital map data © Crown copyright 2023. All rights reserved. Licence number 0100031673.
 Contains public sector information licensed under the Open Government Licence v3.0.
 © Natural England copyright. Contains Ordnance Survey data © Crown copyright and database right 2023.

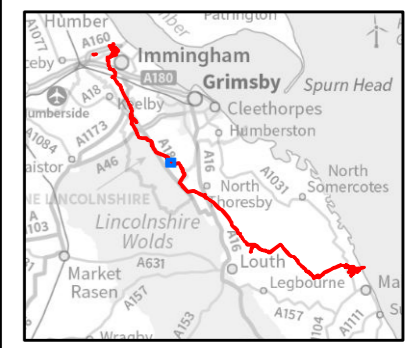


FIGURE TITLE
 Figure 6-9-1 (29 of 72)
 Statutory and Non Statutory Sites of Nature Conservation, Geological and Landscape Importance

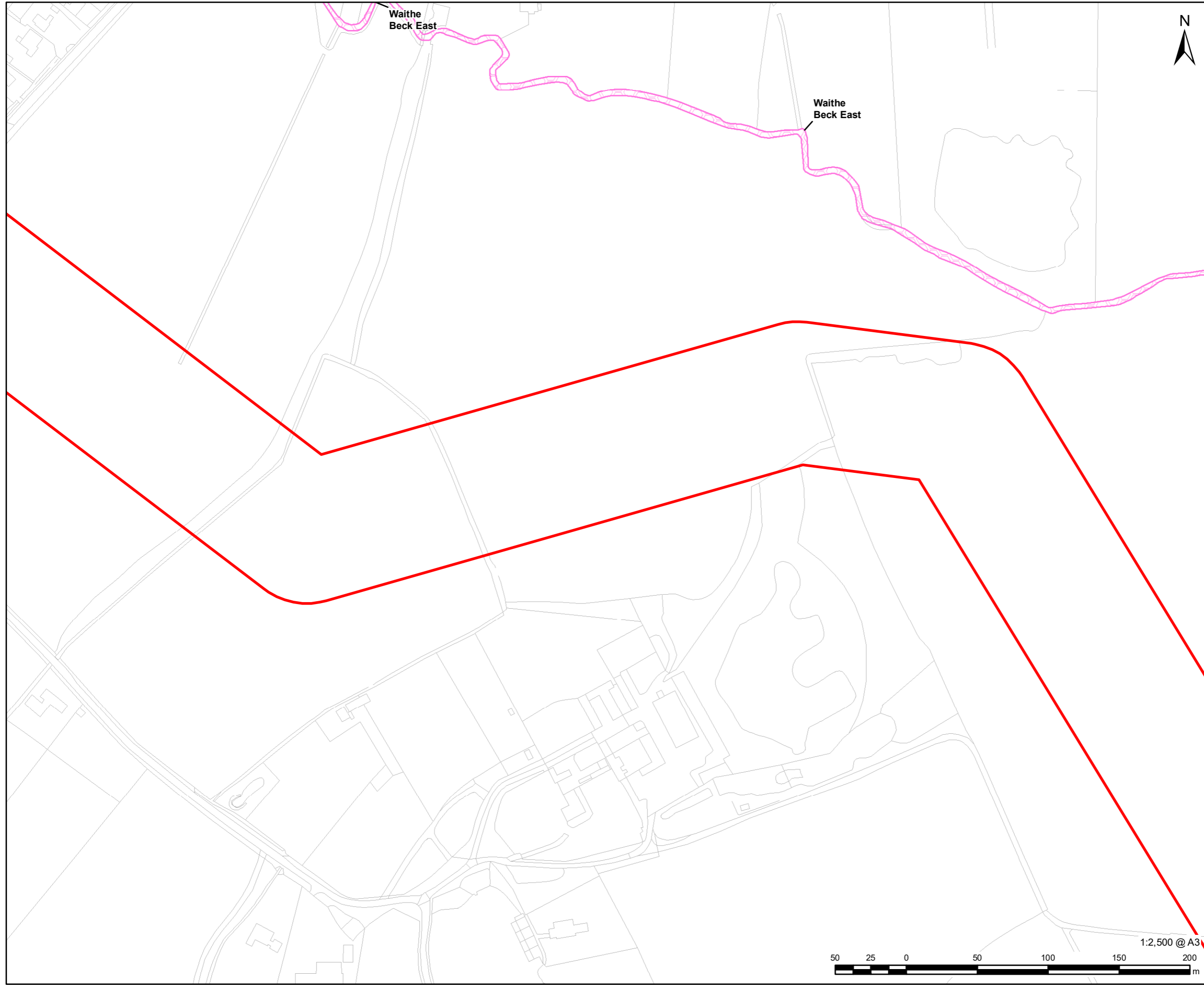
Regulation 5(2)(l)(i) - Infrastructure Planning (Applications: Prescribed Forms and Procedure) Regulations 2009

ISSUE PURPOSE
 DCO APPLICATION

PROJECT NUMBER / REFERENCE
 60668955 / VCCS_231002_DCO_6-9-1



This drawing has been prepared for the use of AECOM's client. It may not be used, modified, reproduced or relied upon by third parties, except as agreed by AECOM or as required by law. AECOM accepts no responsibility, and denies any liability whatsoever, to any party that uses or relies on this drawing without AECOM's express written consent. Do not scale this document. All measurements must be obtained from the stated dimensions.



- LEGEND**
- DCO Site Boundary
 - Local Wildlife Site

NOTES:
 Reproduced from Ordnance Survey digital map data © Crown copyright 2023. All rights reserved. Licence number 0100031673. Contains public sector information licensed under the Open Government Licence v3.0. © Natural England copyright. Contains Ordnance Survey data © Crown copyright and database right 2023.

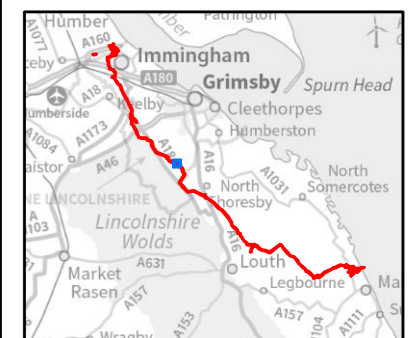


FIGURE TITLE
Figure 6-9-1 (30 of 72)
Statutory and Non Statutory Sites of Nature Conservation, Geological and Landscape Importance

Regulation 5(2)(l)(i) - Infrastructure Planning (Applications: Prescribed Forms and Procedure) Regulations 2009

ISSUE PURPOSE
 DCO APPLICATION

PROJECT NUMBER / REFERENCE
 60668955 / VCCS_231002_DCO_6-9-1



This drawing has been prepared for the use of AECOM's client. It may not be used, modified, reproduced or relied upon by third parties, except as agreed by AECOM or as required by law. AECOM accepts no responsibility, and denies any liability whatsoever, to any party that uses or relies on this drawing without AECOM's express written consent. Do not scale this document. All measurements must be obtained from the stated dimensions.



NOTES:
 Reproduced from Ordnance Survey digital map data © Crown copyright 2023. All rights reserved. Licence number 0100031673. Contains public sector information licensed under the Open Government Licence v3.0. © Natural England copyright. Contains Ordnance Survey data © Crown copyright and database right 2023.

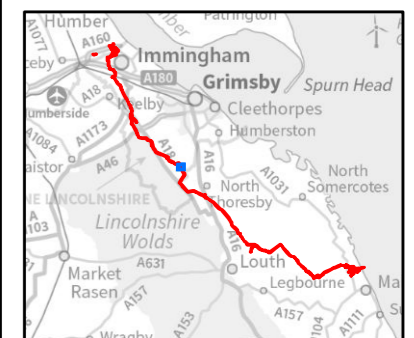


FIGURE TITLE
Figure 6-9-1 (31 of 72)
Statutory and Non Statutory Sites of Nature Conservation, Geological and Landscape Importance

Regulation 5(2)(l)(i) - Infrastructure Planning (Applications: Prescribed Forms and Procedure) Regulations 2009

ISSUE PURPOSE
 DCO APPLICATION

PROJECT NUMBER / REFERENCE
 60668955 / VCCS_231002_DCO_6-9-1



This drawing has been prepared for the use of AECOM's client. It may not be used, modified, reproduced or relied upon by third parties, except as agreed by AECOM or as required by law. AECOM accepts no responsibility, and denies any liability whatsoever, to any party that uses or relies on this drawing without AECOM's express written consent. Do not scale this document. All measurements must be obtained from the stated dimensions.



NOTES:
 Reproduced from Ordnance Survey digital map data © Crown copyright 2023. All rights reserved. Licence number 0100031673. Contains public sector information licensed under the Open Government Licence v3.0. © Natural England copyright. Contains Ordnance Survey data © Crown copyright and database right 2023.

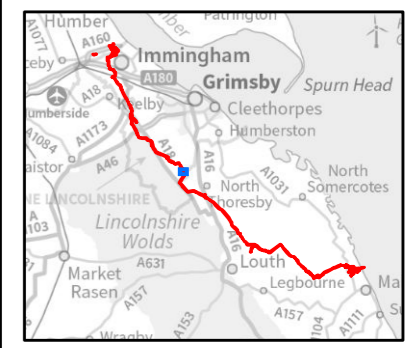


FIGURE TITLE
Figure 6-9-1 (32 of 72)
Statutory and Non Statutory Sites of Nature Conservation, Geological and Landscape Importance

Regulation 5(2)(l)(i) - Infrastructure Planning (Applications: Prescribed Forms and Procedure) Regulations 2009

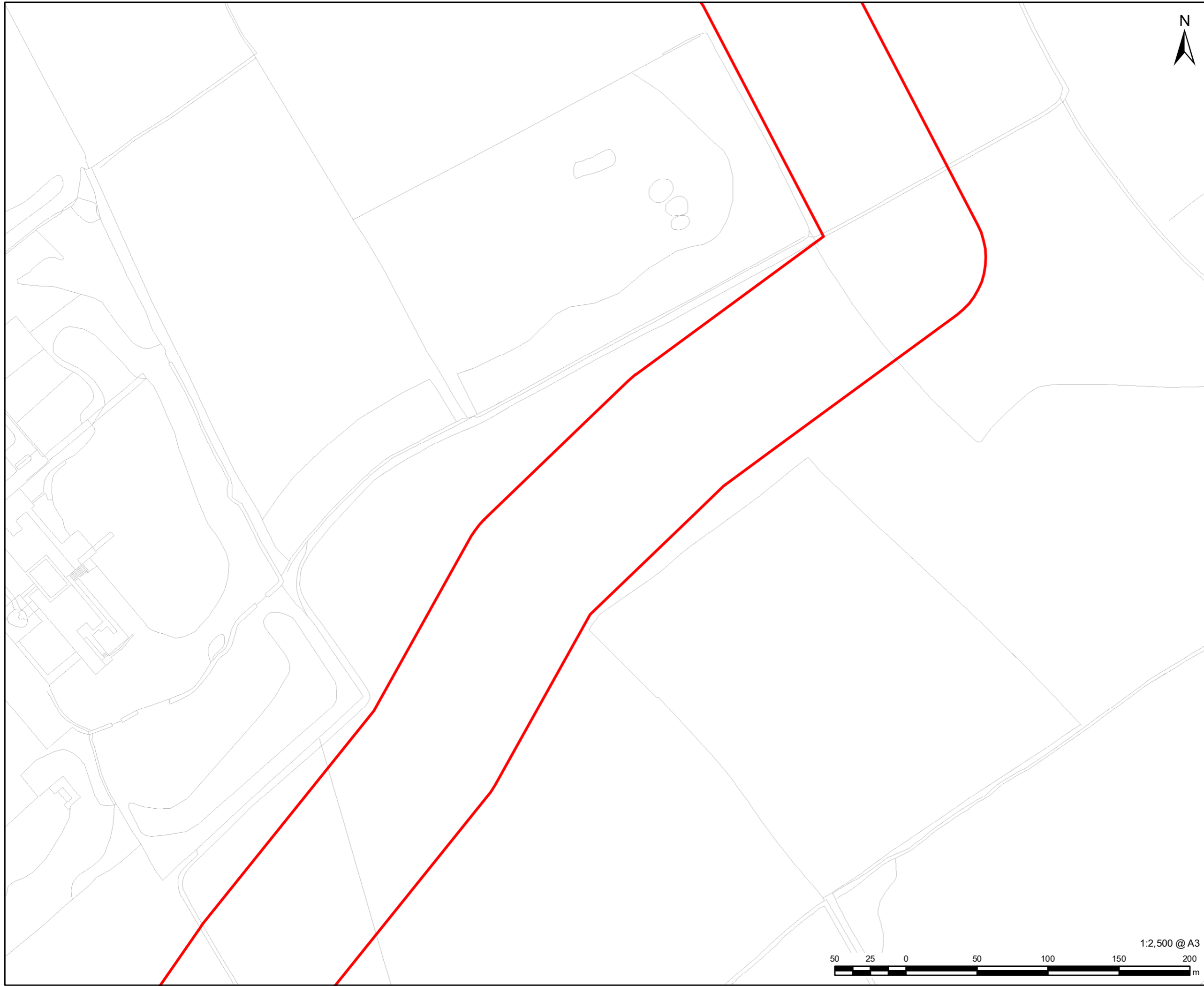
ISSUE PURPOSE

DCO APPLICATION

PROJECT NUMBER / REFERENCE
 60668955 / VCCS_231002_DCO_6-9-1



This drawing has been prepared for the use of AECOM's client. It may not be used, modified, reproduced or relied upon by third parties, except as agreed by AECOM or as required by law. AECOM accepts no responsibility, and denies any liability whatsoever, to any party that uses or relies on this drawing without AECOM's express written consent. Do not scale this document. All measurements must be obtained from the stated dimensions.



NOTES:
 Reproduced from Ordnance Survey digital map data © Crown copyright 2023. All rights reserved. Licence number 0100031673. Contains public sector information licensed under the Open Government Licence v3.0. © Natural England copyright. Contains Ordnance Survey data © Crown copyright and database right 2023.

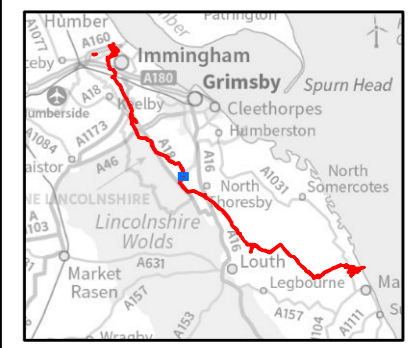


FIGURE TITLE
Figure 6-9-1 (33 of 72)
Statutory and Non Statutory Sites of Nature Conservation, Geological and Landscape Importance

Regulation 5(2)(l)(i) - Infrastructure Planning (Applications: Prescribed Forms and Procedure) Regulations 2009

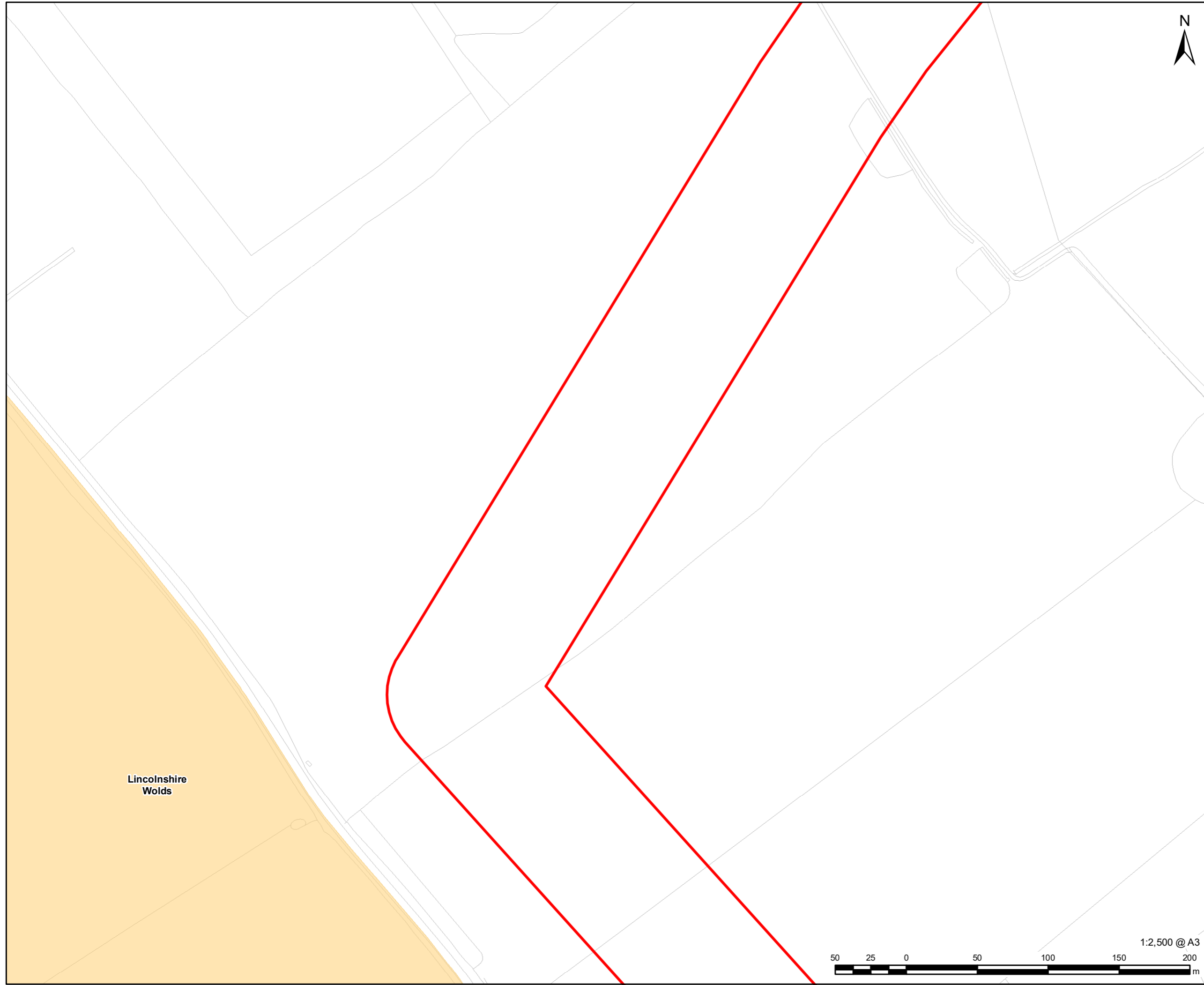
ISSUE PURPOSE
 DCO APPLICATION

PROJECT NUMBER / REFERENCE
 60668955 / VCCS_231002_DCO_6-9-1



1:2,500 @ A3

This drawing has been prepared for the use of AECOM's client. It may not be used, modified, reproduced or relied upon by third parties, except as agreed by AECOM or as required by law. AECOM accepts no responsibility, and denies any liability whatsoever, to any party that uses or relies on this drawing without AECOM's express written consent. Do not scale this document. All measurements must be obtained from the stated dimensions.





Lincolnshire Wolds



1:2,500 @ A3

LEGEND

-  DCO Site Boundary
-  Lincolnshire Wolds Area of Outstanding Natural Beauty

NOTES:
 Reproduced from Ordnance Survey digital map data © Crown copyright 2023. All rights reserved. Licence number 0100031673.
 Contains public sector information licensed under the Open Government Licence v3.0.
 © Natural England copyright. Contains Ordnance Survey data © Crown copyright and database right 2023.

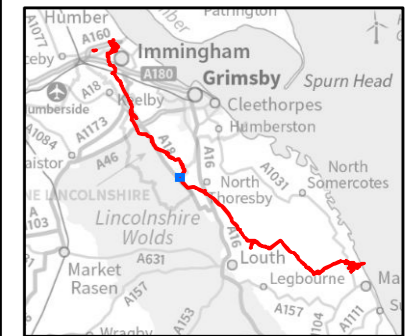


FIGURE TITLE

Figure 6-9-1 (34 of 72)
 Statutory and Non Statutory Sites of Nature Conservation, Geological and Landscape Importance

Regulation 5(2)(l)(i) - Infrastructure Planning (Applications: Prescribed Forms and Procedure) Regulations 2009

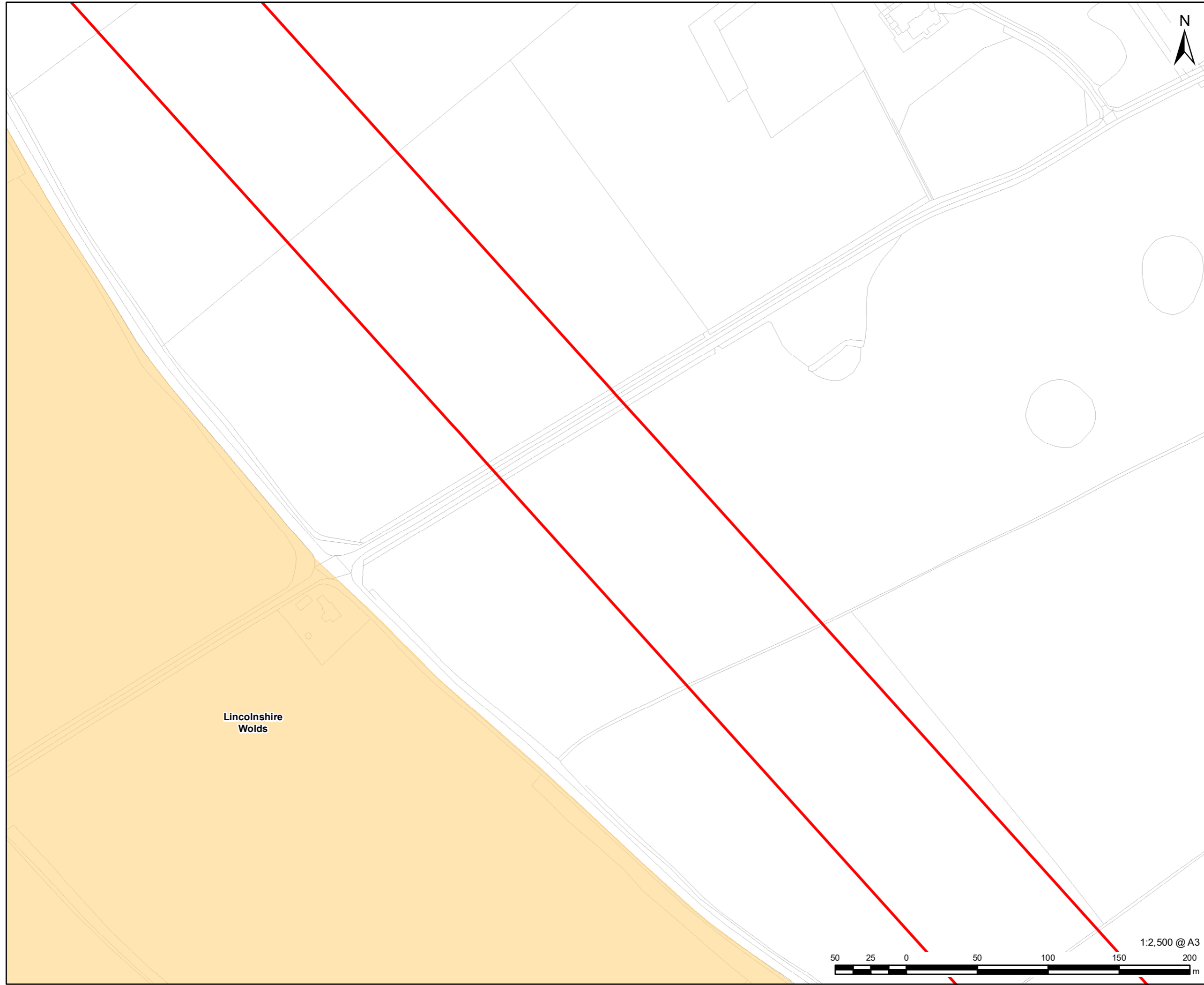
ISSUE PURPOSE

DCO APPLICATION



PROJECT NUMBER / REFERENCE

60668955 / VCCS_231002_DCO_6-9-1

This drawing has been prepared for the use of AECOM's client. It may not be used, modified, reproduced or relied upon by third parties, except as agreed by AECOM or as required by law. AECOM accepts no responsibility, and denies any liability whatsoever, to any party that uses or relies on this drawing without AECOM's express written consent. Do not scale this document. All measurements must be obtained from the stated dimensions.



Lincolnshire
Wolds

-  DCO Site Boundary
-  Lincolnshire Wolds Area of Outstanding Natural Beauty

NOTES:

Reproduced from Ordnance Survey digital map data © Crown copyright 2023. All rights reserved. Licence number 0100031673. Contains public sector information licensed under the Open Government Licence v3.0. © Natural England copyright. Contains Ordnance Survey data © Crown copyright and database right 2023.



FIGURE TITLE

Figure 6-9-1 (35 of 72)
Statutory and Non Statutory Sites of Nature Conservation, Geological and Landscape Importance

Regulation 5(2)(l)(i) - Infrastructure Planning (Applications: Prescribed Forms and Procedure) Regulations 2009

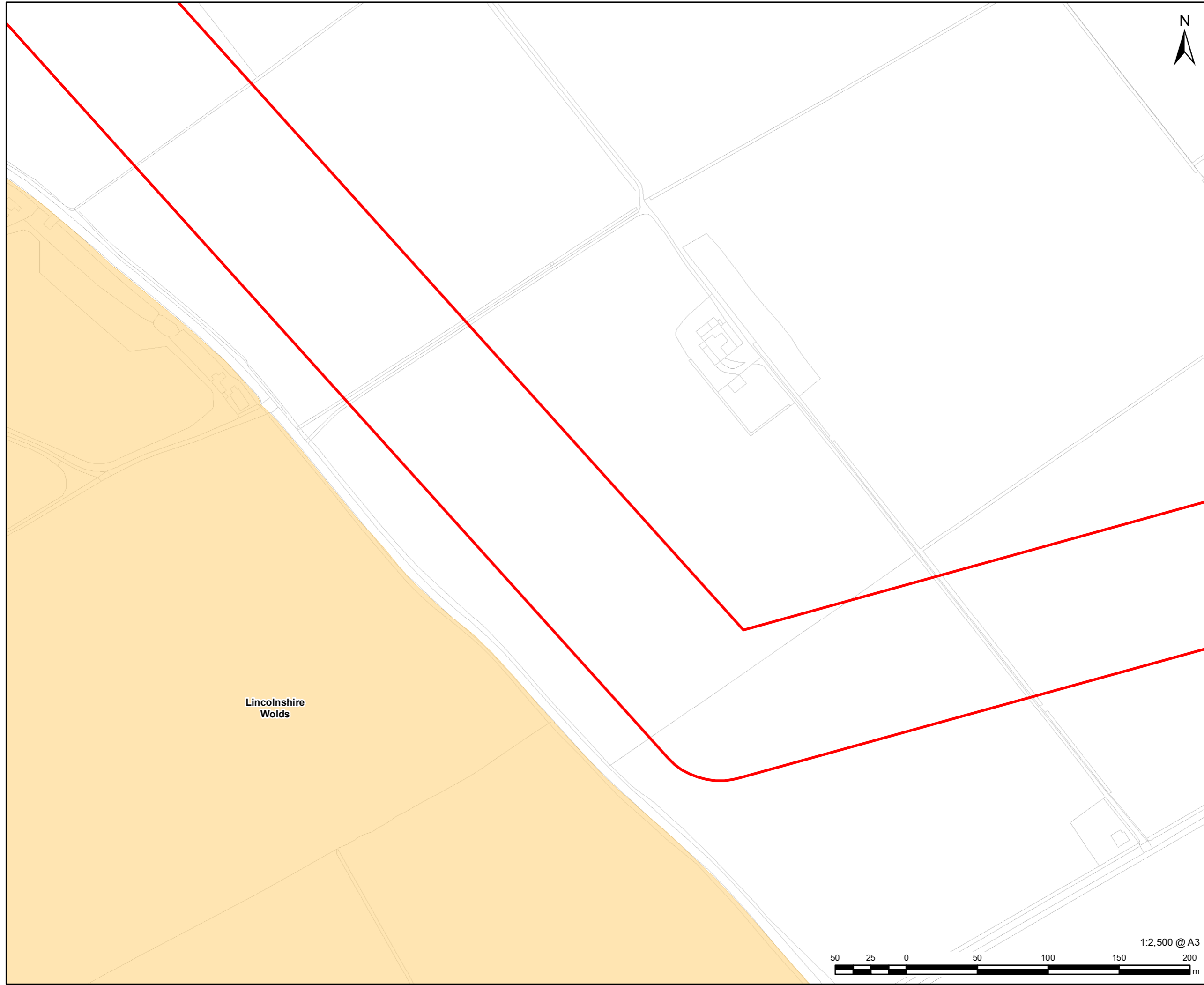
ISSUE PURPOSE

DCO APPLICATION

PROJECT NUMBER / REFERENCE

60668955 / VCCS_231002_DCO_6-9-1

This drawing has been prepared for the use of AECOM's client. It may not be used, modified, reproduced or relied upon by third parties, except as agreed by AECOM or as required by law. AECOM accepts no responsibility, and denies any liability whatsoever, to any party that uses or relies on this drawing without AECOM's express written consent. Do not scale this document. All measurements must be obtained from the stated dimensions.



- LEGEND**
- DCO Site Boundary
 - Lincolnshire Wolds Area of Outstanding Natural Beauty

NOTES:
 Reproduced from Ordnance Survey digital map data © Crown copyright 2023. All rights reserved. Licence number 0100031673. Contains public sector information licensed under the Open Government Licence v3.0. © Natural England copyright. Contains Ordnance Survey data © Crown copyright and database right 2023.

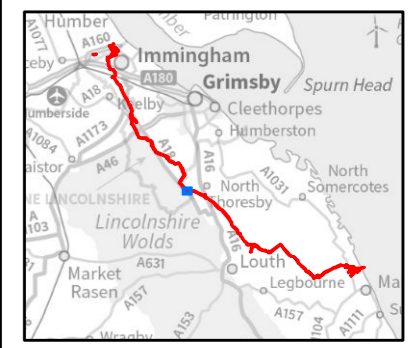


FIGURE TITLE
Figure 6-9-1 (36 of 72)
Statutory and Non Statutory Sites of Nature Conservation, Geological and Landscape Importance

Regulation 5(2)(l)(i) - Infrastructure Planning (Applications: Prescribed Forms and Procedure) Regulations 2009

ISSUE PURPOSE
 DCO APPLICATION

PROJECT NUMBER / REFERENCE
 60668955 / VCCS_231002_DCO_6-9-1



1:2,500 @ A3

This drawing has been prepared for the use of AECOM's client. It may not be used, modified, reproduced or relied upon by third parties, except as agreed by AECOM or as required by law. AECOM accepts no responsibility, and denies any liability whatsoever, to any party that uses or relies on this drawing without AECOM's express written consent. Do not scale this document. All measurements must be obtained from the stated dimensions.



NOTES:
 Reproduced from Ordnance Survey digital map data © Crown copyright 2023. All rights reserved. Licence number 0100031673.
 Contains public sector information licensed under the Open Government Licence v3.0.
 © Natural England copyright. Contains Ordnance Survey data © Crown copyright and database right 2023.

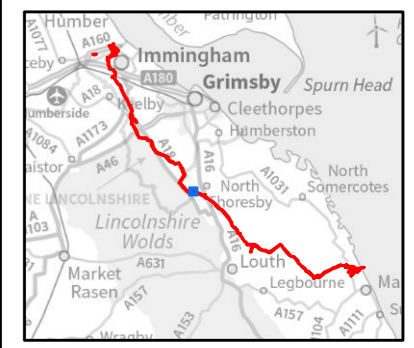


FIGURE TITLE
Figure 6-9-1 (37 of 72)
Statutory and Non Statutory Sites of Nature Conservation, Geological and Landscape Importance

Regulation 5(2)(l)(i) - Infrastructure Planning (Applications: Prescribed Forms and Procedure) Regulations 2009

ISSUE PURPOSE
 DCO APPLICATION

PROJECT NUMBER / REFERENCE
 60668955 / VCCS_231002_DCO_6-9-1



This drawing has been prepared for the use of AECOM's client. It may not be used, modified, reproduced or relied upon by third parties, except as agreed by AECOM or as required by law. AECOM accepts no responsibility, and denies any liability whatsoever, to any party that uses or relies on this drawing without AECOM's express written consent. Do not scale this document. All measurements must be obtained from the stated dimensions.



NOTES:
 Reproduced from Ordnance Survey digital map data © Crown copyright 2023. All rights reserved. Licence number 0100031673. Contains public sector information licensed under the Open Government Licence v3.0. © Natural England copyright. Contains Ordnance Survey data © Crown copyright and database right 2023.

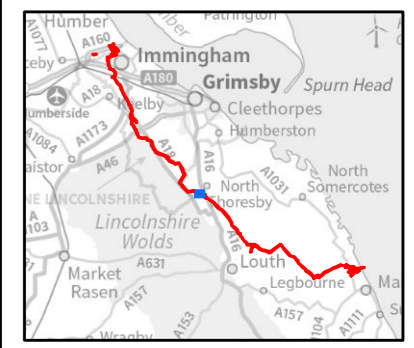


FIGURE TITLE
Figure 6-9-1 (38 of 72)
Statutory and Non Statutory Sites of Nature Conservation, Geological and Landscape Importance

Regulation 5(2)(1)(i) - Infrastructure Planning (Applications: Prescribed Forms and Procedure) Regulations 2009

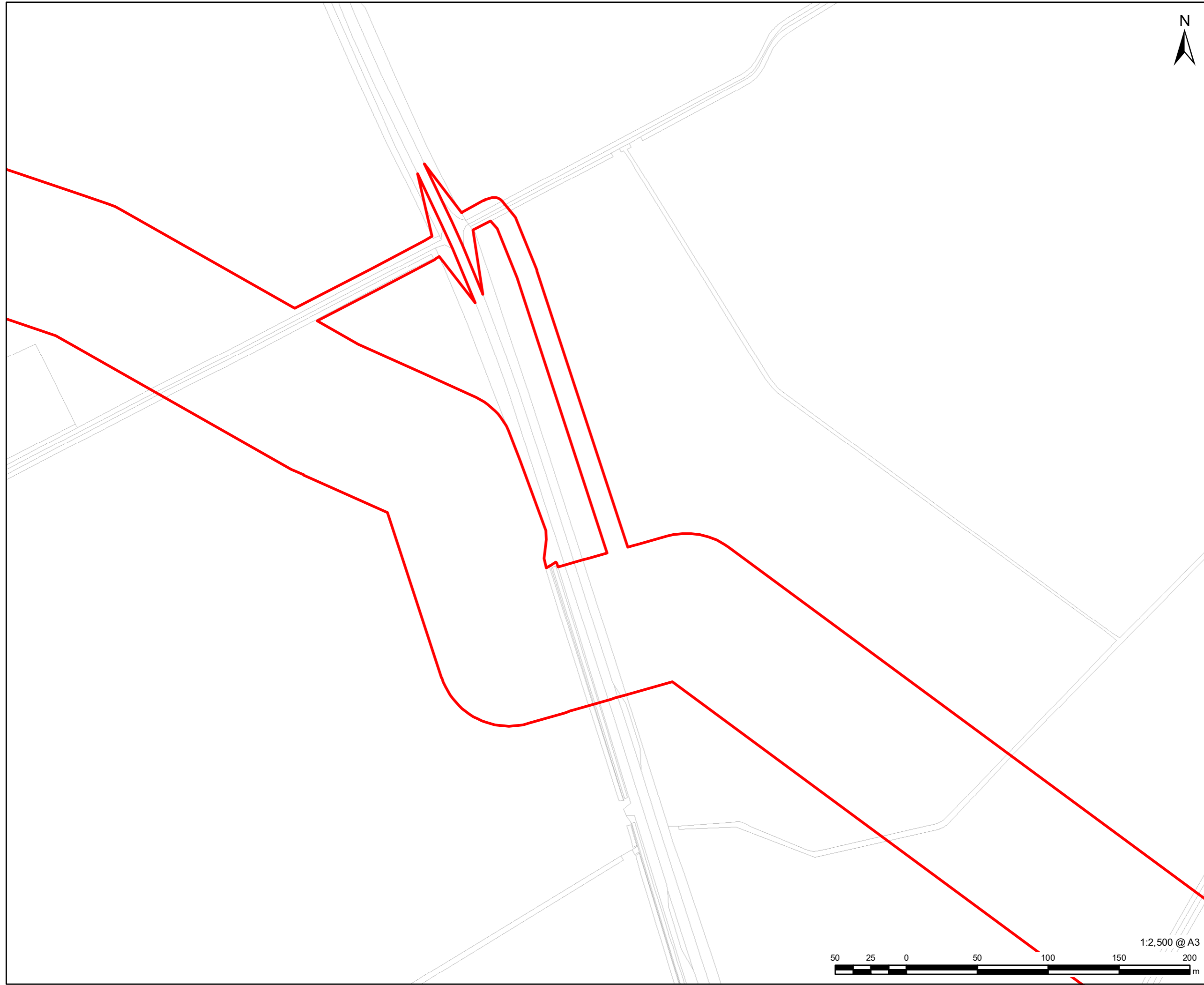
ISSUE PURPOSE
 DCO APPLICATION

PROJECT NUMBER / REFERENCE
 60668955 / VCCS_231002_DCO_6-9-1



1:2,500 @ A3

This drawing has been prepared for the use of AECOM's client. It may not be used, modified, reproduced or relied upon by third parties, except as agreed by AECOM or as required by law. AECOM accepts no responsibility, and denies any liability whatsoever, to any party that uses or relies on this drawing without AECOM's express written consent. Do not scale this document. All measurements must be obtained from the stated dimensions.



NOTES:
 Reproduced from Ordnance Survey digital map data © Crown copyright 2023. All rights reserved. Licence number 0100031673. Contains public sector information licensed under the Open Government Licence v3.0. © Natural England copyright. Contains Ordnance Survey data © Crown copyright and database right 2023.

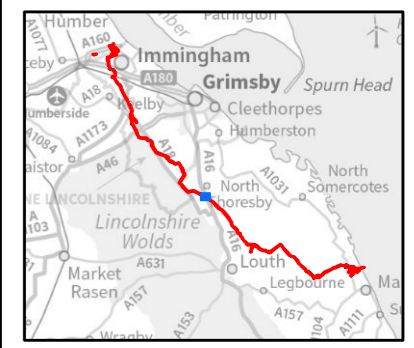


FIGURE TITLE
Figure 6-9-1 (39 of 72)
Statutory and Non Statutory Sites of Nature Conservation, Geological and Landscape Importance


Regulation 5(2)(l)(i) - Infrastructure Planning (Applications: Prescribed Forms and Procedure) Regulations 2009

ISSUE PURPOSE
 DCO APPLICATION

PROJECT NUMBER / REFERENCE
 60668955 / VCCS_231002_DCO_6-9-1



This drawing has been prepared for the use of AECOM's client. It may not be used, modified, reproduced or relied upon by third parties, except as agreed by AECOM or as required by law. AECOM accepts no responsibility, and denies any liability whatsoever, to any party that uses or relies on this drawing without AECOM's express written consent. Do not scale this document. All measurements must be obtained from the stated dimensions.



 DCO Site Boundary

NOTES:
 Reproduced from Ordnance Survey digital map data © Crown copyright 2023. All rights reserved. Licence number 0100031673.
 Contains public sector information licensed under the Open Government Licence v3.0.
 © Natural England copyright. Contains Ordnance Survey data © Crown copyright and database right 2023.



FIGURE TITLE

**Figure 6-9-1 (40 of 72)
 Statutory and Non Statutory Sites of Nature Conservation, Geological and Landscape Importance**

Regulation 5(2)(l)(i) - Infrastructure Planning (Applications: Prescribed Forms and Procedure) Regulations 2009

ISSUE PURPOSE

DCO APPLICATION

PROJECT NUMBER / REFERENCE

60668955 / VCCS_231002_DCO_6-9-1



This drawing has been prepared for the use of AECOM's client. It may not be used, modified, reproduced or relied upon by third parties, except as agreed by AECOM or as required by law. AECOM accepts no responsibility, and denies any liability whatsoever, to any party that uses or relies on this drawing without AECOM's express written consent. Do not scale this document. All measurements must be obtained from the stated dimensions.



 DCO Site Boundary

NOTES:
 Reproduced from Ordnance Survey digital map data © Crown copyright 2023. All rights reserved. Licence number 0100031673. Contains public sector information licensed under the Open Government Licence v3.0. © Natural England copyright. Contains Ordnance Survey data © Crown copyright and database right 2023.



FIGURE TITLE

**Figure 6-9-1 (41 of 72)
 Statutory and Non Statutory Sites of Nature Conservation, Geological and Landscape Importance**

Regulation 5(2)(l)(i) - Infrastructure Planning (Applications: Prescribed Forms and Procedure) Regulations 2009

ISSUE PURPOSE

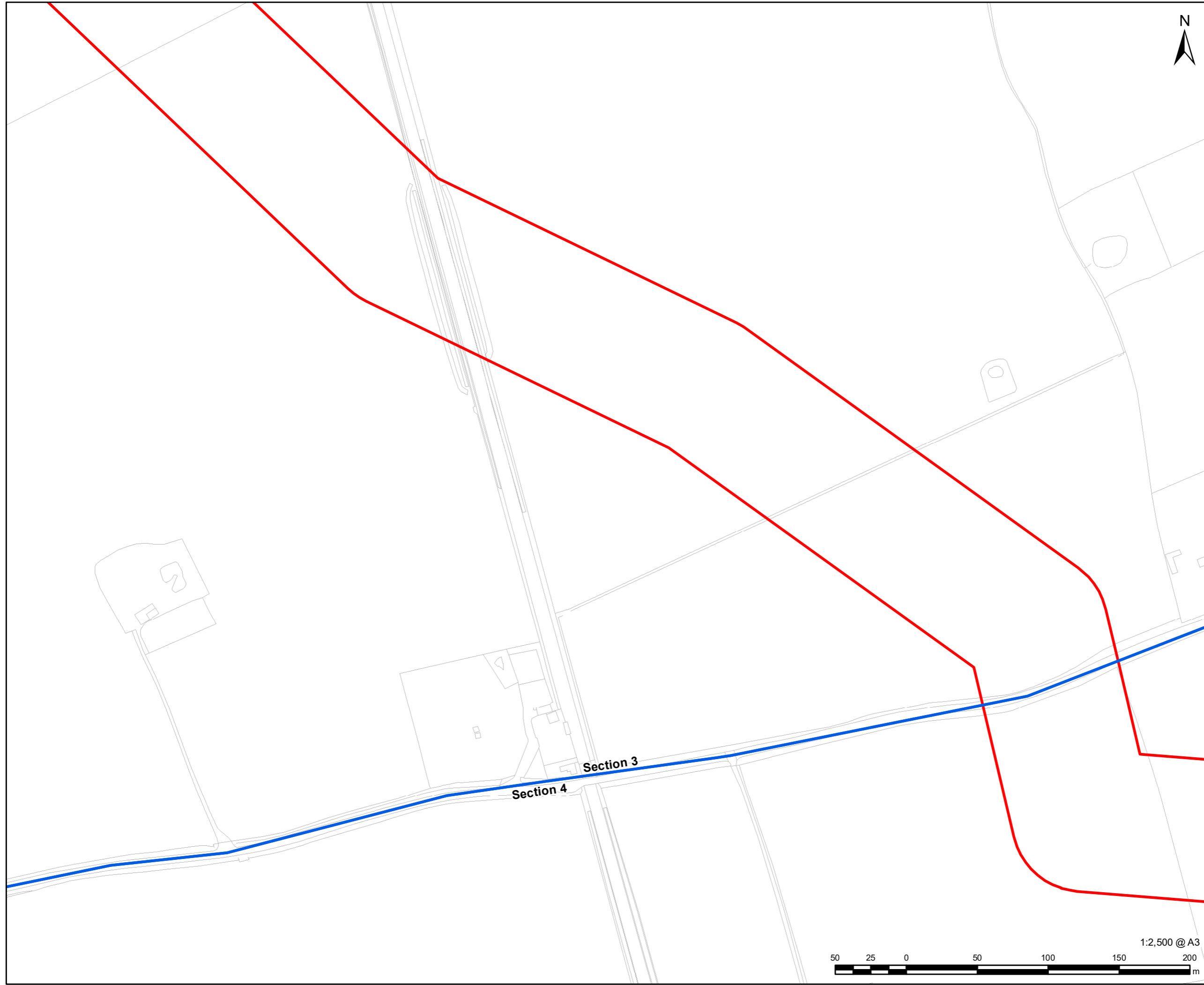
DCO APPLICATION

PROJECT NUMBER / REFERENCE

60668955 / VCCS_231002_DCO_6-9-1



This drawing has been prepared for the use of AECOM's client. It may not be used, modified, reproduced or relied upon by third parties, except as agreed by AECOM or as required by law. AECOM accepts no responsibility, and denies any liability whatsoever, to any party that uses or relies on this drawing without AECOM's express written consent. Do not scale this document. All measurements must be obtained from the stated dimensions.



- LEGEND
- DCO Site Boundary
 - Route Section Break

NOTES:
 Reproduced from Ordnance Survey digital map data © Crown copyright 2023. All rights reserved. Licence number 0100031673.
 Contains public sector information licensed under the Open Government Licence v3.0.
 © Natural England copyright. Contains Ordnance Survey data © Crown copyright and database right 2023.

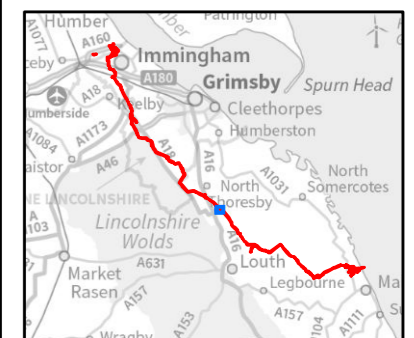


FIGURE TITLE
 Figure 6-9-1 (42 of 72)
 Statutory and Non Statutory Sites of Nature Conservation, Geological and Landscape Importance

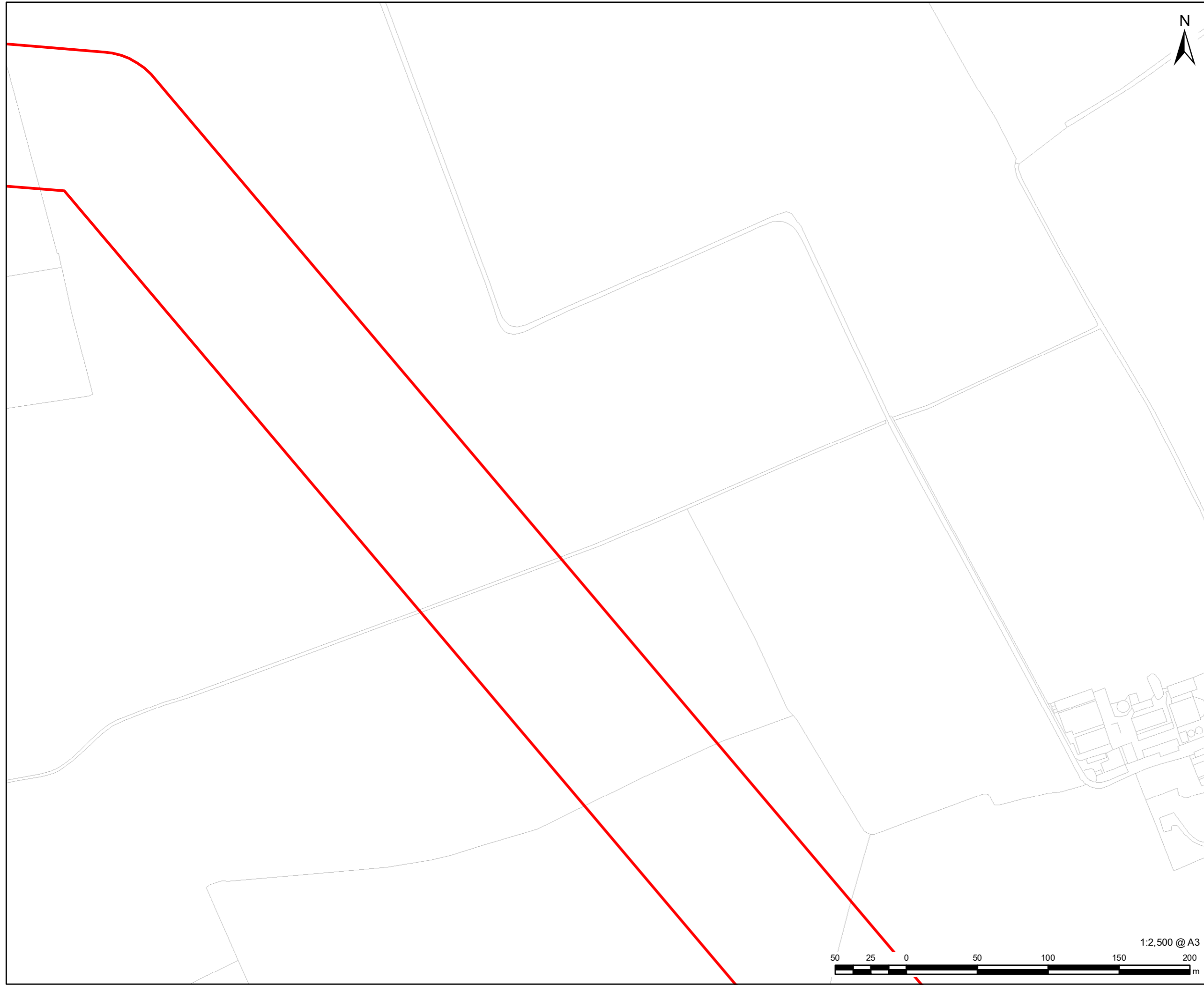
Regulation 5(2)(l)(i) - Infrastructure Planning (Applications: Prescribed Forms and Procedure) Regulations 2009

ISSUE PURPOSE
 DCO APPLICATION

PROJECT NUMBER / REFERENCE
 60668955 / VCCS_231002_DCO_6-9-1



This drawing has been prepared for the use of AECOM's client. It may not be used, modified, reproduced or relied upon by third parties, except as agreed by AECOM or as required by law. AECOM accepts no responsibility, and denies any liability whatsoever, to any party that uses or relies on this drawing without AECOM's express written consent. Do not scale this document. All measurements must be obtained from the stated dimensions.



NOTES:
 Reproduced from Ordnance Survey digital map data © Crown copyright 2023. All rights reserved. Licence number 0100031673.
 Contains public sector information licensed under the Open Government Licence v3.0.
 © Natural England copyright. Contains Ordnance Survey data © Crown copyright and database right 2023.

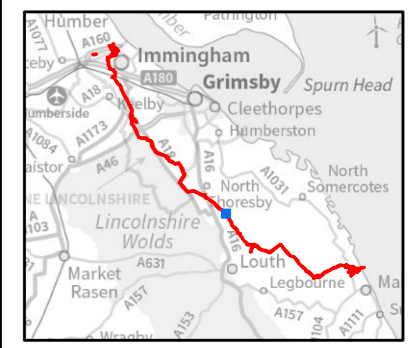


FIGURE TITLE
 Figure 6-9-1 (43 of 72)
 Statutory and Non Statutory Sites of Nature Conservation, Geological and Landscape Importance

Regulation 5(2)(l)(i) - Infrastructure Planning (Applications: Prescribed Forms and Procedure) Regulations 2009

ISSUE PURPOSE
 DCO APPLICATION

PROJECT NUMBER / REFERENCE
 60668955 / VCCS_231002_DCO_6-9-1

This drawing has been prepared for the use of AECOM's client. It may not be used, modified, reproduced or relied upon by third parties, except as agreed by AECOM or as required by law. AECOM accepts no responsibility, and denies any liability whatsoever, to any party that uses or relies on this drawing without AECOM's express written consent. Do not scale this document. All measurements must be obtained from the stated dimensions.



NOTES:
 Reproduced from Ordnance Survey digital map data © Crown copyright 2023. All rights reserved. Licence number 0100031673.
 Contains public sector information licensed under the Open Government Licence v3.0.
 © Natural England copyright. Contains Ordnance Survey data © Crown copyright and database right 2023.



FIGURE TITLE
Figure 6-9-1 (44 of 72)
Statutory and Non Statutory Sites of Nature Conservation, Geological and Landscape Importance

Regulation 5(2)(l)(i) - Infrastructure Planning (Applications: Prescribed Forms and Procedure) Regulations 2009

ISSUE PURPOSE

DCO APPLICATION

PROJECT NUMBER / REFERENCE

60668955 / VCCS_231002_DCO_6-9-1



1:2,500 @ A3

This drawing has been prepared for the use of AECOM's client. It may not be used, modified, reproduced or relied upon by third parties, except as agreed by AECOM or as required by law. AECOM accepts no responsibility, and denies any liability whatsoever, to any party that uses or relies on this drawing without AECOM's express written consent. Do not scale this document. All measurements must be obtained from the stated dimensions.



- DCO Site Boundary

NOTES:
 Reproduced from Ordnance Survey digital map data © Crown copyright 2023. All rights reserved. Licence number 0100031673. Contains public sector information licensed under the Open Government Licence v3.0. © Natural England copyright. Contains Ordnance Survey data © Crown copyright and database right 2023.



FIGURE TITLE
Figure 6-9-1 (45 of 72)
Statutory and Non Statutory Sites of Nature Conservation, Geological and Landscape Importance

Regulation 5(2)(l)(i) - Infrastructure Planning (Applications: Prescribed Forms and Procedure) Regulations 2009

ISSUE PURPOSE

DCO APPLICATION

PROJECT NUMBER / REFERENCE

60668955 / VCCS_231002_DCO_6-9-1



This drawing has been prepared for the use of AECOM's client. It may not be used, modified, reproduced or relied upon by third parties, except as agreed by AECOM or as required by AECOM or as required by law. AECOM accepts no responsibility, and denies any liability whatsoever, to any party that uses or relies on this drawing without AECOM's express written consent. Do not scale this document. All measurements must be obtained from the stated dimensions.



NOTES:
 Reproduced from Ordnance Survey digital map data © Crown copyright 2023. All rights reserved. Licence number 0100031673. Contains public sector information licensed under the Open Government Licence v3.0. © Natural England copyright. Contains Ordnance Survey data © Crown copyright and database right 2023.

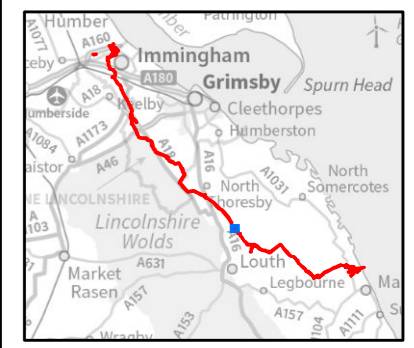


FIGURE TITLE
Figure 6-9-1 (46 of 72)
Statutory and Non Statutory Sites of Nature Conservation, Geological and Landscape Importance

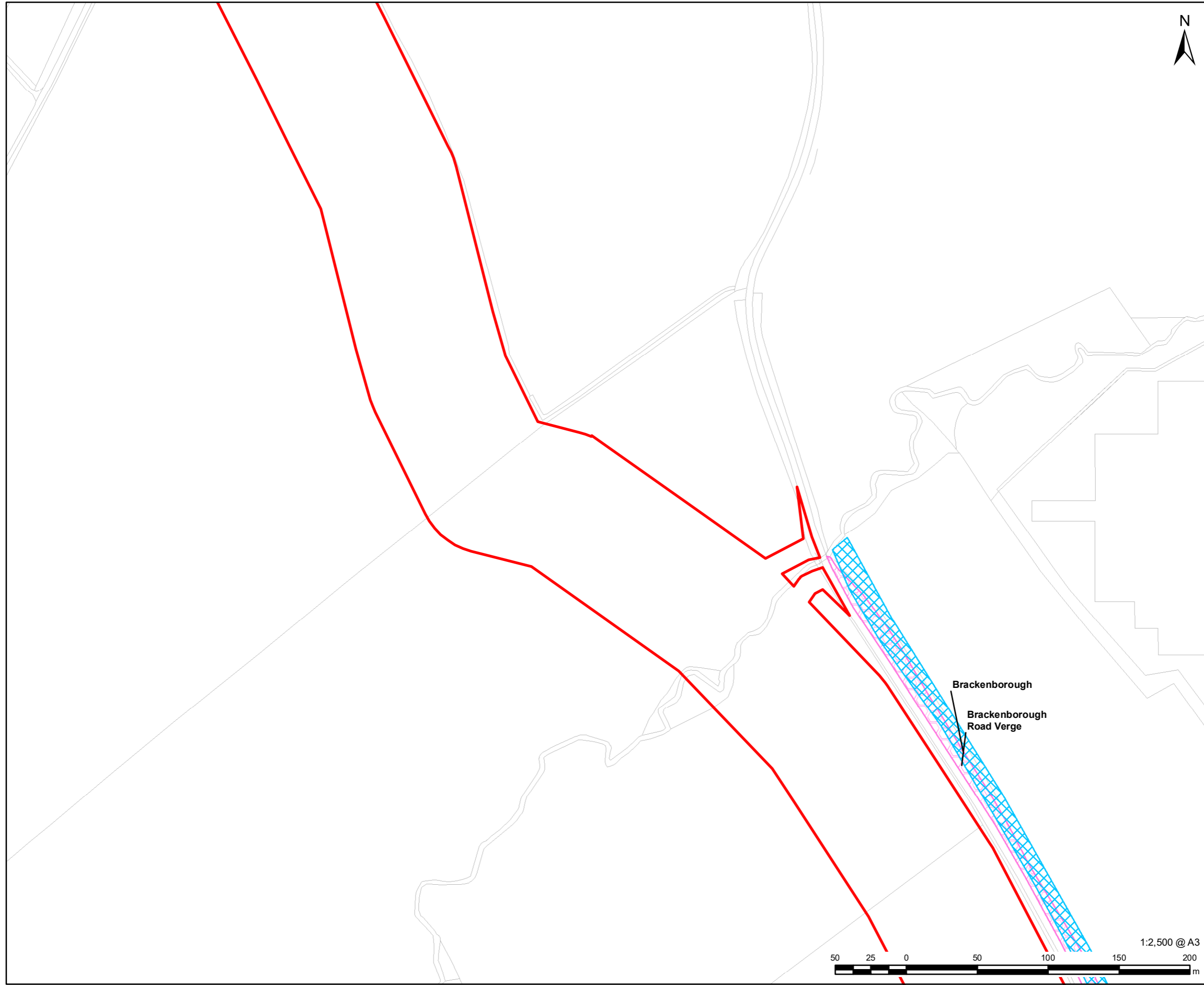
Regulation 5(2)(l)(i) - Infrastructure Planning (Applications: Prescribed Forms and Procedure) Regulations 2009

ISSUE PURPOSE
 DCO APPLICATION

PROJECT NUMBER / REFERENCE
 60668955 / VCCS_231002_DCO_6-9-1



This drawing has been prepared for the use of AECOM's client. It may not be used, modified, reproduced or relied upon by third parties, except as agreed by AECOM or as required by law. AECOM accepts no responsibility, and denies any liability whatsoever, to any party that uses or relies on this drawing without AECOM's express written consent. Do not scale this document. All measurements must be obtained from the stated dimensions.



- LEGEND**
- DCO Site Boundary
 - Local Wildlife Site
 - Road Nature Reserve

NOTES:
 Reproduced from Ordnance Survey digital map data © Crown copyright 2023. All rights reserved. Licence number 0100031673. Contains public sector information licensed under the Open Government Licence v3.0. © Natural England copyright. Contains Ordnance Survey data © Crown copyright and database right 2023.

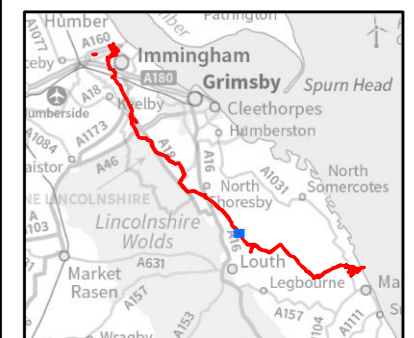


FIGURE TITLE
Figure 6-9-1 (47 of 72)
Statutory and Non Statutory Sites of Nature Conservation, Geological and Landscape Importance

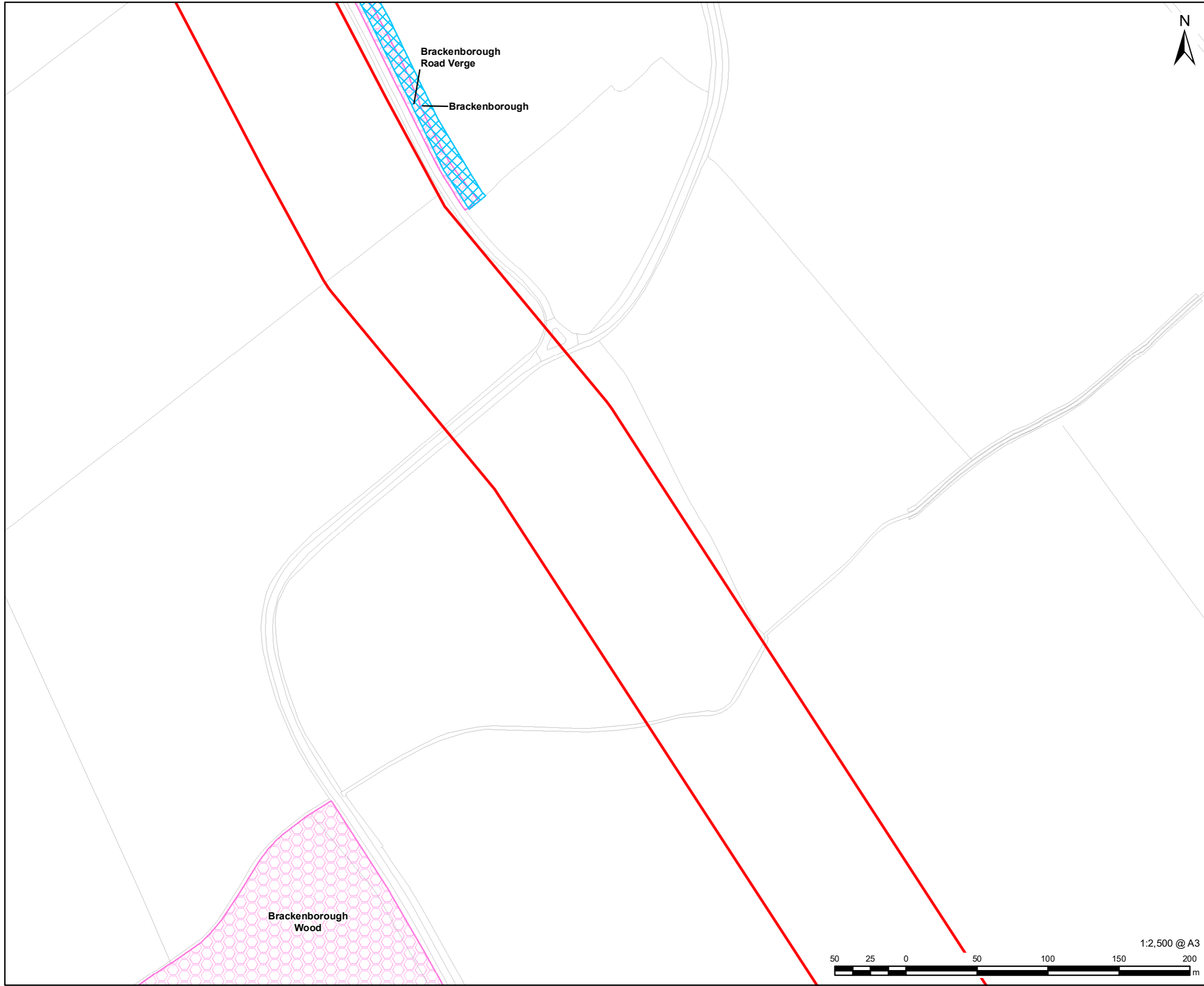
Regulation 5(2)(l)(i) - Infrastructure Planning (Applications: Prescribed Forms and Procedure) Regulations 2009

ISSUE PURPOSE
 DCO APPLICATION

PROJECT NUMBER / REFERENCE
 60668955 / VCCS_231002_DCO_6-9-1



This drawing has been prepared for the use of AECOM's client. It may not be used, modified, reproduced or relied upon by third parties, except as agreed by AECOM or as required by law. AECOM accepts no responsibility, and denies any liability whatsoever, to any party that uses or relies on this drawing without AECOM's express written consent. Do not scale this document. All measurements must be obtained from the stated dimensions.



LEGEND

-  DCO Site Boundary
-  Local Wildlife Site
-  Road Nature Reserve

NOTES:
 Reproduced from Ordnance Survey digital map data © Crown copyright 2023. All rights reserved. Licence number 0100031673. Contains public sector information licensed under the Open Government Licence v3.0. © Natural England copyright. Contains Ordnance Survey data © Crown copyright and database right 2023.

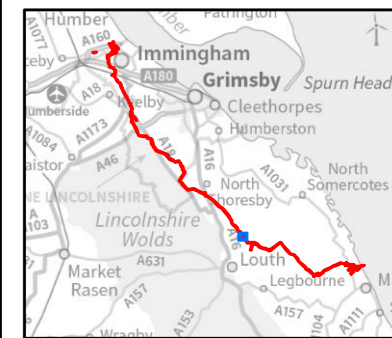


FIGURE TITLE

**Figure 6-9-1 (48 of 72)
 Statutory and Non Statutory Sites of Nature Conservation, Geological and Landscape Importance**

Regulation 5(2)(l)(i) - Infrastructure Planning (Applications: Prescribed Forms and Procedure) Regulations 2009

ISSUE PURPOSE

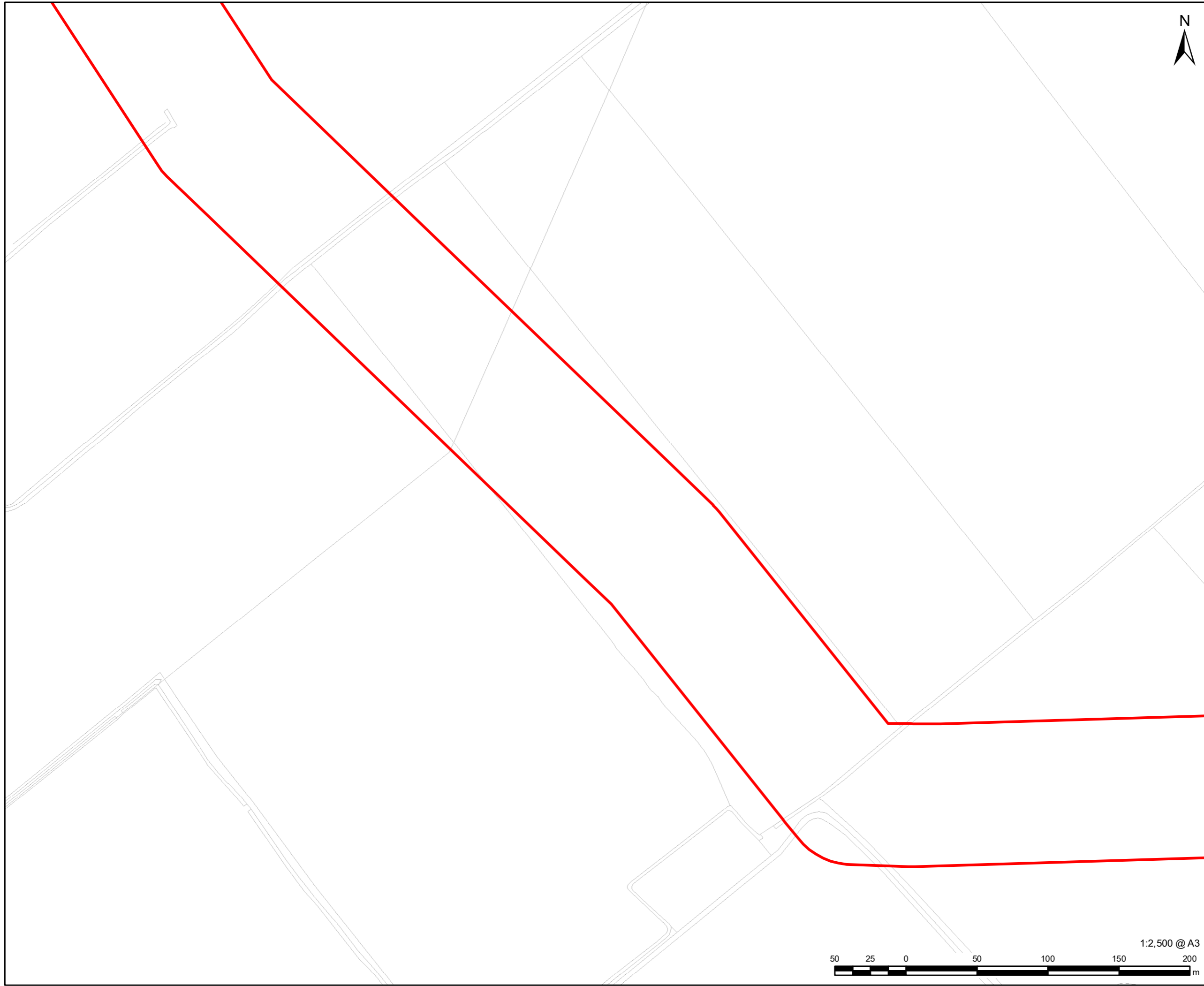
DCO APPLICATION

PROJECT NUMBER / REFERENCE

60668955 / VCCS_231002_DCO_6-9-1



This drawing has been prepared for the use of AECOM's client. It may not be used, modified, reproduced or relied upon by third parties, except as agreed by AECOM or as required by law. AECOM accepts no responsibility, and denies any liability whatsoever, to any party that uses or relies on this drawing without AECOM's express written consent. Do not scale this document. All measurements must be obtained from the stated dimensions.



- DCO Site Boundary

NOTES:
 Reproduced from Ordnance Survey digital map data © Crown copyright 2023. All rights reserved. Licence number 0100031673. Contains public sector information licensed under the Open Government Licence v3.0. © Natural England copyright. Contains Ordnance Survey data © Crown copyright and database right 2023.

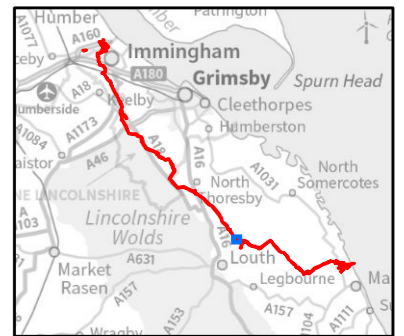


FIGURE TITLE

**Figure 6-9-1 (49 of 72)
 Statutory and Non Statutory Sites of Nature Conservation, Geological and Landscape Importance**

Regulation 5(2)(l)(i) - Infrastructure Planning (Applications: Prescribed Forms and Procedure) Regulations 2009

ISSUE PURPOSE

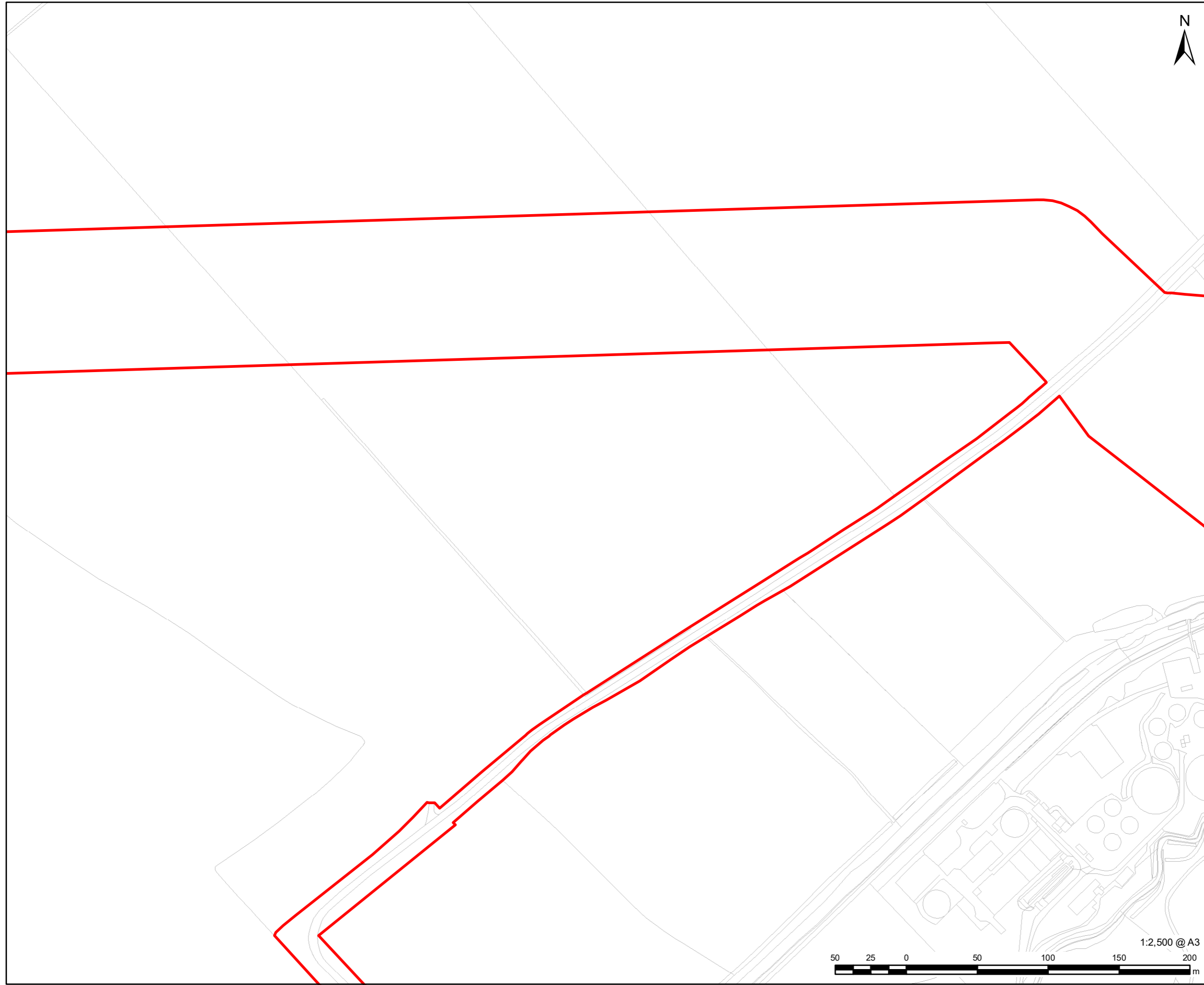
DCO APPLICATION

PROJECT NUMBER / REFERENCE

60668955 / VCCS_231002_DCO_6-9-1



This drawing has been prepared for the use of AECOM's client. It may not be used, modified, reproduced or relied upon by third parties, except as agreed by AECOM or as required by law. AECOM accepts no responsibility, and denies any liability whatsoever, to any party that uses or relies on this drawing without AECOM's express written consent. Do not scale this document. All measurements must be obtained from the stated dimensions.



NOTES:
 Reproduced from Ordnance Survey digital map data © Crown copyright 2023. All rights reserved. Licence number 0100031673. Contains public sector information licensed under the Open Government Licence v3.0. © Natural England copyright. Contains Ordnance Survey data © Crown copyright and database right 2023.

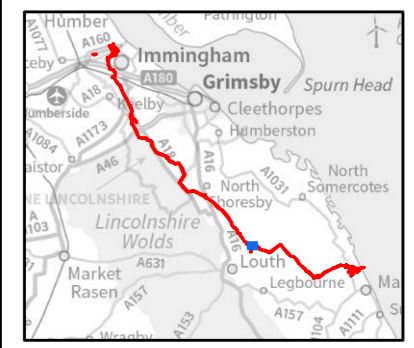


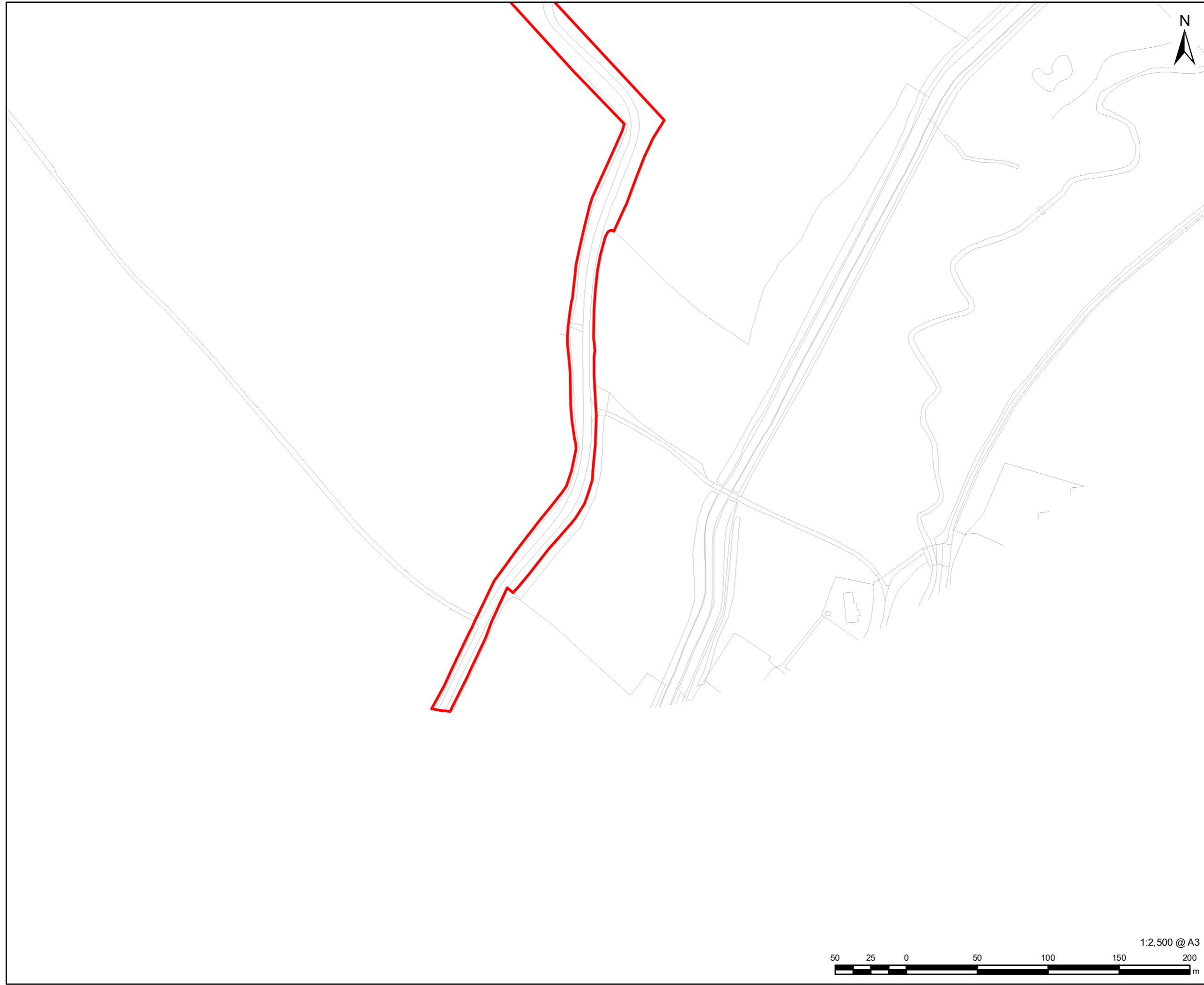
FIGURE TITLE
 Figure 6-9-1 (50 of 72)
 Statutory and Non Statutory Sites of Nature Conservation, Geological and Landscape Importance

Regulation 5(2)(l)(i) - Infrastructure Planning (Applications: Prescribed Forms and Procedure) Regulations 2009

ISSUE PURPOSE
 DCO APPLICATION

PROJECT NUMBER / REFERENCE
 60668955 / VCCS_231002_DCO_6-9-1

This drawing has been prepared for the use of AECOM's client. It may not be used, modified, reproduced or relied upon by third parties, except as agreed by AECOM or as required by law. AECOM accepts no responsibility, and denies any liability whatsoever, to any party that uses or relies on this drawing without AECOM's express written consent. Do not scale this document. All measurements must be obtained from the stated dimensions.



NOTES:
 Reproduced from Ordnance Survey digital map data © Crown copyright 2023. All rights reserved. Licence number 0100031673. Contains public sector information licensed under the Open Government Licence v3.0. © Natural England copyright. Contains Ordnance Survey data © Crown copyright and database right 2023.

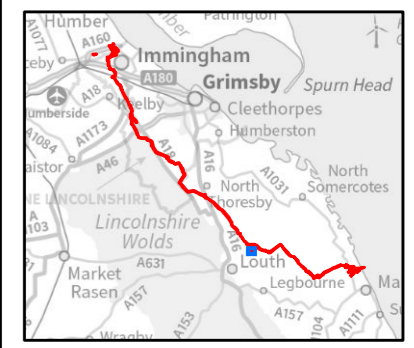


FIGURE TITLE
Figure 6-9-1 (51 of 72)
Statutory and Non Statutory Sites of Nature Conservation, Geological and Landscape Importance

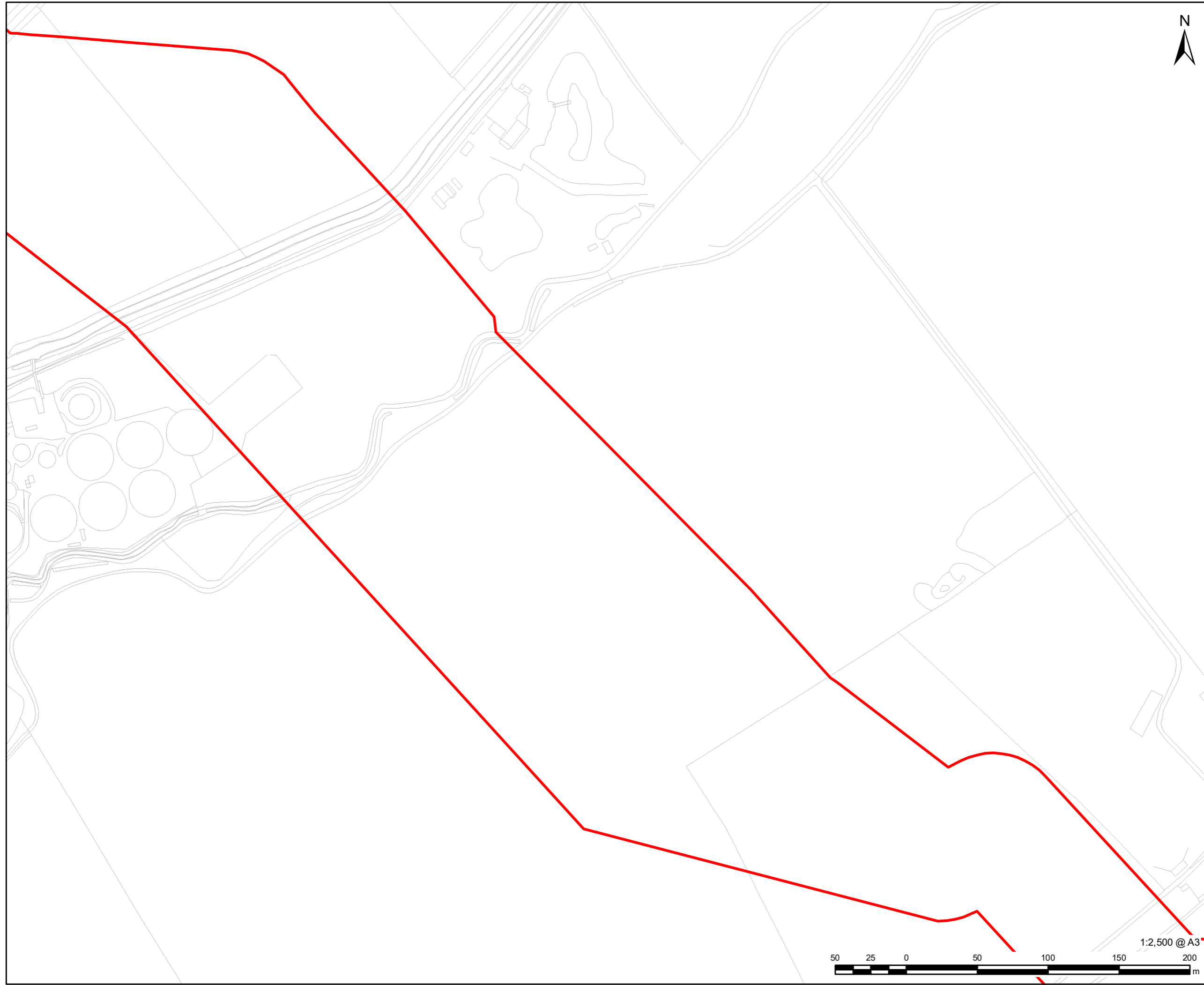
Regulation 5(2)(l)(i) - Infrastructure Planning (Applications: Prescribed Forms and Procedure) Regulations 2009

ISSUE PURPOSE
 DCO APPLICATION

PROJECT NUMBER / REFERENCE
 60668955 / VCCS_231002_DCO_6-9-1



This drawing has been prepared for the use of AECOM's client. It may not be used, modified, reproduced or relied upon by third parties, except as agreed by AECOM or as required by law. AECOM accepts no responsibility, and denies any liability whatsoever, to any party that uses or relies on this drawing without AECOM's express written consent. Do not scale this document. All measurements must be obtained from the stated dimensions.



NOTES:
 Reproduced from Ordnance Survey digital map data © Crown copyright 2023. All rights reserved. Licence number 0100031673.
 Contains public sector information licensed under the Open Government Licence v3.0.
 © Natural England copyright. Contains Ordnance Survey data © Crown copyright and database right 2023.

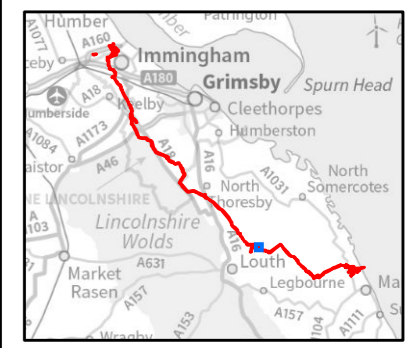


FIGURE TITLE
 Figure 6-9-1 (52 of 72)
Statutory and Non Statutory Sites of Nature Conservation, Geological and Landscape Importance

Regulation 5(2)(l)(i) - Infrastructure Planning (Applications: Prescribed Forms and Procedure) Regulations 2009

ISSUE PURPOSE
 DCO APPLICATION

PROJECT NUMBER / REFERENCE
 60668955 / VCCS_231002_DCO_6-9-1



This drawing has been prepared for the use of AECOM's client. It may not be used, modified, reproduced or relied upon by third parties, except as agreed by AECOM or as required by law. AECOM accepts no responsibility, and denies any liability whatsoever, to any party that uses or relies on this drawing without AECOM's express written consent. Do not scale this document. All measurements must be obtained from the stated dimensions.



 DCO Site Boundary

NOTES:
 Reproduced from Ordnance Survey digital map data © Crown copyright 2023. All rights reserved. Licence number 0100031673. Contains public sector information licensed under the Open Government Licence v3.0. © Natural England copyright. Contains Ordnance Survey data © Crown copyright and database right 2023.



FIGURE TITLE

**Figure 6-9-1 (53 of 72)
 Statutory and Non Statutory Sites of Nature Conservation, Geological and Landscape Importance**

Regulation 5(2)(l)(i) - Infrastructure Planning (Applications: Prescribed Forms and Procedure) Regulations 2009

ISSUE PURPOSE

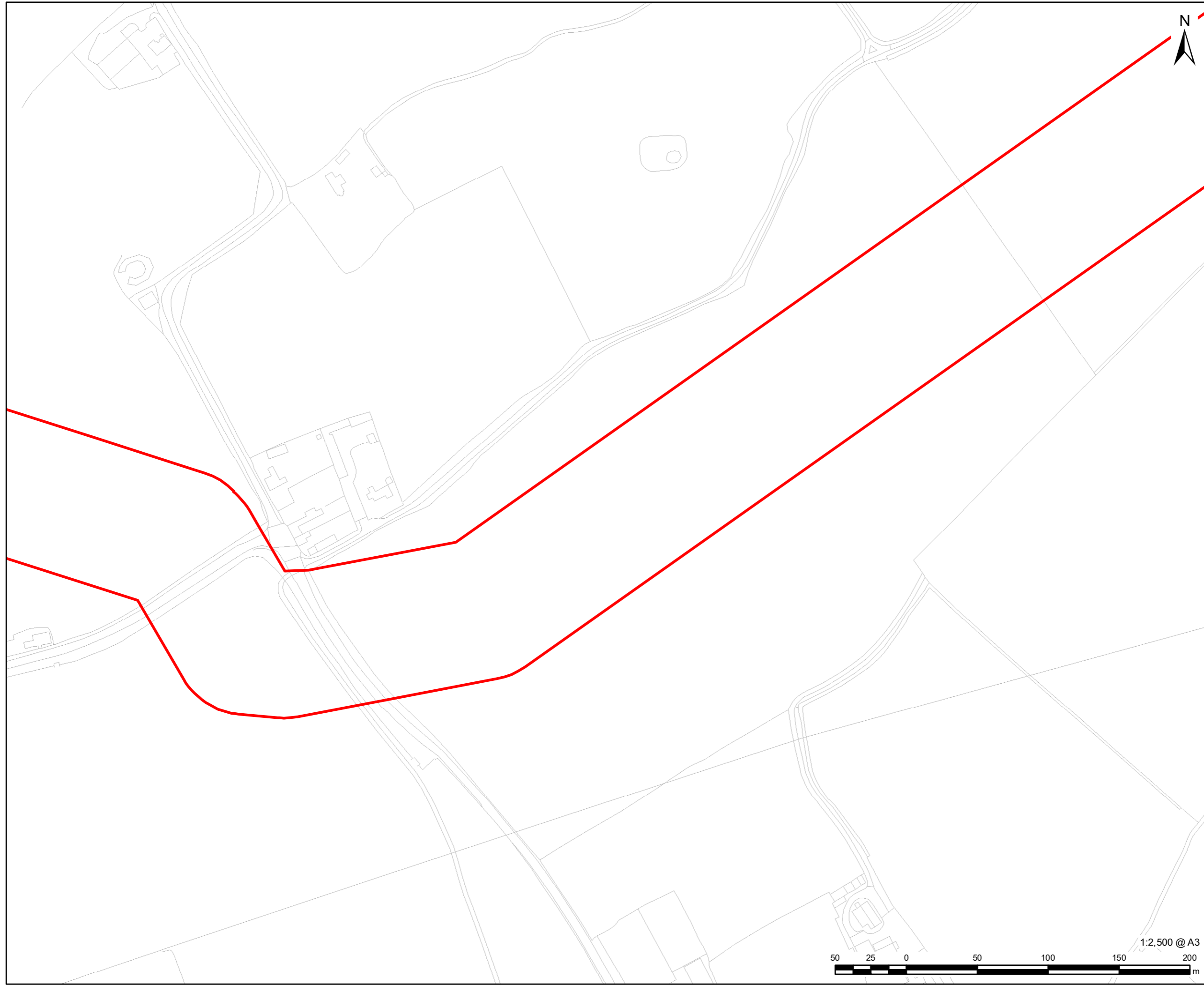
DCO APPLICATION

PROJECT NUMBER / REFERENCE

60668955 / VCCS_231002_DCO_6-9-1



This drawing has been prepared for the use of AECOM's client. It may not be used, modified, reproduced or relied upon by third parties, except as agreed by AECOM or as required by law. AECOM accepts no responsibility, and denies any liability whatsoever, to any party that uses or relies on this drawing without AECOM's express written consent. Do not scale this document. All measurements must be obtained from the stated dimensions.



NOTES:
 Reproduced from Ordnance Survey digital map data © Crown copyright 2023. All rights reserved. Licence number 0100031673. Contains public sector information licensed under the Open Government Licence v3.0. © Natural England copyright. Contains Ordnance Survey data © Crown copyright and database right 2023.

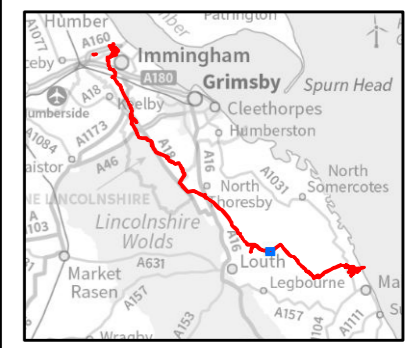


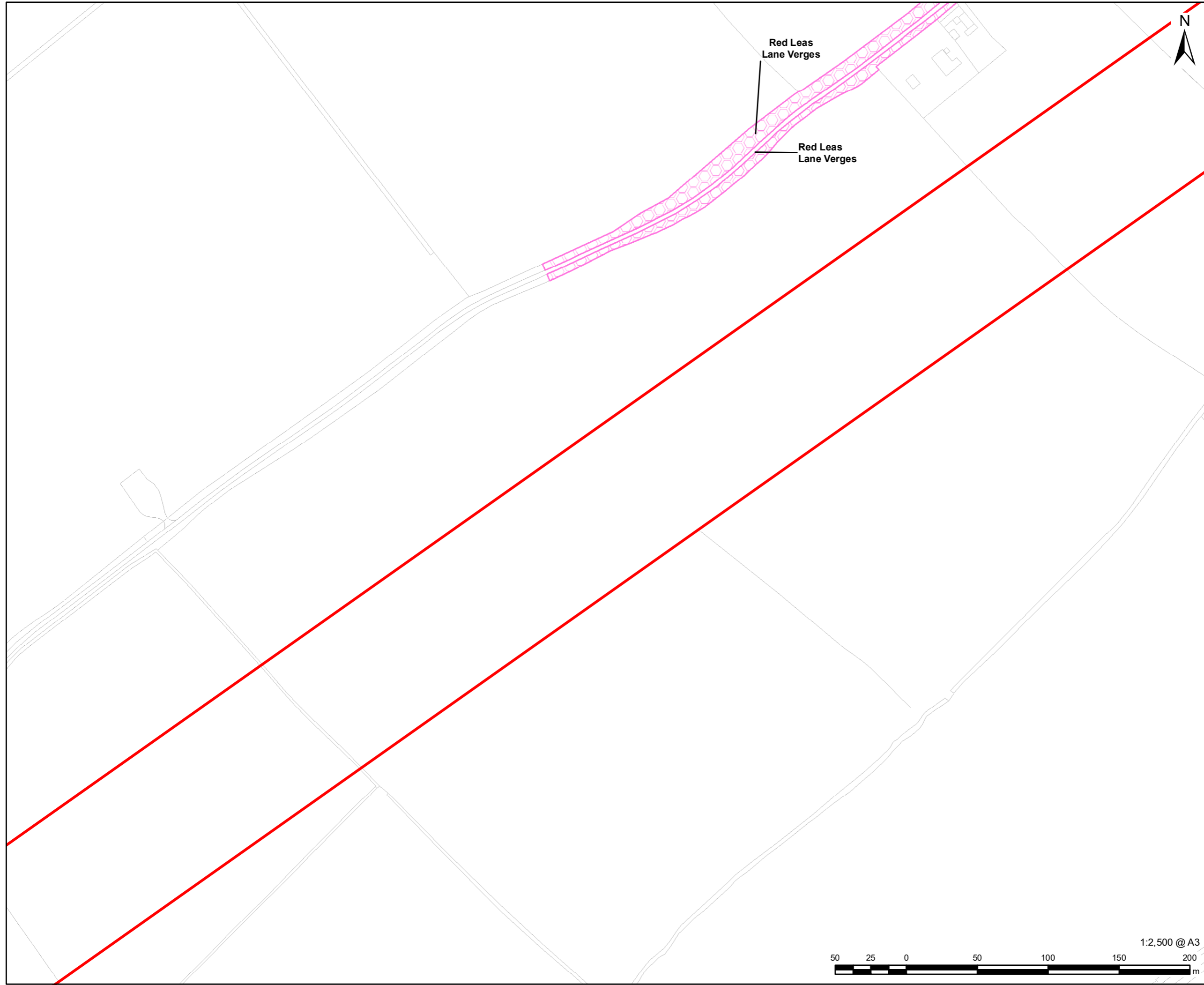
FIGURE TITLE
Figure 6-9-1 (54 of 72)
Statutory and Non Statutory Sites of Nature Conservation, Geological and Landscape Importance

Regulation 5(2)(l)(i) - Infrastructure Planning (Applications: Prescribed Forms and Procedure) Regulations 2009

ISSUE PURPOSE
 DCO APPLICATION

PROJECT NUMBER / REFERENCE
 60668955 / VCCS_231002_DCO_6-9-1

This drawing has been prepared for the use of AECOM's client. It may not be used, modified, reproduced or relied upon by third parties, except as agreed by AECOM or as required by law. AECOM accepts no responsibility, and denies any liability whatsoever, to any party that uses or relies on this drawing without AECOM's express written consent. Do not scale this document. All measurements must be obtained from the stated dimensions.



- LEGEND
- DCO Site Boundary
 - Local Wildlife Site

NOTES:
 Reproduced from Ordnance Survey digital map data © Crown copyright 2023. All rights reserved. Licence number 0100031673.
 Contains public sector information licensed under the Open Government Licence v3.0.
 © Natural England copyright. Contains Ordnance Survey data © Crown copyright and database right 2023.

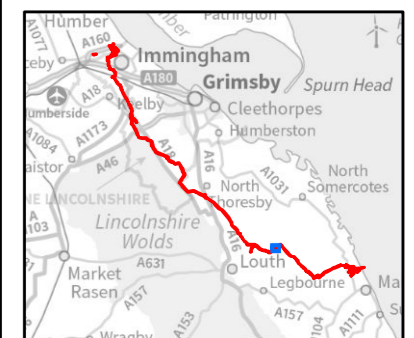


FIGURE TITLE
Figure 6-9-1 (55 of 72)
Statutory and Non Statutory Sites of Nature Conservation, Geological and Landscape Importance

Regulation 5(2)(l)(i) - Infrastructure Planning (Applications: Prescribed Forms and Procedure) Regulations 2009


ISSUE PURPOSE
 DCO APPLICATION

PROJECT NUMBER / REFERENCE
 60668955 / VCCS_231002_DCO_6-9-1



1:2,500 @ A3

This drawing has been prepared for the use of AECOM's client. It may not be used, modified, reproduced or relied upon by third parties, except as agreed by AECOM or as required by law. AECOM accepts no responsibility, and denies any liability whatsoever, to any party that uses or relies on this drawing without AECOM's express written consent. Do not scale this document. All measurements must be obtained from the stated dimensions.



- LEGEND**
- DCO Site Boundary
 - Local Wildlife Site

NOTES:
 Reproduced from Ordnance Survey digital map data © Crown copyright 2023. All rights reserved. Licence number 0100031673. Contains public sector information licensed under the Open Government Licence v3.0. © Natural England copyright. Contains Ordnance Survey data © Crown copyright and database right 2023.

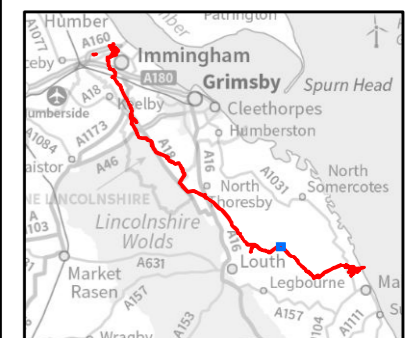


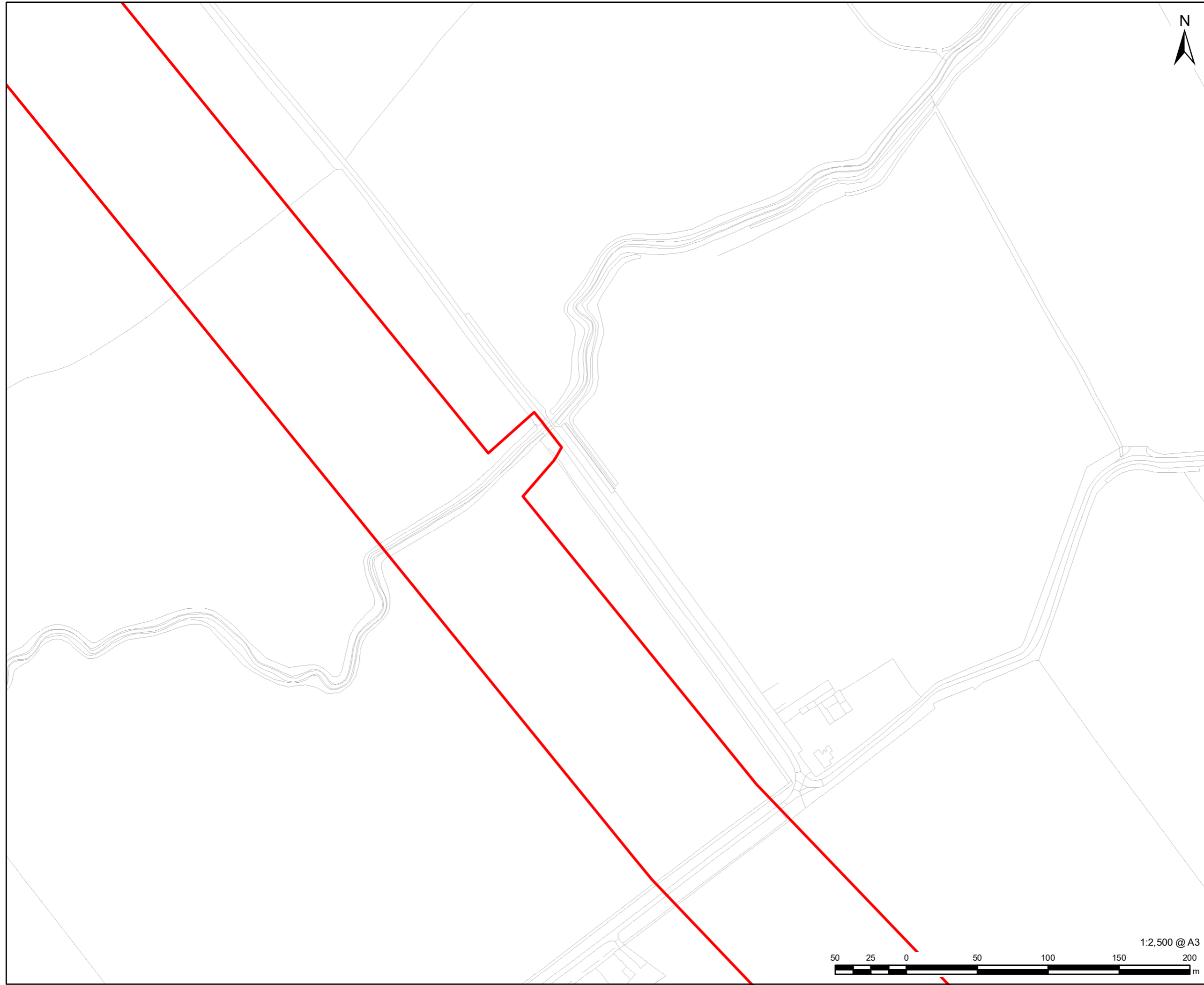
FIGURE TITLE
Figure 6-9-1 (56 of 72)
Statutory and Non Statutory Sites of Nature Conservation, Geological and Landscape Importance

Regulation 5(2)(l)(i) - Infrastructure Planning (Applications: Prescribed Forms and Procedure) Regulations 2009

ISSUE PURPOSE
 DCO APPLICATION
PROJECT NUMBER / REFERENCE
 60668955 / VCCS_231002_DCO_6-9-1



This drawing has been prepared for the use of AECOM's client. It may not be used, modified, reproduced or relied upon by third parties, except as agreed by AECOM or as required by law. AECOM accepts no responsibility, and denies any liability whatsoever, to any party that uses or relies on this drawing without AECOM's express written consent. Do not scale this document. All measurements must be obtained from the stated dimensions.



- DCO Site Boundary

NOTES:
 Reproduced from Ordnance Survey digital map data © Crown copyright 2023. All rights reserved. Licence number 0100031673. Contains public sector information licensed under the Open Government Licence v3.0. © Natural England copyright. Contains Ordnance Survey data © Crown copyright and database right 2023.

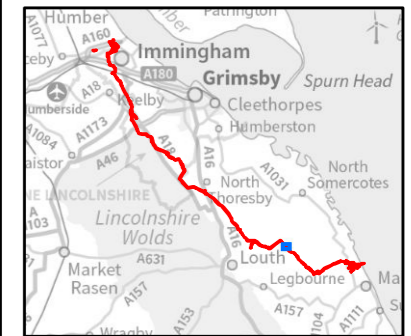


FIGURE TITLE

**Figure 6-9-1 (57 of 72)
 Statutory and Non Statutory Sites of Nature Conservation, Geological and Landscape Importance**

Regulation 5(2)(l)(i) - Infrastructure Planning (Applications: Prescribed Forms and Procedure) Regulations 2009

ISSUE PURPOSE


DCO APPLICATION

PROJECT NUMBER / REFERENCE

60668955 / VCCS_231002_DCO_6-9-1



This drawing has been prepared for the use of AECOM's client. It may not be used, modified, reproduced or relied upon by third parties, except as agreed by AECOM or as required by law. AECOM accepts no responsibility, and denies any liability whatsoever, to any party that uses or relies on this drawing without AECOM's express written consent. Do not scale this document. All measurements must be obtained from the stated dimensions.



NOTES:
 Reproduced from Ordnance Survey digital map data © Crown copyright 2023. All rights reserved. Licence number 0100031673. Contains public sector information licensed under the Open Government Licence v3.0. © Natural England copyright. Contains Ordnance Survey data © Crown copyright and database right 2023.

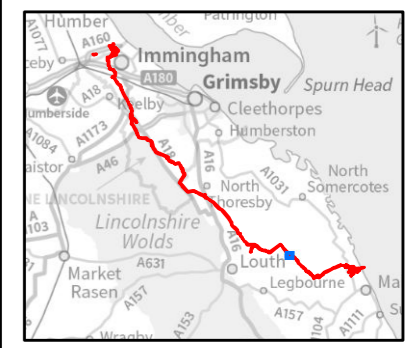


FIGURE TITLE
Figure 6-9-1 (58 of 72)
Statutory and Non Statutory Sites of Nature Conservation, Geological and Landscape Importance


Regulation 5(2)(l)(i) - Infrastructure Planning (Applications: Prescribed Forms and Procedure) Regulations 2009

ISSUE PURPOSE
 DCO APPLICATION

PROJECT NUMBER / REFERENCE
 60668955 / VCCS_231002_DCO_6-9-1



This drawing has been prepared for the use of AECOM's client. It may not be used, modified, reproduced or relied upon by third parties, except as agreed by AECOM or as required by law. AECOM accepts no responsibility, and denies any liability whatsoever, to any party that uses or relies on this drawing without AECOM's express written consent. Do not scale this document. All measurements must be obtained from the stated dimensions.



NOTES:
 Reproduced from Ordnance Survey digital map data © Crown copyright 2023. All rights reserved. Licence number 0100031673.
 Contains public sector information licensed under the Open Government Licence v3.0.
 © Natural England copyright. Contains Ordnance Survey data © Crown copyright and database right 2023.

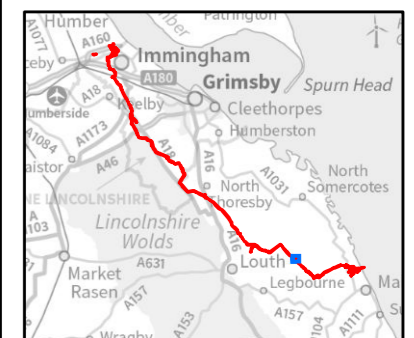


FIGURE TITLE
 Figure 6-9-1 (59 of 72)
 Statutory and Non Statutory Sites of Nature Conservation, Geological and Landscape Importance

Regulation 5(2)(l)(i) - Infrastructure Planning (Applications: Prescribed Forms and Procedure) Regulations 2009

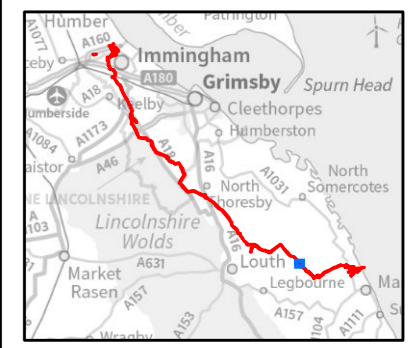
ISSUE PURPOSE
 DCO APPLICATION

PROJECT NUMBER / REFERENCE
 60668955 / VCCS_231002_DCO_6-9-1

This drawing has been prepared for the use of AECOM's client. It may not be used, modified, reproduced or relied upon by third parties, except as agreed by AECOM or as required by law. AECOM accepts no responsibility, and denies any liability whatsoever, to any party that uses or relies on this drawing without AECOM's express written consent. Do not scale this document. All measurements must be obtained from the stated dimensions.



NOTES:
 Reproduced from Ordnance Survey digital map data © Crown copyright 2023. All rights reserved. Licence number 0100031673. Contains public sector information licensed under the Open Government Licence v3.0. © Natural England copyright. Contains Ordnance Survey data © Crown copyright and database right 2023.



1:2,500 @ A3

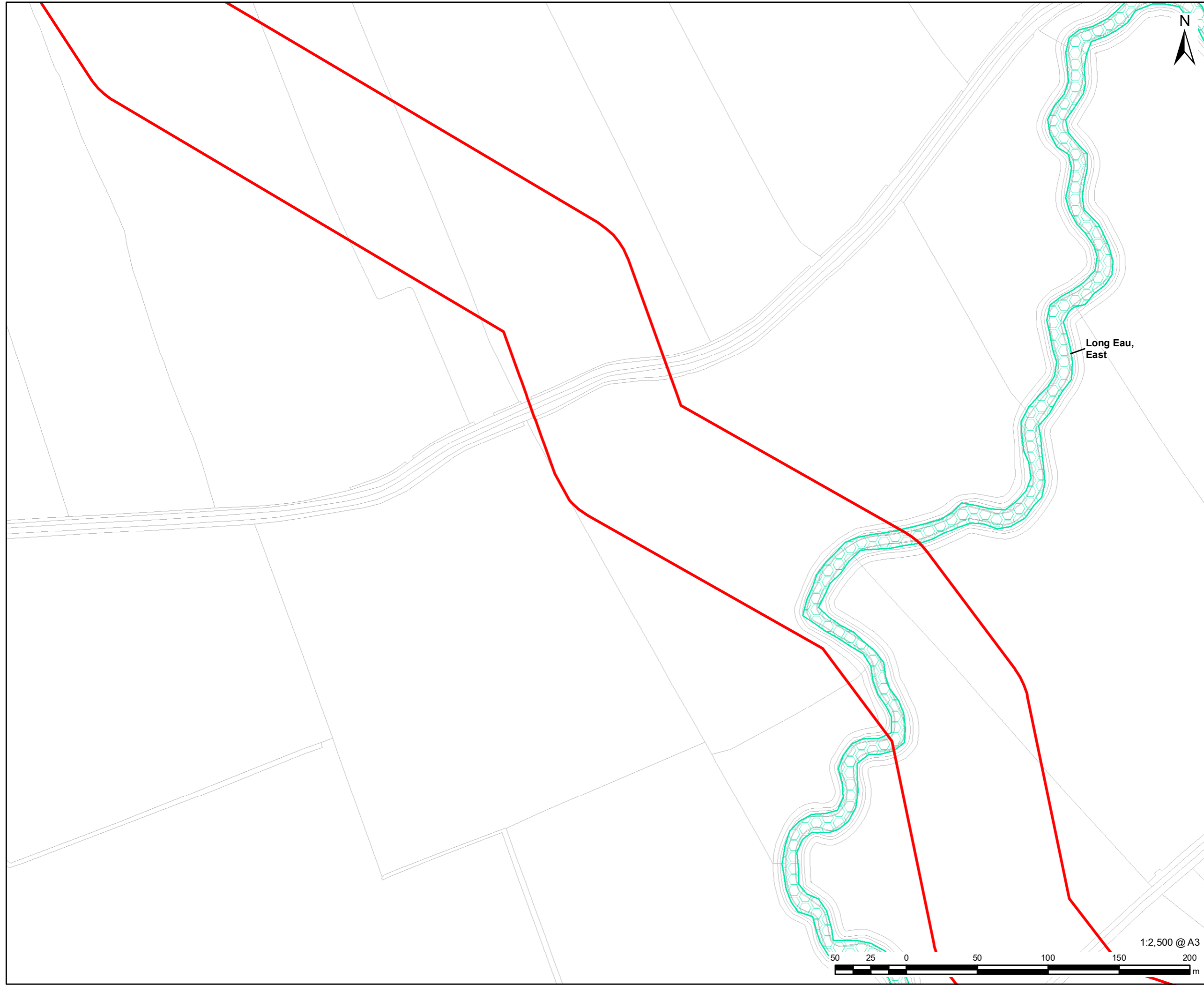
FIGURE TITLE
 Figure 6-9-1 (60 of 72)
 Statutory and Non Statutory Sites of Nature Conservation, Geological and Landscape Importance

Regulation 5(2)(l)(i) - Infrastructure Planning (Applications: Prescribed Forms and Procedure) Regulations 2009

ISSUE PURPOSE
 DCO APPLICATION

PROJECT NUMBER / REFERENCE
 60668955 / VCCS_231002_DCO_6-9-1

This drawing has been prepared for the use of AECOM's client. It may not be used, modified, reproduced or relied upon by third parties, except as agreed by AECOM or as required by law. AECOM accepts no responsibility, and denies any liability whatsoever, to any party that uses or relies on this drawing without AECOM's express written consent. Do not scale this document. All measurements must be obtained from the stated dimensions.



LEGEND

- DCO Site Boundary
- Site of Nature Conservation Interest

NOTES:
 Reproduced from Ordnance Survey digital map data © Crown copyright 2023. All rights reserved. Licence number 0100031673. Contains public sector information licensed under the Open Government Licence v3.0. © Natural England copyright. Contains Ordnance Survey data © Crown copyright and database right 2023.

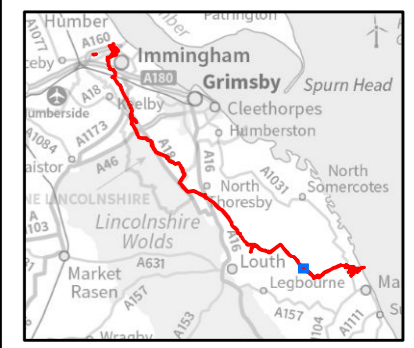


FIGURE TITLE
 Figure 6-9-1 (61 of 72)
 Statutory and Non Statutory Sites of Nature Conservation, Geological and Landscape Importance

Regulation 5(2)(l)(i) - Infrastructure Planning (Applications: Prescribed Forms and Procedure) Regulations 2009

ISSUE PURPOSE
 DCO APPLICATION

PROJECT NUMBER / REFERENCE
 60668955 / VCCS_231002_DCO_6-9-1

This drawing has been prepared for the use of AECOM's client. It may not be used, modified, reproduced or relied upon by third parties, except as agreed by AECOM or as required by law. AECOM accepts no responsibility, and denies any liability whatsoever, to any party that uses or relies on this drawing without AECOM's express written consent. Do not scale this document. All measurements must be obtained from the stated dimensions.





- LEGEND**
- DCO Site Boundary
 - Site of Nature Conservation Interest

NOTES:
 Reproduced from Ordnance Survey digital map data © Crown copyright 2023. All rights reserved. Licence number 0100031673. Contains public sector information licensed under the Open Government Licence v3.0. © Natural England copyright. Contains Ordnance Survey data © Crown copyright and database right 2023.

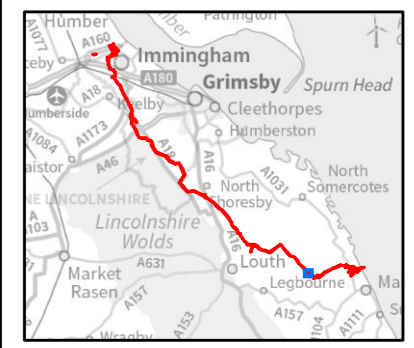


FIGURE TITLE
Figure 6-9-1 (62 of 72)
Statutory and Non Statutory Sites of Nature Conservation, Geological and Landscape Importance

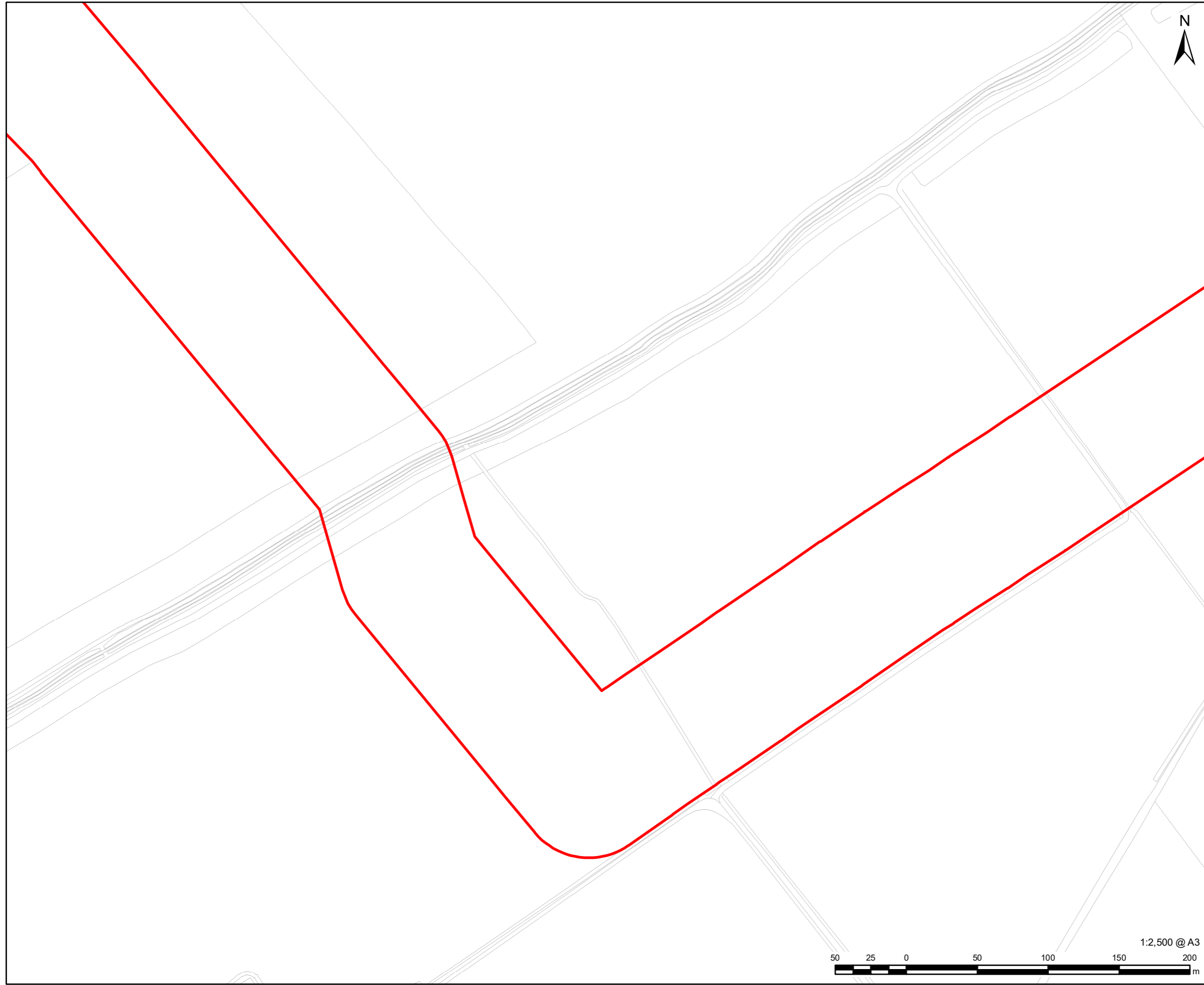
Regulation 5(2)(l)(i) - Infrastructure Planning (Applications: Prescribed Forms and Procedure) Regulations 2009

ISSUE PURPOSE
 DCO APPLICATION

PROJECT NUMBER / REFERENCE
 60668955 / VCCS_231002_DCO_6-9-1



This drawing has been prepared for the use of AECOM's client. It may not be used, modified, reproduced or relied upon by third parties, except as agreed by AECOM or as required by law. AECOM accepts no responsibility, and denies any liability whatsoever, to any party that uses or relies on this drawing without AECOM's express written consent. Do not scale this document. All measurements must be obtained from the stated dimensions.



This drawing has been prepared for the use of AECOM's client. It may not be used, modified, reproduced or relied upon by third parties, except as agreed by AECOM or as required by law. AECOM accepts no responsibility, and denies any liability whatsoever, to any party that uses or relies on this drawing without AECOM's express written consent. Do not scale this document. All measurements must be obtained from the stated dimensions.

NOTES:
 Reproduced from Ordnance Survey digital map data © Crown copyright 2023. All rights reserved. Licence number 0100031673.
 Contains public sector information licensed under the Open Government Licence v3.0.
 © Natural England copyright. Contains Ordnance Survey data © Crown copyright and database right 2023.

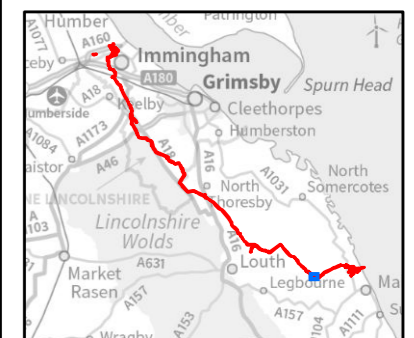


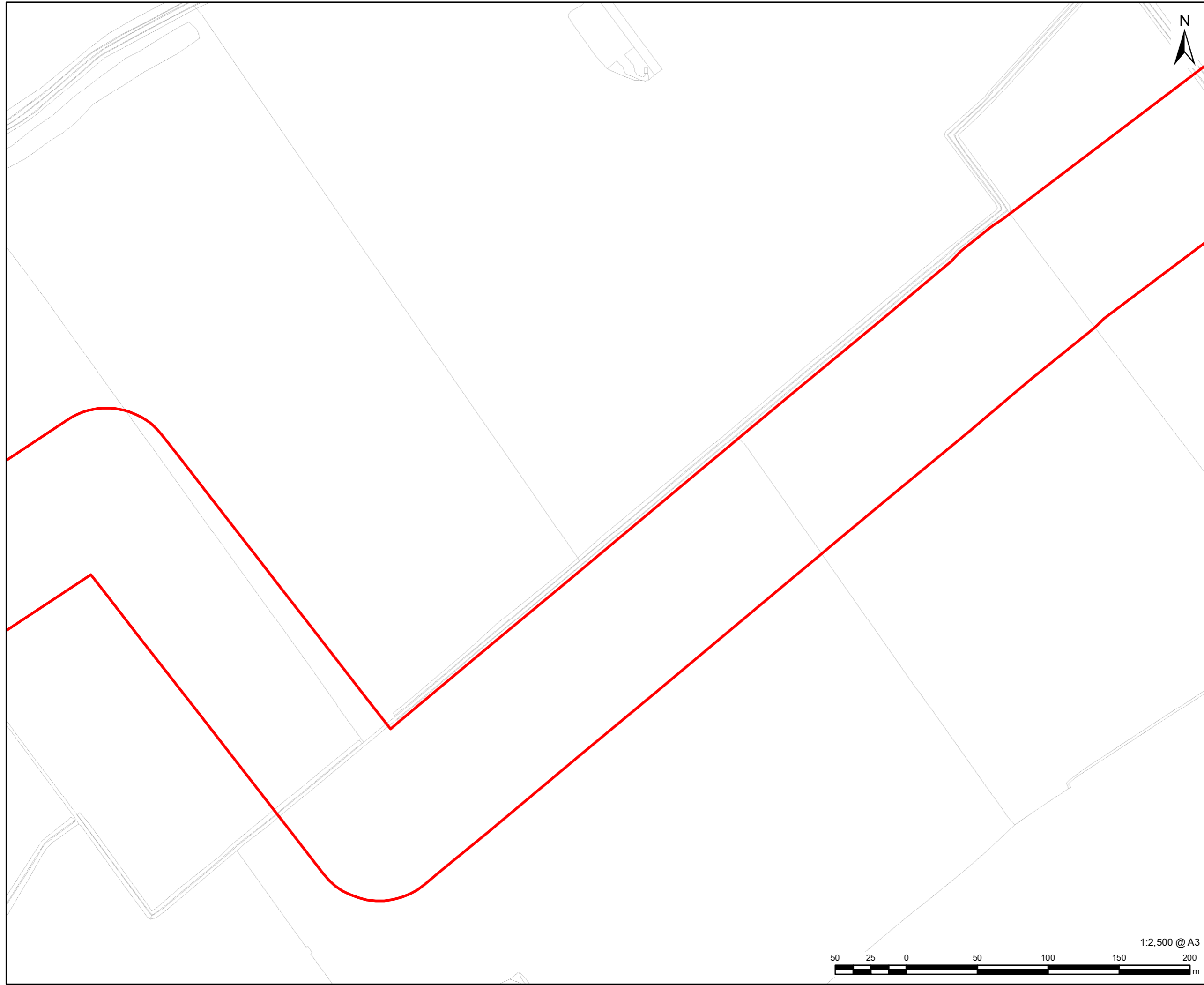
FIGURE TITLE
Figure 6-9-1 (63 of 72)
Statutory and Non Statutory Sites of Nature Conservation, Geological and Landscape Importance

Regulation 5(2)(l)(i) - Infrastructure Planning (Applications: Prescribed Forms and Procedure) Regulations 2009

ISSUE PURPOSE
 DCO APPLICATION

PROJECT NUMBER / REFERENCE
 60668955 / VCCS_231002_DCO_6-9-1





This drawing has been prepared for the use of AECOM's client. It may not be used, modified, reproduced or relied upon by third parties, except as agreed by AECOM or as required by law. AECOM accepts no responsibility, and denies any liability whatsoever, to any party that uses or relies on this drawing without AECOM's express written consent. Do not scale this document. All measurements must be obtained from the stated dimensions.

NOTES:
Reproduced from Ordnance Survey digital map data © Crown copyright 2023. All rights reserved. Licence number 0100031673. Contains public sector information licensed under the Open Government Licence v3.0. © Natural England copyright. Contains Ordnance Survey data © Crown copyright and database right 2023.

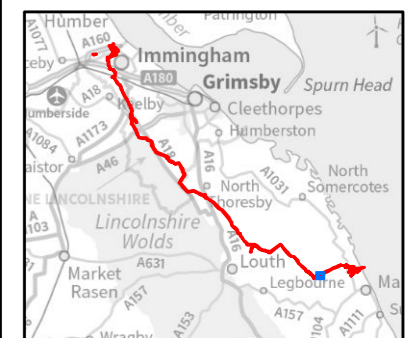



FIGURE TITLE
Figure 6-9-1 (64 of 72)
Statutory and Non Statutory Sites of Nature Conservation, Geological and Landscape Importance

Regulation 5(2)(l)(i) - Infrastructure Planning (Applications: Prescribed Forms and Procedure) Regulations 2009

ISSUE PURPOSE
 DCO APPLICATION

PROJECT NUMBER / REFERENCE
 60668955 / VCCS_231002_DCO_6-9-1





- LEGEND**
- DCO Site Boundary
 - Local Wildlife Site
 - Site of Nature Conservation Interest

NOTES:
 Reproduced from Ordnance Survey digital map data © Crown copyright 2023. All rights reserved. Licence number 0100031673. Contains public sector information licensed under the Open Government Licence v3.0. © Natural England copyright. Contains Ordnance Survey data © Crown copyright and database right 2023.

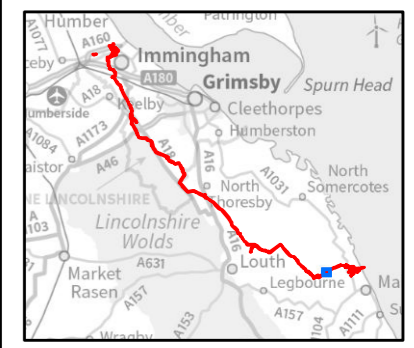


FIGURE TITLE
Figure 6-9-1 (65 of 72)
Statutory and Non Statutory Sites of Nature Conservation, Geological and Landscape Importance

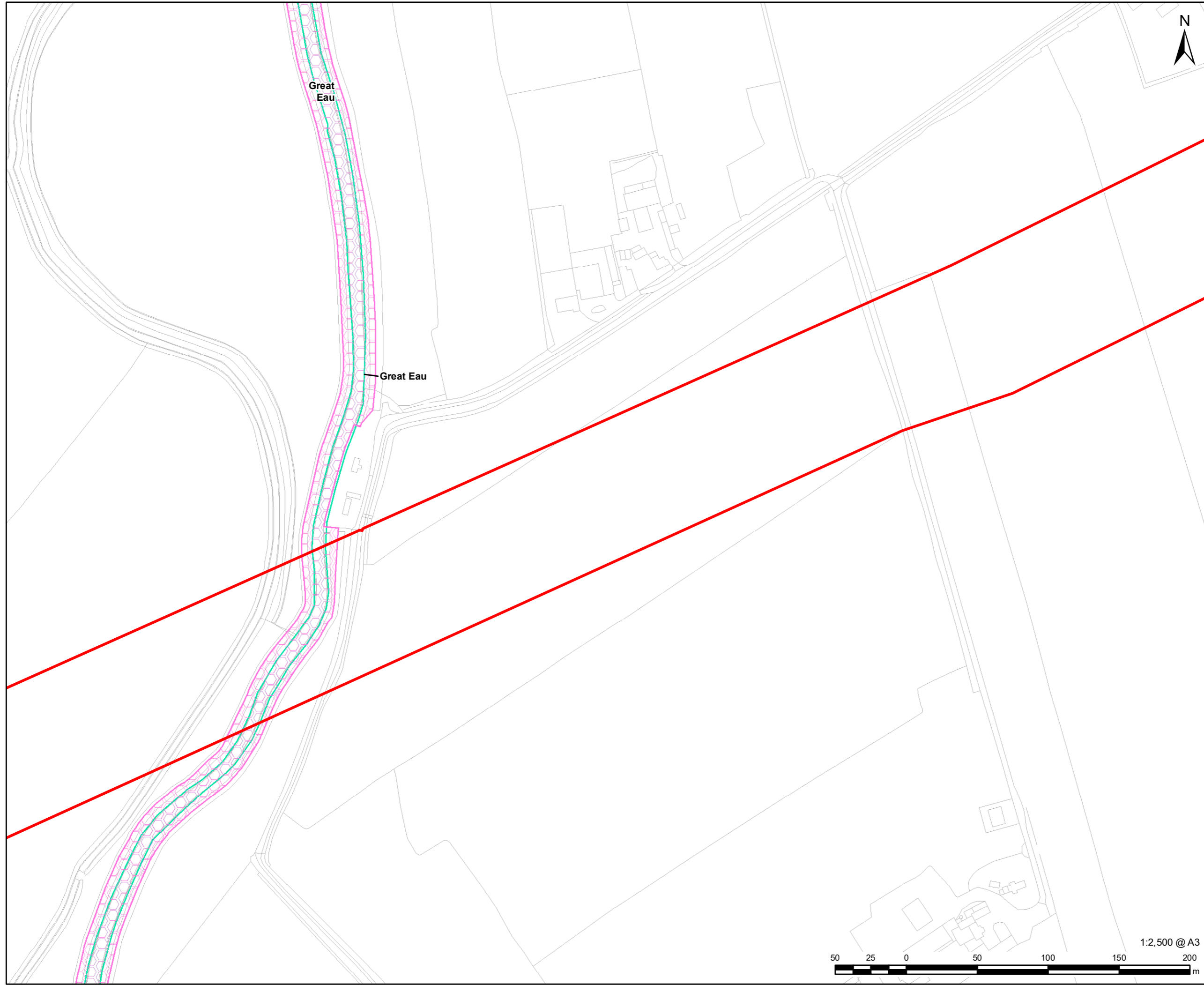
Regulation 5(2)(l)(i) - Infrastructure Planning (Applications: Prescribed Forms and Procedure) Regulations 2009

ISSUE PURPOSE
 DCO APPLICATION




PROJECT NUMBER / REFERENCE
 60668955 / VCCS_231002_DCO_6-9-1



This drawing has been prepared for the use of AECOM's client. It may not be used, modified, reproduced or relied upon by third parties, except as agreed by AECOM or as required by law. AECOM accepts no responsibility, and denies any liability whatsoever, to any party that uses or relies on this drawing without AECOM's express written consent. Do not scale this document. All measurements must be obtained from the stated dimensions.



LEGEND

	DCO Site Boundary
	Local Wildlife Site
	Site of Nature Conservation Interest

NOTES:

Reproduced from Ordnance Survey digital map data © Crown copyright 2023. All rights reserved. Licence number 0100031673. Contains public sector information licensed under the Open Government Licence v3.0. © Natural England copyright. Contains Ordnance Survey data © Crown copyright and database right 2023.

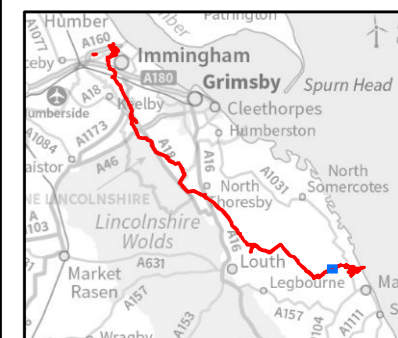


FIGURE TITLE

Figure 6-9-1 (66 of 72)
Statutory and Non Statutory Sites of Nature Conservation, Geological and Landscape Importance

Regulation 5(2)(l)(i) - Infrastructure Planning (Applications: Prescribed Forms and Procedure) Regulations 2009

ISSUE PURPOSE

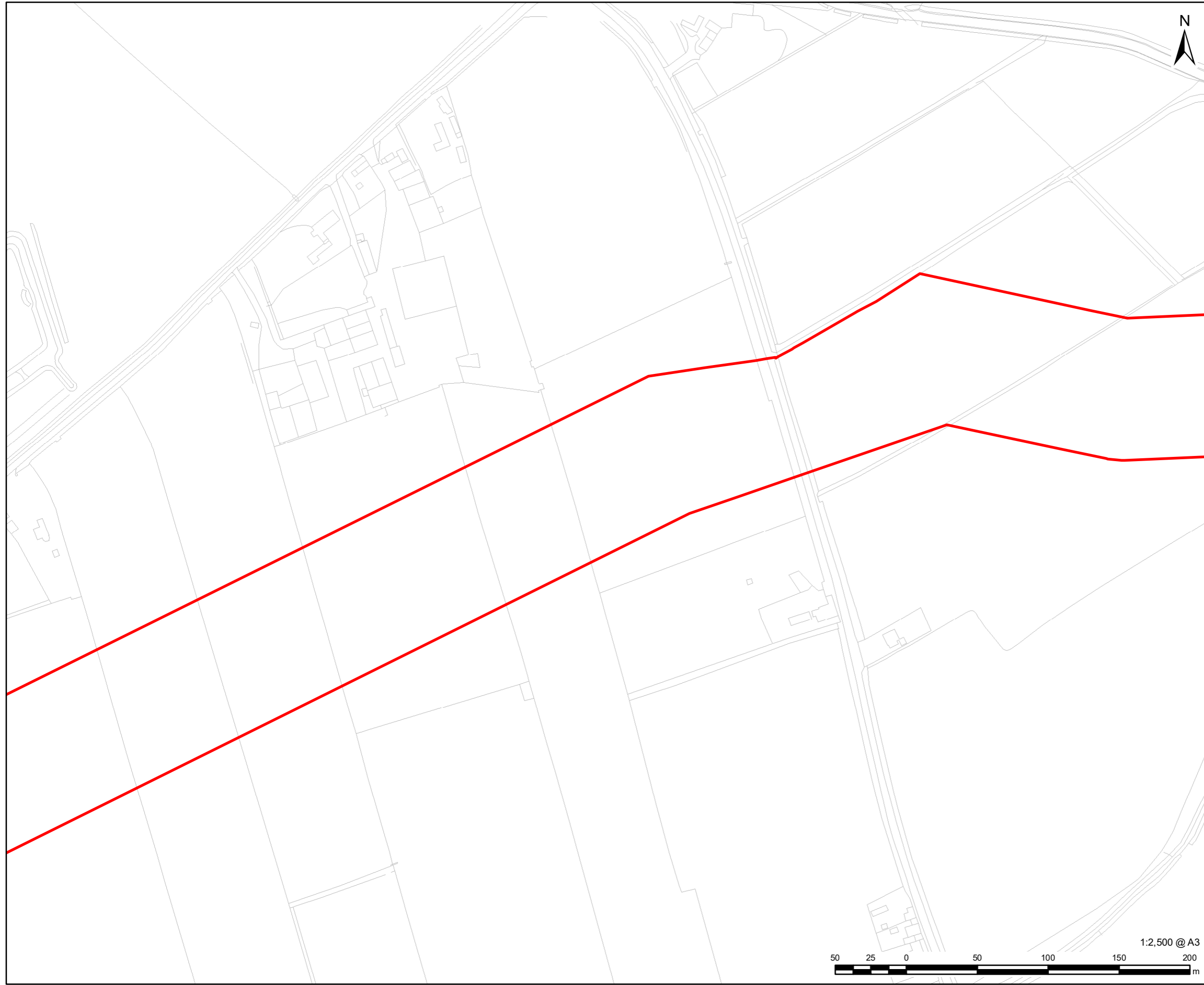
DCO APPLICATION

PROJECT NUMBER / REFERENCE

60668955 / VCCS_231002_DCO_6-9-1



This drawing has been prepared for the use of AECOM's client. It may not be used, modified, reproduced or relied upon by third parties, except as agreed by AECOM or as required by law. AECOM accepts no responsibility, and denies any liability whatsoever, to any party that uses or relies on this drawing without AECOM's express written consent. Do not scale this document. All measurements must be obtained from the stated dimensions.



NOTES:
 Reproduced from Ordnance Survey digital map data © Crown copyright 2023. All rights reserved. Licence number 0100031673. Contains public sector information licensed under the Open Government Licence v3.0. © Natural England copyright. Contains Ordnance Survey data © Crown copyright and database right 2023.

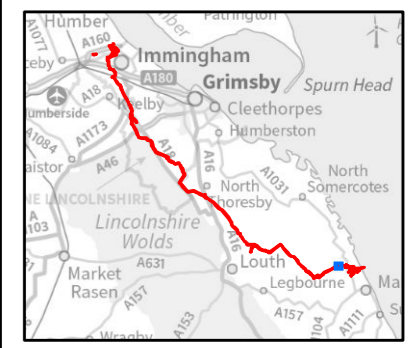


FIGURE TITLE
Figure 6-9-1 (67 of 72)
Statutory and Non Statutory Sites of Nature Conservation, Geological and Landscape Importance

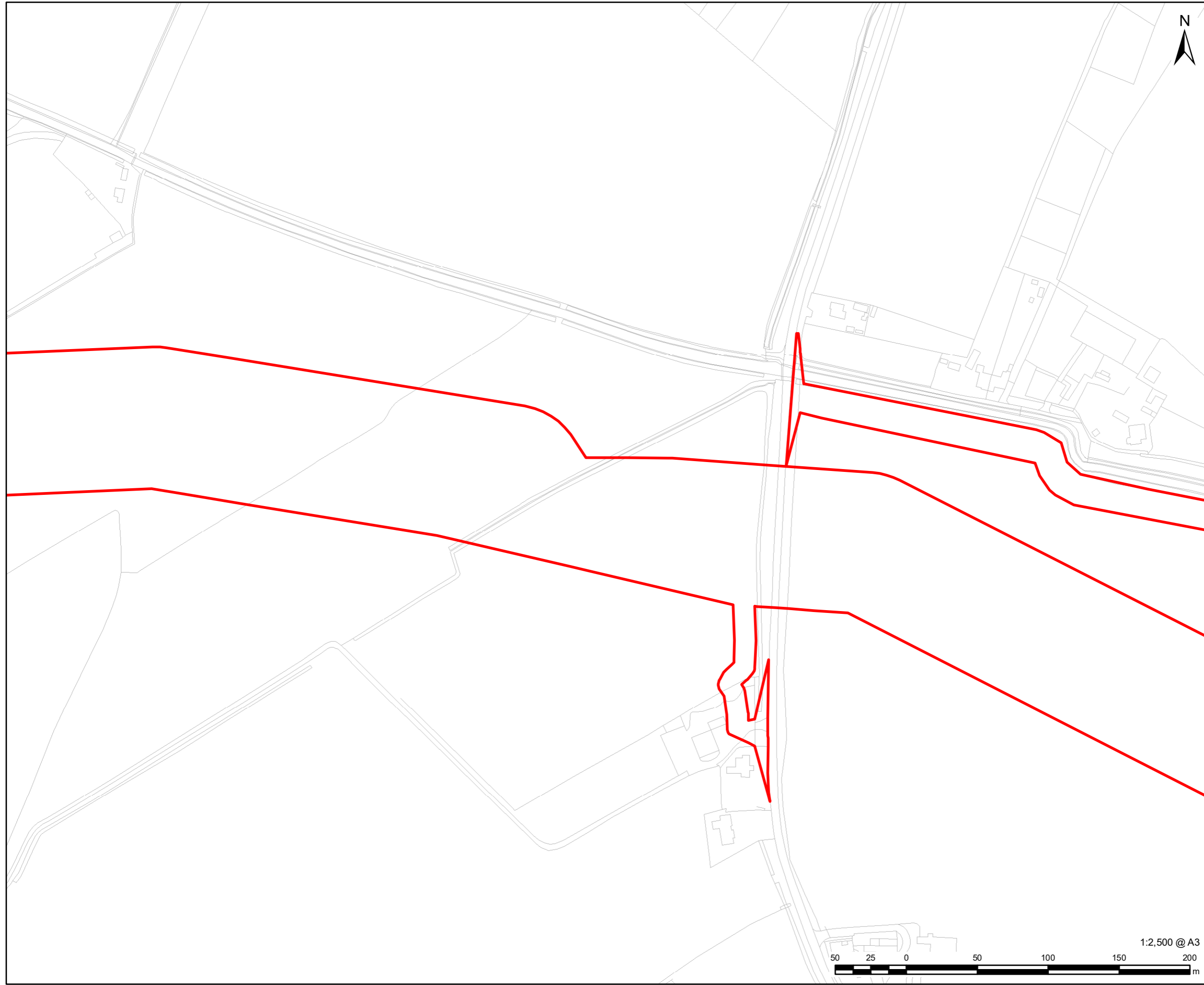
Regulation 5(2)(l)(i) - Infrastructure Planning (Applications: Prescribed Forms and Procedure) Regulations 2009

ISSUE PURPOSE
 DCO APPLICATION

PROJECT NUMBER / REFERENCE
 60668955 / VCCS_231002_DCO_6-9-1



This drawing has been prepared for the use of AECOM's client. It may not be used, modified, reproduced or relied upon by third parties, except as agreed by AECOM or as required by law. AECOM accepts no responsibility, and denies any liability whatsoever, to any party that uses or relies on this drawing without AECOM's express written consent. Do not scale this document. All measurements must be obtained from the stated dimensions.



NOTES:
 Reproduced from Ordnance Survey digital map data © Crown copyright 2023. All rights reserved. Licence number 0100031673. Contains public sector information licensed under the Open Government Licence v3.0. © Natural England copyright. Contains Ordnance Survey data © Crown copyright and database right 2023.

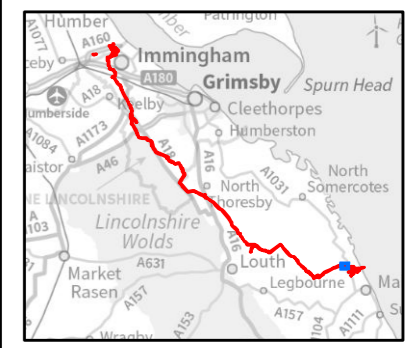


FIGURE TITLE
Figure 6-9-1 (68 of 72)
Statutory and Non Statutory Sites of Nature Conservation, Geological and Landscape Importance

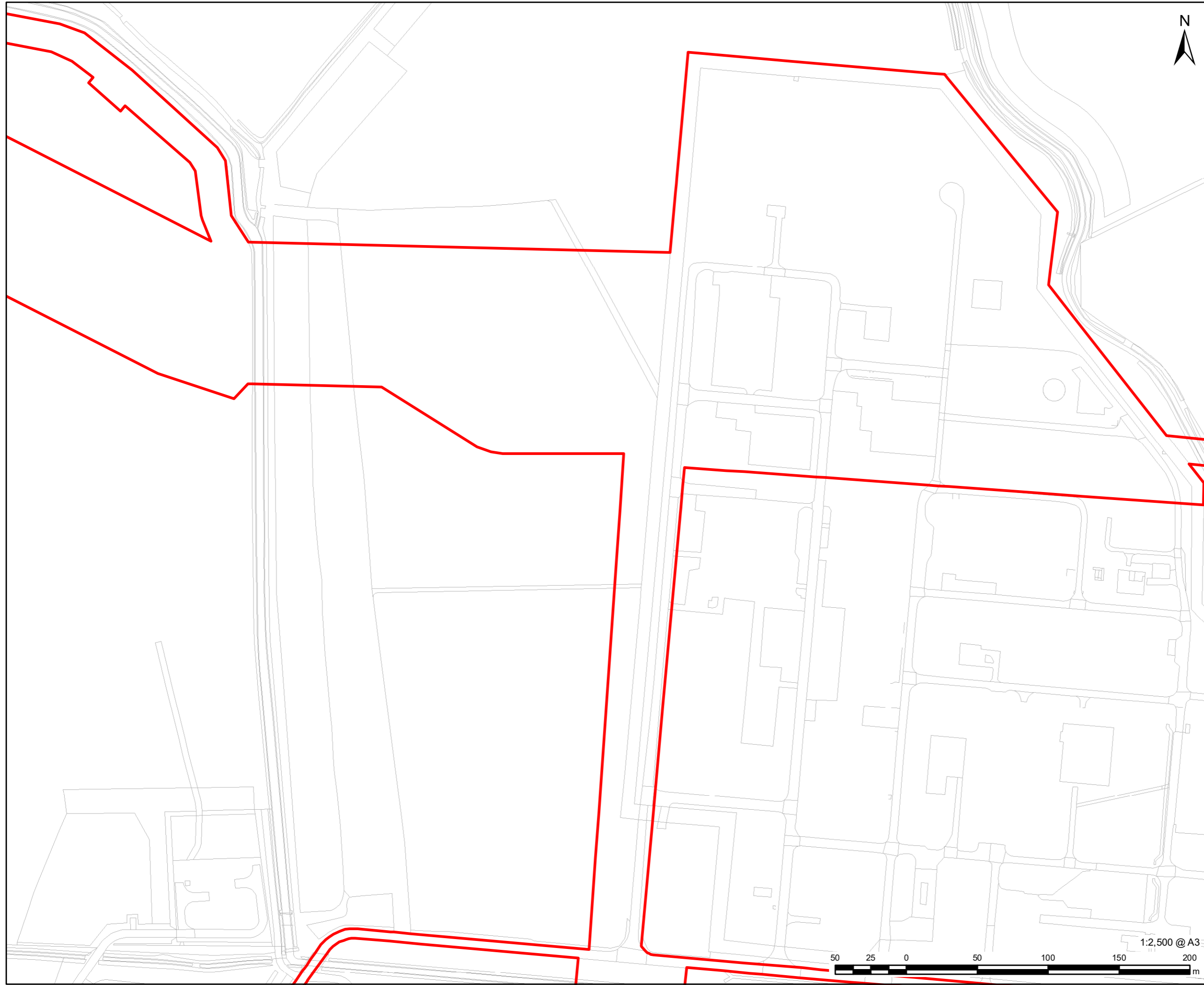
Regulation 5(2)(l)(i) - Infrastructure Planning (Applications: Prescribed Forms and Procedure) Regulations 2009

ISSUE PURPOSE
 DCO APPLICATION

PROJECT NUMBER / REFERENCE
 60668955 / VCCS_231002_DCO_6-9-1



This drawing has been prepared for the use of AECOM's client. It may not be used, modified, reproduced or relied upon by third parties, except as agreed by AECOM or as required by law. AECOM accepts no responsibility, and denies any liability whatsoever, to any party that uses or relies on this drawing without AECOM's express written consent. Do not scale this document. All measurements must be obtained from the stated dimensions.



NOTES:
 Reproduced from Ordnance Survey digital map data © Crown copyright 2023. All rights reserved. Licence number 0100031673. Contains public sector information licensed under the Open Government Licence v3.0. © Natural England copyright. Contains Ordnance Survey data © Crown copyright and database right 2023.

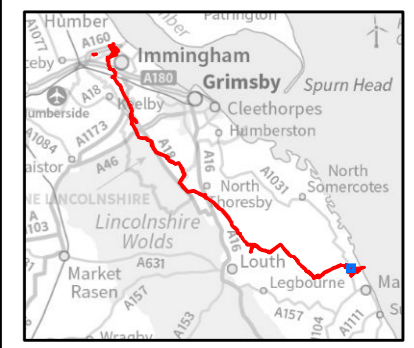


FIGURE TITLE
Figure 6-9-1 (69 of 72)
Statutory and Non Statutory Sites of Nature Conservation, Geological and Landscape Importance

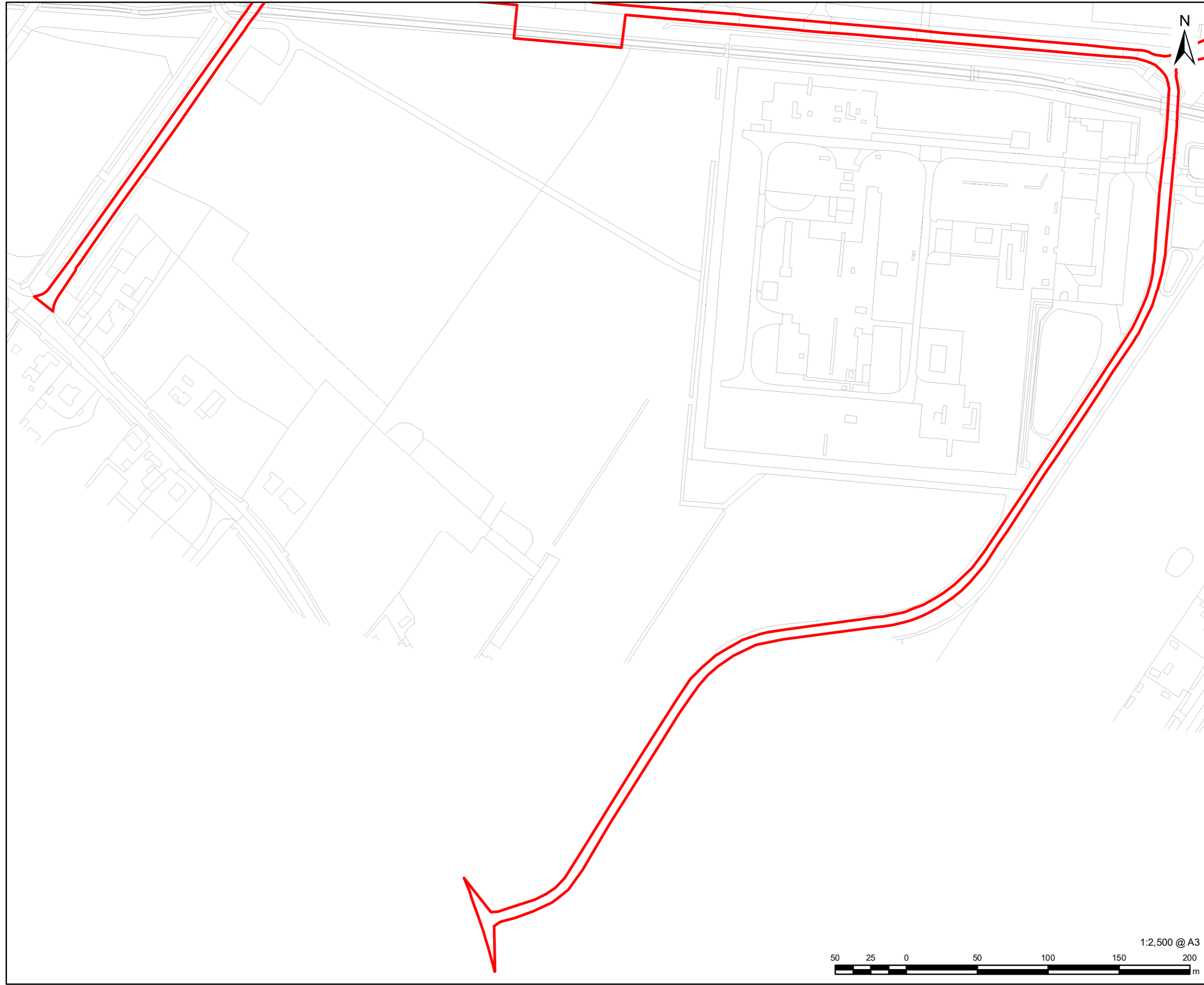
Regulation 5(2)(l)(i) - Infrastructure Planning (Applications: Prescribed Forms and Procedure) Regulations 2009

ISSUE PURPOSE
 DCO APPLICATION

PROJECT NUMBER / REFERENCE
 60668955 / VCCS_231002_DCO_6-9-1



This drawing has been prepared for the use of AECOM's client. It may not be used, modified, reproduced or relied upon by third parties, except as agreed by AECOM or as required by law. AECOM accepts no responsibility, and denies any liability whatsoever, to any party that uses or relies on this drawing without AECOM's express written consent. Do not scale this document. All measurements must be obtained from the stated dimensions.



NOTES:
 Reproduced from Ordnance Survey digital map data © Crown copyright 2023. All rights reserved. Licence number 0100031673. Contains public sector information licensed under the Open Government Licence v3.0. © Natural England copyright. Contains Ordnance Survey data © Crown copyright and database right 2023.

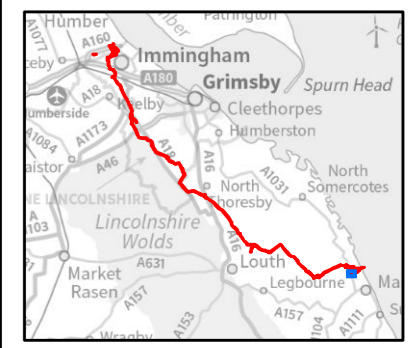


FIGURE TITLE
Figure 6-9-1 (70 of 72)
Statutory and Non Statutory Sites of Nature Conservation, Geological and Landscape Importance

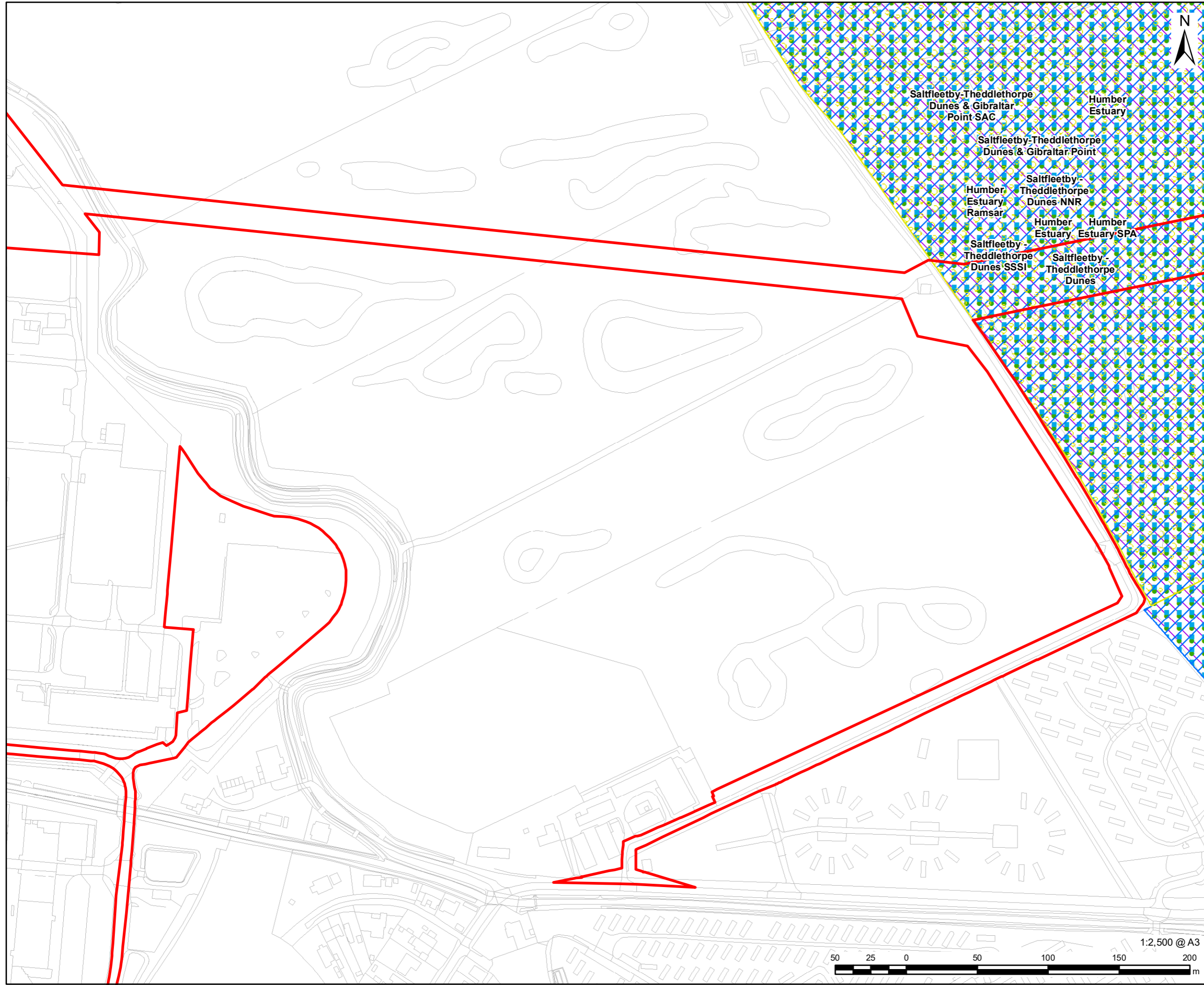
Regulation 5(2)(l)(i) - Infrastructure Planning (Applications: Prescribed Forms and Procedure) Regulations 2009

ISSUE PURPOSE
 DCO APPLICATION

PROJECT NUMBER / REFERENCE
 60668955 / VCCS_231002_DCO_6-9-1



This drawing has been prepared for the use of AECOM's client. It may not be used, modified, reproduced or relied upon by third parties, except as agreed by AECOM or as required by law. AECOM accepts no responsibility, and denies any liability whatsoever, to any party that uses or relies on this drawing without AECOM's express written consent. Do not scale this document. All measurements must be obtained from the stated dimensions.



LEGEND

	DCO Site Boundary
	Special Protection Area (SPA)
	Special Area of Conservation (SAC)
	Site of Special Scientific Interest (SSSI)
	Ramsar
	National Nature Reserve (NNR)

NOTES:
 Reproduced from Ordnance Survey digital map data © Crown copyright 2023. All rights reserved. Licence number 0100031673. Contains public sector information licensed under the Open Government Licence v3.0. © Natural England copyright. Contains Ordnance Survey data © Crown copyright and database right 2023.

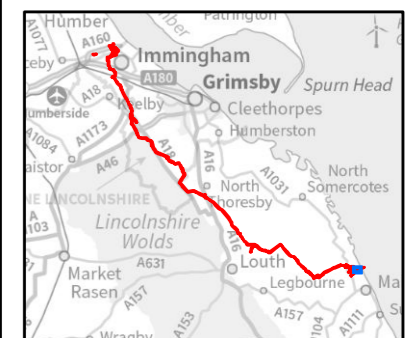


FIGURE TITLE
Figure 6-9-1 (71 of 72)
Statutory and Non Statutory Sites of Nature Conservation, Geological and Landscape Importance

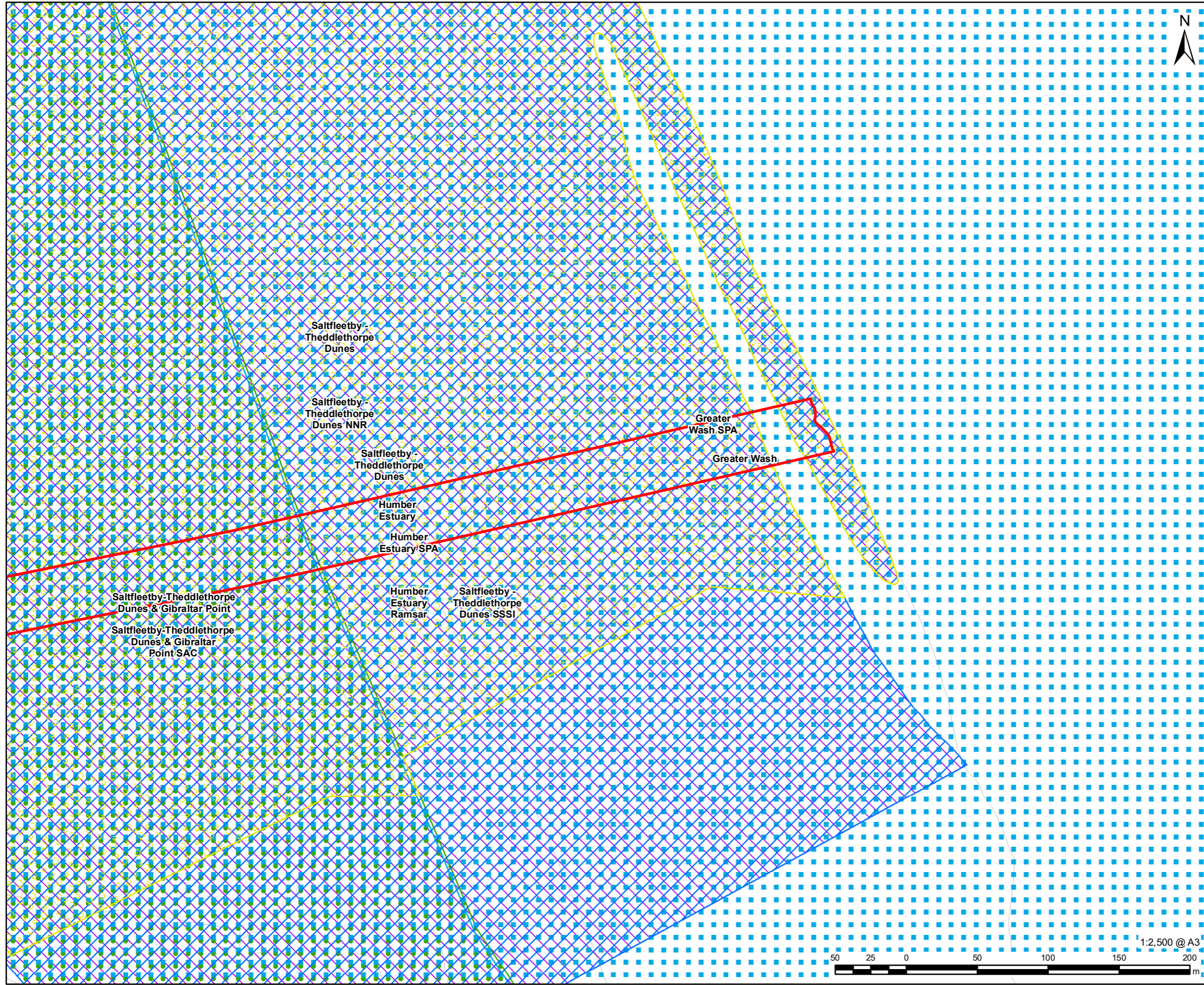
Regulation 5(2)(l)(i) - Infrastructure Planning (Applications: Prescribed Forms and Procedure) Regulations 2009

ISSUE PURPOSE
 DCO APPLICATION

PROJECT NUMBER / REFERENCE
 60668955 / VCCS_231002_DCO_6-9-1



This drawing has been prepared for the use of AECOM's client. It may not be used, modified, reproduced or relied upon by third parties, except as agreed by AECOM or as required by law. AECOM accepts no responsibility, and denies any liability whatsoever, to any party that uses or relies on this drawing without AECOM's express written consent. Do not scale this document. All measurements must be obtained from the stated dimensions.



- LEGEND**
- DCO Site Boundary
 - Special Protection Area (SPA)
 - Special Area of Conservation (SAC)
 - Site of Special Scientific Interest (SSSI)
 - Ramsar
 - National Nature Reserve (NNR)

NOTES:
 Reproduced from Ordnance Survey digital map data © Crown copyright 2023. All rights reserved. Licence number 0100031673. Contains public sector information licensed under the Open Government Licence v3.0. © Natural England copyright. Contains Ordnance Survey data © Crown copyright and database right 2023.

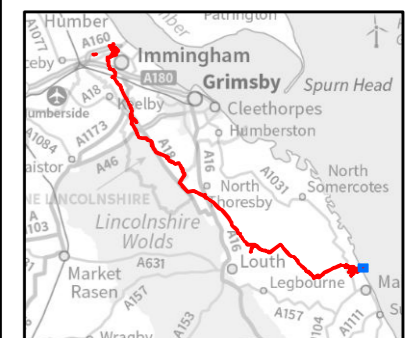


FIGURE TITLE
 Figure 6-9-1 (72 of 72)
 Statutory and Non Statutory Sites of Nature Conservation, Geological and Landscape Importance

Regulation 5(2)(l)(i) - Infrastructure Planning (Applications: Prescribed Forms and Procedure) Regulations 2009

ISSUE PURPOSE
 DCO APPLICATION

PROJECT NUMBER / REFERENCE
 60668955 / VCCS_231002_DCO_6-9-1



This drawing has been prepared for the use of AECOM's client. It may not be used, modified, reproduced or relied upon by third parties, except as agreed by AECOM or as required by law. AECOM accepts no responsibility, and denies any liability whatsoever, to any party that uses or relies on this drawing without AECOM's express written consent. Do not scale this document. All measurements must be obtained from the stated dimensions.

