



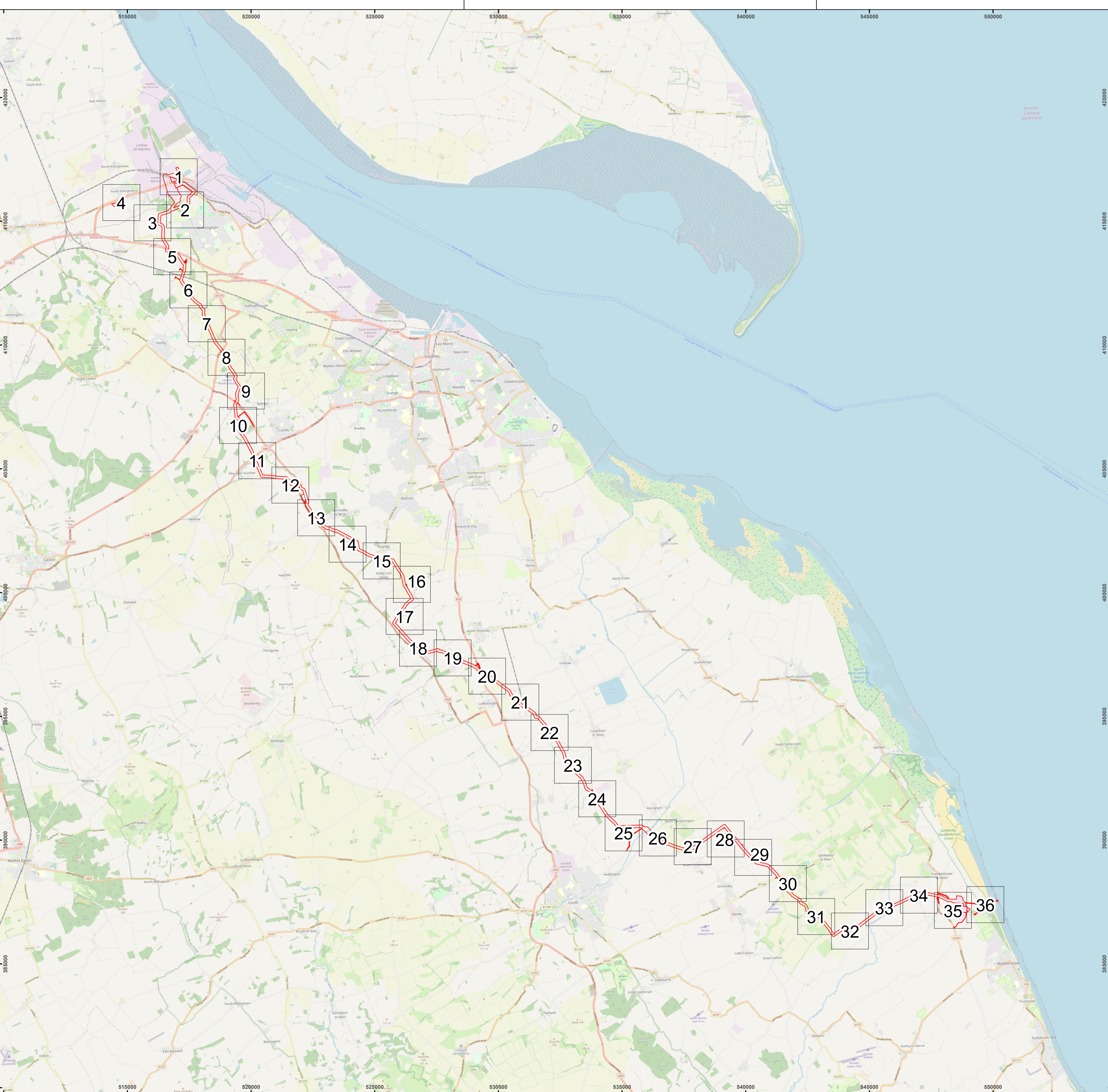
Viking CCS pipeline

4.20 Public Access and Rights of Way

Document Reference: EN070008/APP/4.20

Applicant: Chrysaor Production (U.K.) Limited,
a Harbour Energy Company
PINS Reference: EN070008
Planning Act 2008 (as amended)
The Infrastructure Planning (Applications: Prescribed Forms
and Procedure) Regulations 2009 - Regulation 5(2)(k)
Date: October 2023

© Copyright Penspen Ltd. 2023. All rights reserved. This document is issued with the limited terms of agreement between Penspen Limited and its client. Penspen assumes no liability or responsibility to any party relying in any way on the content or any other aspect of this document.



LEGEND

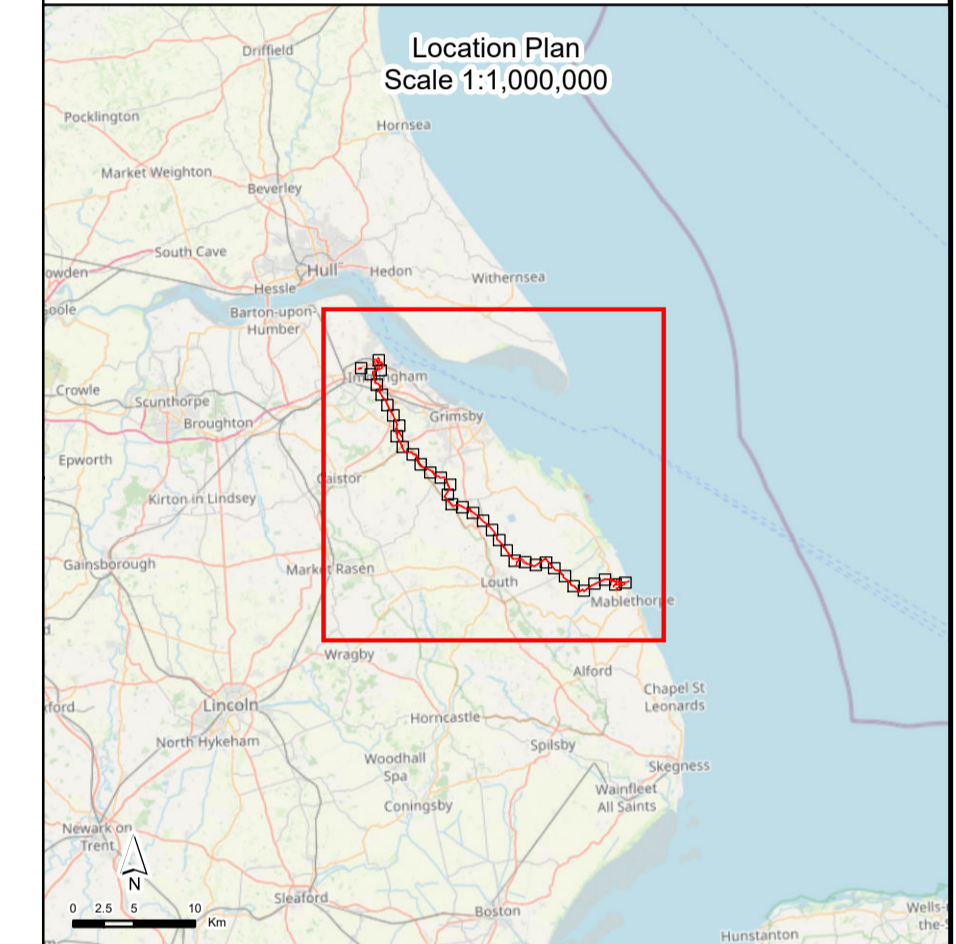
- Order Limits
- Frames

GENERAL NOTES

1. DO NOT SCALE THIS DRAWING, USE ONLY PRINTED DIMENSIONS.
2. ALL DIMENSIONS ARE IN METRES UNLESS STATED OTHERWISE.
3. THE COORDINATE SYSTEM IS OSG836. COORDINATE SYSTEM GEOID: BRITISH NATIONAL GRID. DATUM: OSG8-1936. PROJECTION: UNIVERSAL TRANSVERSE MERCATOR.
4. THIS DRAWING IS TO BE READ IN CONJUNCTION WITH ALL OTHER RELEVANT DOCUMENTATION.

DATA SOURCES

MAPPING REPRODUCED BY PERMISSION OF ORDNANCE SURVEY ON BEHALF OF HMSO. CONTAINS OS DATA © CROWN COPYRIGHT AND DATABASE RIGHT 2023. IMAGERY: LOCATION PLAN - ESRI ONLINE OPEN STREET MAP.



Rev	Rev. Date	Purpose of Revision	By	Checked	PM
1	29-SEPT-23	ISSUED FOR INFORMATION	DD	GM	MK
0	16-MAY-23	ISSUED FOR REVIEW	DD	GM	CC

Penspen
 c/o Dar Al-Handasah
 150 Holborn
 London
 EC1N 2NS
 England, UK.

Client
 Chrysaor Production (UK) Limited
 23 Lower Belgrave Street
 London
 SW1W 0NR
 United Kingdom

Project
VIKING CCS PIPELINE

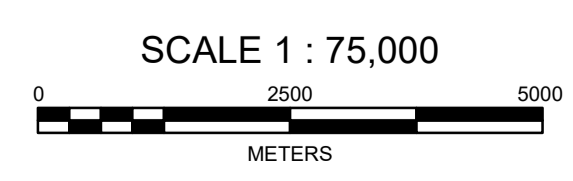
Drawing Title
**ACCESS AND RIGHTS OF WAY PLAN
 REGULATION 5(2)(k)
 APPLICATION DOCUMENT REFERENCE 4.20
 KEY PLAN**

Drawing Status
RE - ISSUED FOR INFORMATION

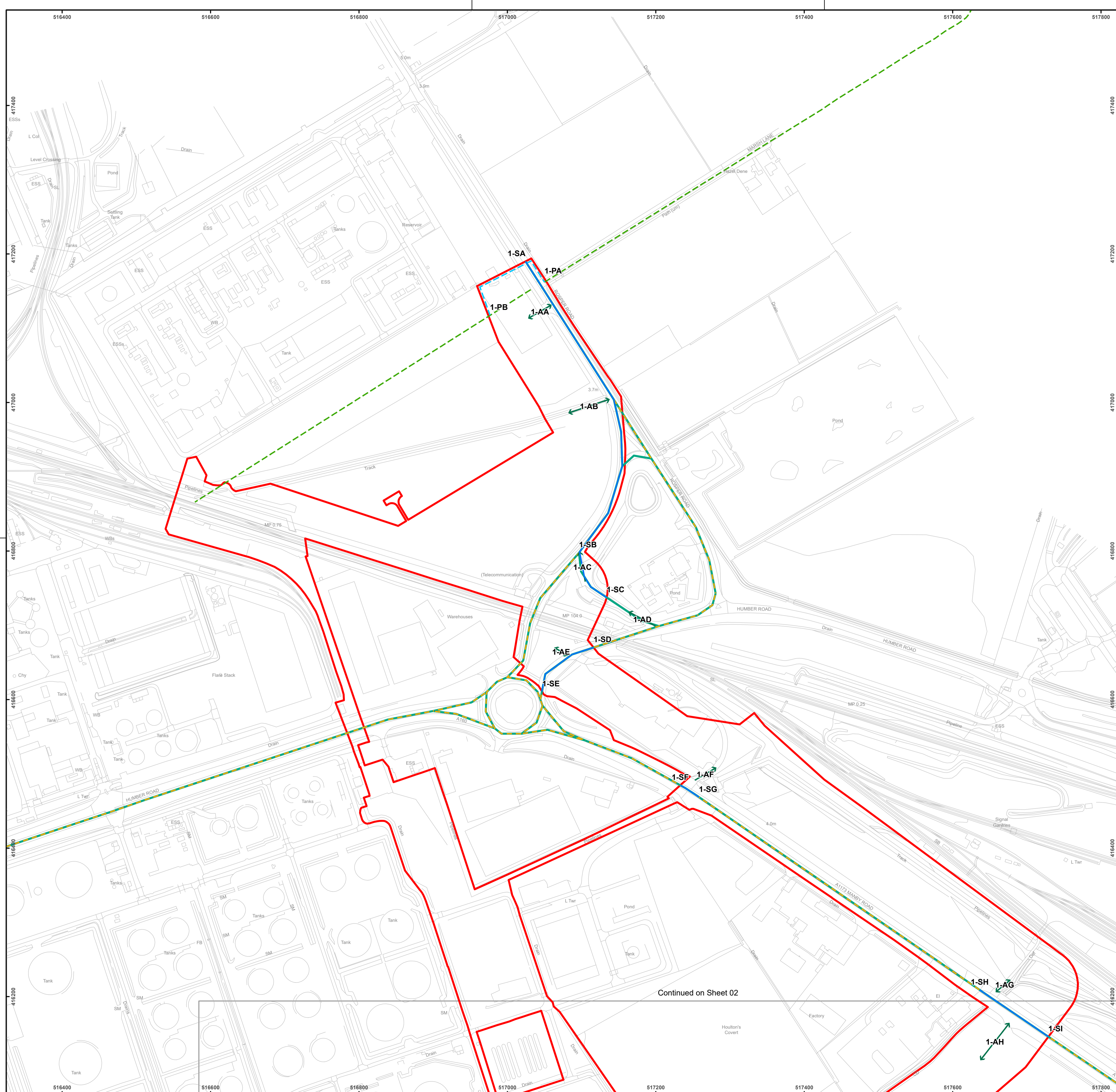
Scale	1:75,000	DO NOT SCALE	
Sheet Number	Sheet 1 of 1	Original Sheet Size	A1
Penspen No.	20428	Revision	1

Penspen Drawing Number	20428-PL-PLN-000-0003	Rev	1
Harbour Energy Drawing Number	PEN-GEN-P-XX-X-EN-108-00003-00	Rev	D1

INFORMATION CONTAINED IN THIS DOCUMENT IS CONFIDENTIAL AND PROPRIETARY TO HARBOUR ENERGY OR ITS AFFILIATES AFTER BEING PREPARED BY PENS PEN LIMITED OR ITS AFFILIATES AND IS FOR REFERENCE ONLY. HARBOUR ENERGY AND/OR PENS PEN DO NOT MAKE ANY REPRESENTATION OR WARRANTY AND SHALL NOT BE LIABLE IN ANY WAY WITH RESPECT TO THE INFORMATION CONTAINED HEREIN OR THE USE THEREOF. THE INFORMATION SHALL NOT BE REPRODUCED, COPIED, LOANED, EXHIBITED, DISCLOSED, OR USED IN WHOLE OR IN PART WITHOUT THE PRIOR WRITTEN CONSENT OF HARBOUR ENERGY OR PENS PEN. THE DOCUMENT AND ANY COPIES THEREOF SHALL BE RETURNED OR DESTROYED ON REQUEST OF HARBOUR ENERGY OR PENS PEN.



© Copyright Penspen Ltd. 2023. All rights reserved. This document is issued with the limited terms of agreement between Penspen Limited and its client. Penspen assumes no liability or responsibility to any party relying in any way on the content or any other aspect of this document.



LEGEND

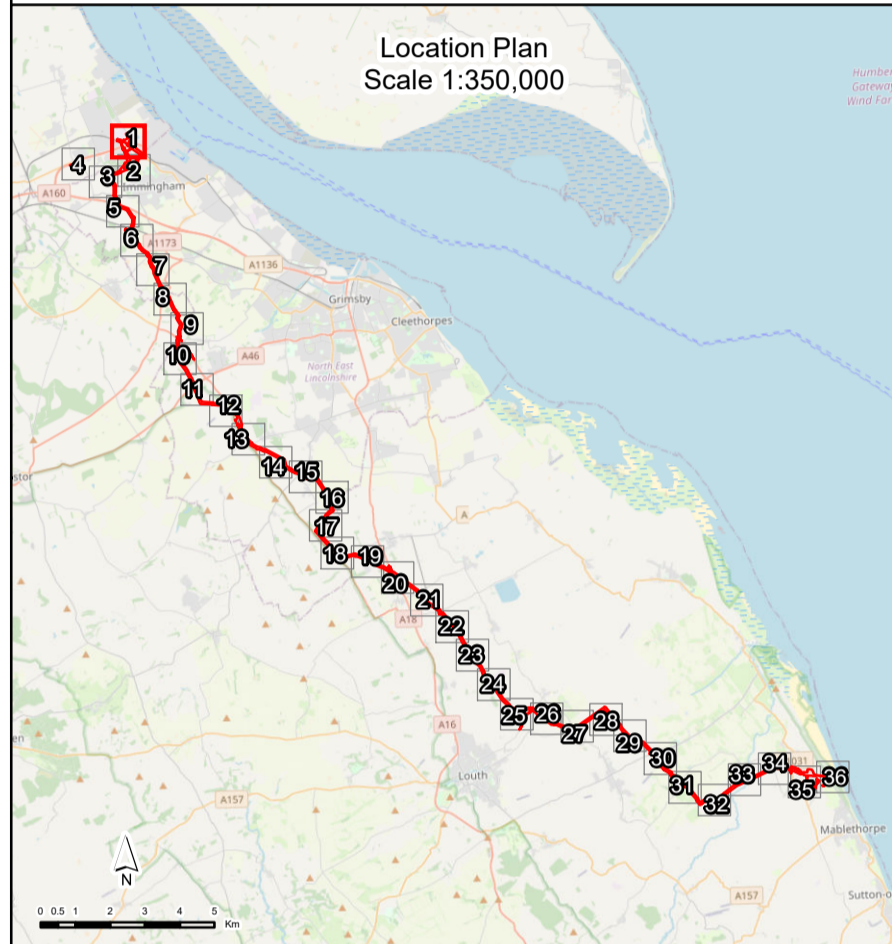
- Order Limits
 - Public Right of Way (Existing)
 - Public Right of Way (Indicative Diversion)
 - Proposed Section Subject to Street Works
- Construction Access**
- Direction, Vehicles
- Construction Access - HGVLGV (One Way)
 - Construction Access - HGVLGV (Two Way)
 - Proposed Route from Immingham Docks to Construction Compounds
- Proposed Construction Access Route**
- Vehicles
- Proposed Construction Access Route - HGVLGV

GENERAL NOTES

1. DO NOT SCALE THIS DRAWING, USE ONLY PRINTED DIMENSIONS.
2. ALL DIMENSIONS ARE IN METRES UNLESS STATED OTHERWISE.
3. THE COORDINATE SYSTEM IS OSGB36. COORDINATE SYSTEM GEOID: BRITISH NATIONAL GRID. DATUM: OSGB+1936. PROJECTION: UNIVERSAL TRANSVERSE MERCATOR.
4. THIS DRAWING IS TO BE READ IN CONJUNCTION WITH ALL OTHER RELEVANT DOCUMENTATION.

DATA SOURCES

MAPPING REPRODUCED BY PERMISSION OF ORDNANCE SURVEY ON BEHALF OF HMSO. CONTAINS OS DATA © CROWN COPYRIGHT AND DATABASE RIGHT 2023. IMAGERY: LOCATION PLAN - ESRI ONLINE OPEN STREET MAP.



Rev	Rev. Date	Purpose of Revision	By	Checked	PM
1	29-SEPT-23	RE-ISSUED FOR INFORMATION	DD	GM	MK
0	16-MAY-23	ISSUED FOR REVIEW	DD	GM	CC

Penspen
 c/o Dar Al-Handasah
 150 Holborn
 London
 EC1N 2NS
 England, UK.

Client
 Chrysaor Production (UK) Limited
 23 Lower Belgrave Street
 London
 SW1W 0NR
 United Kingdom

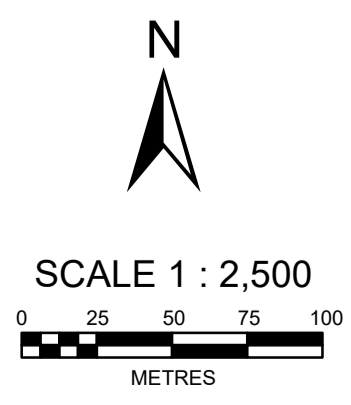
VIKING CCS PIPELINE

ACCESS AND RIGHTS OF WAY PLAN
REGULATION 5(2)(k)
APPLICATION DOCUMENT REFERENCE 4.20
SHEET 1 of 36

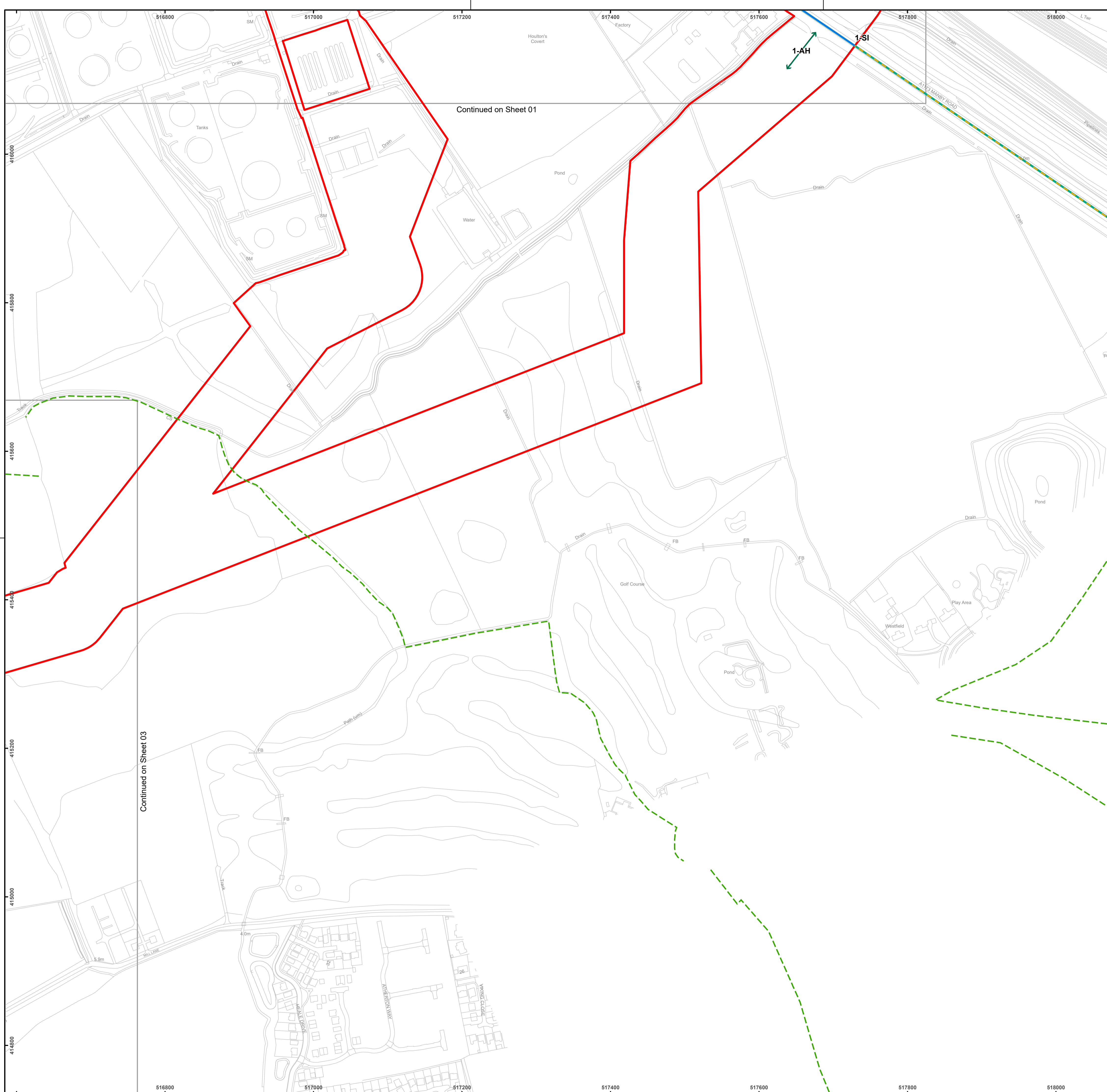
Drawing Status
RE - ISSUED FOR INFORMATION

Scale	1:2,500	DO NOT SCALE	
Sheet Number	1 of 36	Original Sheet Size	A1
Penspen No.	20428	Revision	1
Penspen Drawing Number	20428-PL-PLN-000-0003	Rev	1
Harbour Energy Drawing Number	PEN-GEN-P-XX-X-EN-108-00003-00	Rev	D1

INFORMATION CONTAINED IN THIS DOCUMENT IS CONFIDENTIAL AND PROPRIETARY TO HARBOUR ENERGY OR ITS AFFILIATES AFTER BEING PREPARED BY PENS PEN LIMITED OR ITS AFFILIATES AND IS FOR REFERENCE ONLY. HARBOUR ENERGY AND/OR PENS PEN DO NOT MAKE ANY REPRESENTATION OR WARRANTY AND SHALL NOT BE LIABLE IN ANY WAY WITH RESPECT TO THE INFORMATION CONTAINED HEREIN OR THE USE THEREOF. THE INFORMATION SHALL NOT BE REPRODUCED, COPIED, LOANED, EXHIBITED, DISCLOSED, OR USED IN WHOLE OR IN PART WITHOUT THE PRIOR WRITTEN CONSENT OF HARBOUR ENERGY OR PENS PEN. THE DOCUMENT AND ANY COPIES THEREOF SHALL BE RETURNED OR DESTROYED ON REQUEST OF HARBOUR ENERGY OR PENS PEN.



Continued on Sheet 02



LEGEND

- Order Limits
 - Public Right of Way (Existing)
 - Proposed Section Subject to Street Works
- Construction Access**
- Direction, Vehicles
- Construction Access - HGV/LGV (Two Way)
 - Proposed Route from Immingham Docks to Construction Compounds
- Proposed Construction Access Route**
- Vehicles
- Proposed Construction Access Route - HGV/LGV

GENERAL NOTES

1. DO NOT SCALE THIS DRAWING, USE ONLY PRINTED DIMENSIONS.
2. ALL DIMENSIONS ARE IN METRES UNLESS STATED OTHERWISE.
3. THE COORDINATE SYSTEM IS OSGB36. COORDINATE SYSTEM GEOID: BRITISH NATIONAL GRID. DATUM: OSGB-1936. PROJECTION: UNIVERSAL TRANSVERSE MERCATOR.
4. THIS DRAWING IS TO BE READ IN CONJUNCTION WITH ALL OTHER RELEVANT DOCUMENTATION.

DATA SOURCES

MAPPING REPRODUCED BY PERMISSION OF ORDNANCE SURVEY ON BEHALF OF HMSO. CONTAINS OS DATA © CROWN COPYRIGHT AND DATABASE RIGHT 2023. IMAGERY: LOCATION PLAN - ESRI ONLINE OPEN STREET MAP.



Rev	Rev. Date	Purpose of Revision	By	Checked	PM
1	29-SEPT-23	RE-ISSUED FOR INFORMATION	DD	GM	MK
0	16-MAY-23	ISSUED FOR REVIEW	DD	GM	CC

Penspen
c/o Dar Al-Handasah
150 Holborn
London
EC1N 2NS
England, UK.

Client
Chrysaor Production (UK) Limited
23 Lower Belgrave Street
London
SW1W 0NR
United Kingdom

Project
VIKING CCS PIPELINE

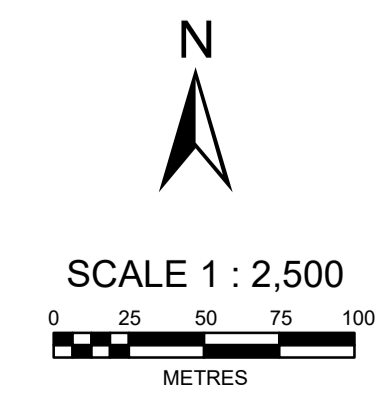
Drawing Title
**ACCESS AND RIGHTS OF WAY PLAN
REGULATION 5(2)(k)
APPLICATION DOCUMENT REFERENCE 4.20
SHEET 2 of 36**

Drawing Status
RE - ISSUED FOR INFORMATION

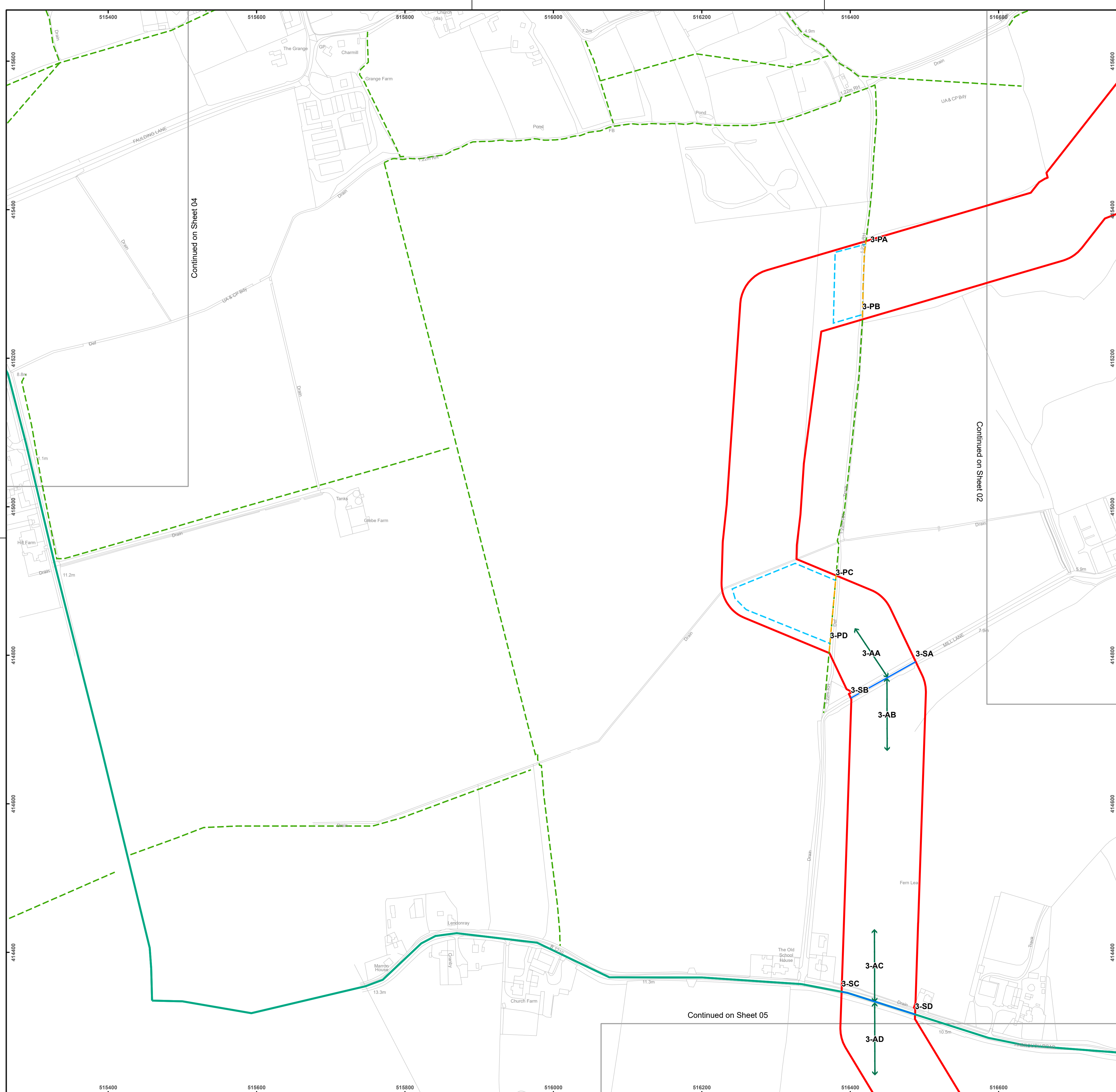
Scale	1:2,500	DO NOT SCALE
Sheet Number	2 of 36	Original Sheet Size A1
Penspen No.	20428	Revision 1

Penspen Drawing Number	20428-PL-PLN-000-0003	Rev	1
Harbour Energy Drawing Number	PEN-GEN-P-XX-X-EN-108-00003-00	Rev	D1

INFORMATION CONTAINED IN THIS DOCUMENT IS CONFIDENTIAL AND PROPRIETARY TO HARBOUR ENERGY OR ITS AFFILIATES AFTER BEING PREPARED BY PENSPEN LIMITED OR ITS AFFILIATES AND IS FOR REFERENCE ONLY. HARBOUR ENERGY AND/OR PENSPEN DO NOT MAKE ANY REPRESENTATION OR WARRANTY AND SHALL NOT BE LIABLE IN ANY WAY WITH RESPECT TO THE INFORMATION CONTAINED HEREIN OR THE USE THEREOF. THE INFORMATION SHALL NOT BE REPRODUCED, COPIED, LOANED, EXHIBITED, DISCLOSED, OR USED IN WHOLE OR IN PART WITHOUT THE PRIOR WRITTEN CONSENT OF HARBOUR ENERGY OR PENSPEN. THE DOCUMENT AND ANY COPIES THEREOF SHALL BE RETURNED OR DESTROYED ON REQUEST OF HARBOUR ENERGY OR PENSPEN.



© Copyright Penspen Ltd. 2023. All rights reserved. This document is issued with the limited terms of agreement between Penspen Limited and its client. Penspen assumes no liability or responsibility to any other party relying in any way on the content or any other aspect of this document.



LEGEND

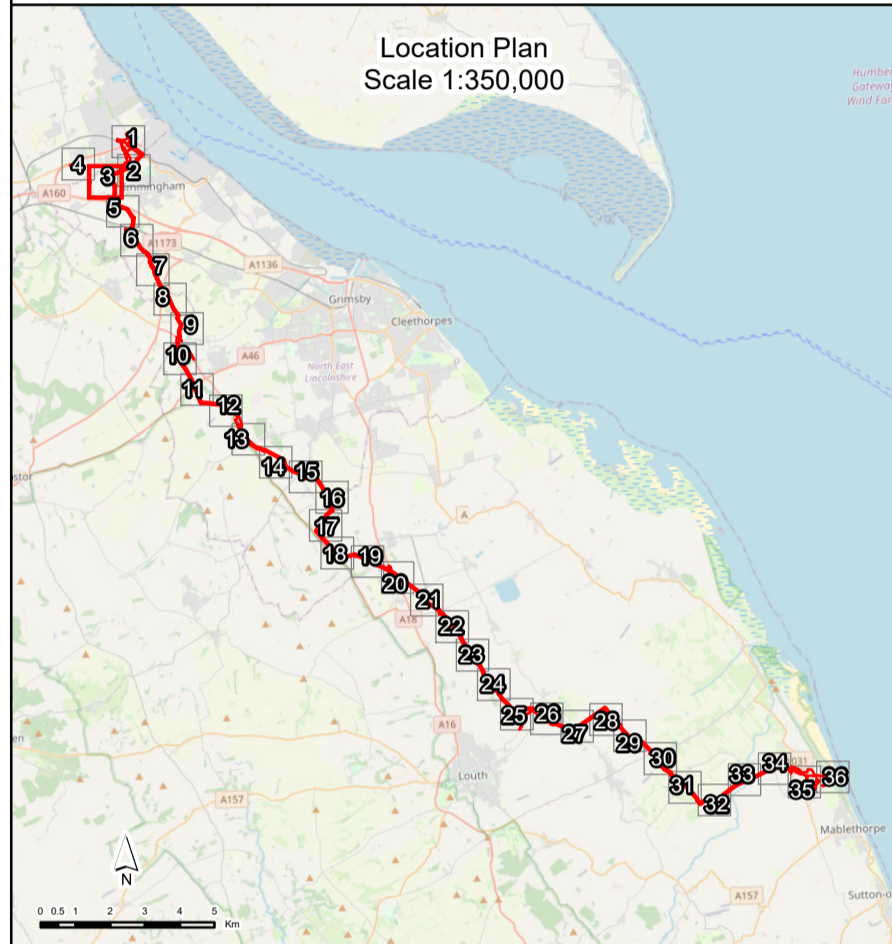
- Order Limits
 - Public Right of Way (Existing)
 - Public Right of Way (Indicative Diversion)
 - Public Right of Way (Access to be Temporarily Restricted)
 - Proposed Section Subject to Street Works
- Construction Access**
- Direction, Vehicles
- Construction Access - HGV/LGV (Two Way)
- Proposed Construction Access Route**
- Vehicles
- Proposed Construction Access Route - HGV/LGV

GENERAL NOTES

1. DO NOT SCALE THIS DRAWING, USE ONLY PRINTED DIMENSIONS.
2. ALL DIMENSIONS ARE IN METRES UNLESS STATED OTHERWISE.
3. THE COORDINATE SYSTEM IS OSGB36. COORDINATE SYSTEM GEOID: BRITISH NATIONAL GRID. DATUM: OSGB 1936. PROJECTION: UNIVERSAL TRANSVERSE MERCATOR.
4. THIS DRAWING IS TO BE READ IN CONJUNCTION WITH ALL OTHER RELEVANT DOCUMENTATION.

DATA SOURCES

MAPPING REPRODUCED BY PERMISSION OF ORDNANCE SURVEY ON BEHALF OF HMSO. CONTAINS OS DATA © CROWN COPYRIGHT AND DATABASE RIGHT 2023. IMAGERY: LOCATION PLAN - ESRI ONLINE OPEN STREET MAP.



Rev	Rev. Date	Purpose of Revision	By	Checked	PM
1	29-SEPT-23	RE-ISSUED FOR INFORMATION	DD	GM	MK
0	16-MAY-23	ISSUED FOR REVIEW	DD	GM	CC

Penspen
 c/o Dar Al-Handasah
 150 Holborn
 London
 EC1N 2NS
 England, UK.

Client
 Chrysaor Production (UK) Limited
 23 Lower Belgrave Street
 London
 SW1W 0NR
 United Kingdom

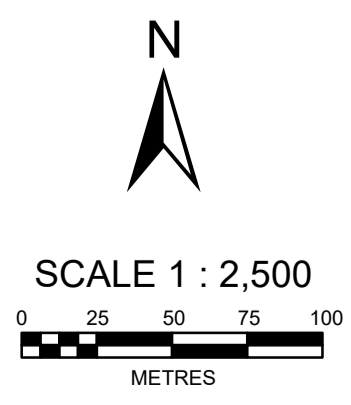
VIKING CCS PIPELINE

ACCESS AND RIGHTS OF WAY PLAN
REGULATION 5(2)(k)
APPLICATION DOCUMENT REFERENCE 4.20
SHEET 3 of 36

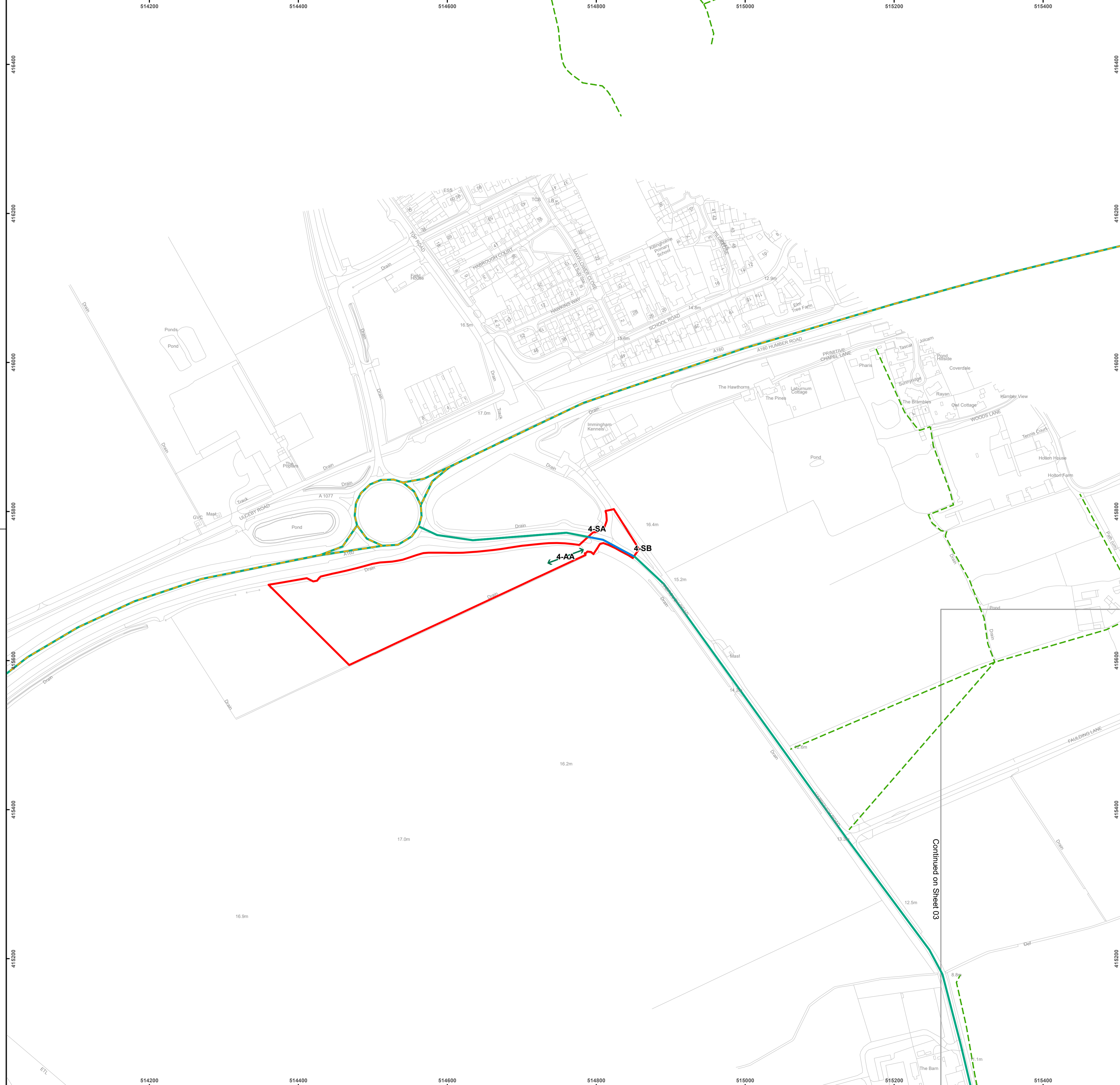
RE - ISSUED FOR INFORMATION

Scale	1:2,500	DO NOT SCALE	
Sheet Number	3 of 36	Original Sheet Size	A1
Penspen No.	20428	Revision	1
Penspen Drawing Number	20428-PL-PLN-000-0003	Rev	1
Harbour Energy Drawing Number	PEN-GEN-P-XX-X-EN-108-00003-00	Rev	D1

INFORMATION CONTAINED IN THIS DOCUMENT IS CONFIDENTIAL AND PROPRIETARY TO HARBOUR ENERGY OR ITS AFFILIATES AFTER BEING PREPARED BY PENS PEN LIMITED OR ITS AFFILIATES AND IS FOR REFERENCE ONLY. HARBOUR ENERGY AND/OR PENS PEN DO NOT MAKE ANY REPRESENTATION OR WARRANTY AND SHALL NOT BE LIABLE IN ANY WAY WITH RESPECT TO THE INFORMATION CONTAINED HEREIN OR THE USE THEREOF. THE INFORMATION SHALL NOT BE REPRODUCED, COPIED, LOANED, EXHIBITED, DISCLOSED, OR USED IN WHOLE OR IN PART WITHOUT THE PRIOR WRITTEN CONSENT OF HARBOUR ENERGY OR PENS PEN. THE DOCUMENT AND ANY COPIES THEREOF SHALL BE RETURNED OR DESTROYED ON REQUEST OF HARBOUR ENERGY OR PENS PEN.



© Copyright Penspen Ltd. 2023. All rights reserved. This document is issued with the limited terms of agreement between Penspen Limited and its client. Penspen assumes no liability or responsibility to any other party relying in any way on the content or any other aspect of this document.



- LEGEND**
- Order Limits
 - Public Right of Way (Existing)
 - Proposed Section Subject to Street Works
- Construction Access**
- Direction, Vehicles
- Construction Access - HGV/LGV (Two Way)
 - Proposed Route from Immingham Docks to Construction Compounds
- Proposed Construction Access Route**
- Vehicles
- Proposed Construction Access Route - HGV/LGV

- GENERAL NOTES**
1. DO NOT SCALE THIS DRAWING, USE ONLY PRINTED DIMENSIONS.
 2. ALL DIMENSIONS ARE IN METRES UNLESS STATED OTHERWISE.
 3. THE COORDINATE SYSTEM IS OSGB36. COORDINATE SYSTEM GEOID: BRITISH NATIONAL GRID. DATUM: OSGB-1936. PROJECTION: UNIVERSAL TRANSVERSE MERCATOR.
 4. THIS DRAWING IS TO BE READ IN CONJUNCTION WITH ALL OTHER RELEVANT DOCUMENTATION.

DATA SOURCES

MAPPING REPRODUCED BY PERMISSION OF ORDNANCE SURVEY ON BEHALF OF HMSO. CONTAINS OS DATA © CROWN COPYRIGHT AND DATABASE RIGHT 2023. IMAGERY: LOCATION PLAN - ESRI ONLINE OPEN STREET MAP.



Rev	Rev. Date	Purpose of Revision	By	Checked	PM
1	29-SEPT-23	RE-ISSUED FOR INFORMATION	DD	GM	MK
0	16-MAY-23	ISSUED FOR REVIEW	DD	GM	CC

Penspen
 c/o Dar Al-Handasah
 150 Holborn
 London
 EC1N 2NS
 England, UK.

Client
 Chrysaor Production (UK) Limited
 23 Lower Belgrave Street
 London
 SW1W 0NR
 United Kingdom

Project

VIKING CCS PIPELINE

Drawing Title

**ACCESS AND RIGHTS OF WAY PLAN
 REGULATION 5(2)(k)
 APPLICATION DOCUMENT REFERENCE 4.20
 SHEET 4 of 36**

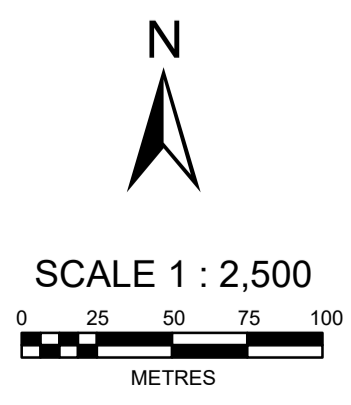
Drawing Status

RE - ISSUED FOR INFORMATION

Scale	1:2,500	DO NOT SCALE
Sheet Number	4 of 36	Original Sheet Size
Penspen No.	20428	Revision

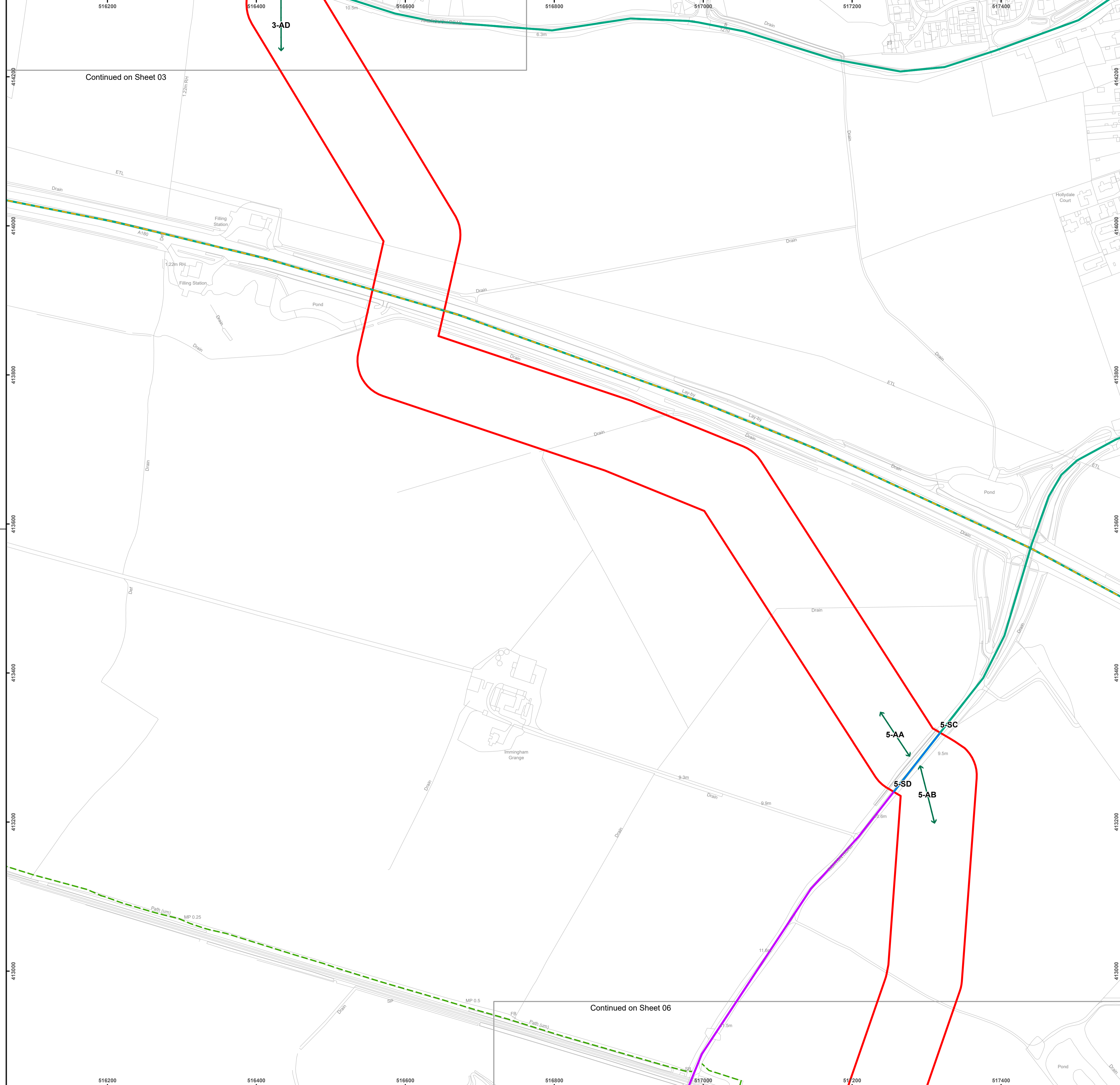
Penspen Drawing Number	20428-PL-PLN-000-0003	Rev	1
Harbour Energy Drawing Number	PEN-GEN-P-XX-X-EN-108-00003-00	Rev	D1

INFORMATION CONTAINED IN THIS DOCUMENT IS CONFIDENTIAL AND PROPRIETARY TO HARBOUR ENERGY OR ITS AFFILIATES AFTER BEING PREPARED BY PENS PEN LIMITED OR ITS AFFILIATES AND IS FOR REFERENCE ONLY. HARBOUR ENERGY AND/OR PENS PEN DO NOT MAKE ANY REPRESENTATION OR WARRANTY AND SHALL NOT BE LIABLE IN ANY WAY WITH RESPECT TO THE INFORMATION CONTAINED HEREIN OR THE USE THEREOF. THE INFORMATION SHALL NOT BE REPRODUCED, COPIED, LOANED, EXHIBITED, DISCLOSED, OR USED IN WHOLE OR IN PART WITHOUT THE PRIOR WRITTEN CONSENT OF HARBOUR ENERGY OR PENS PEN. THE DOCUMENT AND ANY COPIES THEREOF SHALL BE RETURNED OR DESTROYED ON REQUEST OF HARBOUR ENERGY OR PENS PEN.



Continued on Sheet 03

© Copyright Penspen Ltd. 2023. All rights reserved. This document is issued with the limited terms of agreement between Penspen Limited and its client. Penspen assumes no liability or responsibility to any other party relying in any way on the content or any other aspect of this document.



LEGEND

- Order Limits
- Public Right of Way (Existing)
- Proposed Section Subject to Street Works

Construction Access

Direction, Vehicles

- ← Construction Access - HGV/LGV (Two Way)
- Proposed Route from Immingham Docks to Construction Compounds

Proposed Construction Access Route

Vehicles

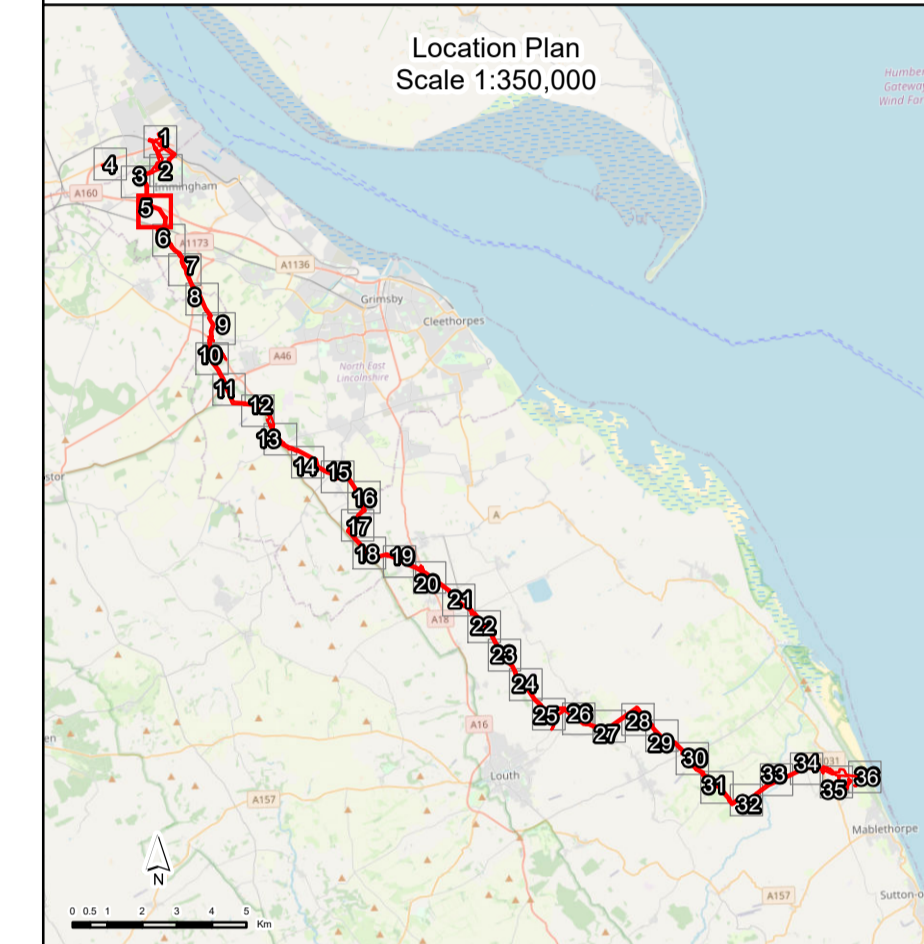
- Proposed Construction Access Route - HGV/LGV
- Proposed Construction Access Route - LGV

GENERAL NOTES

- DO NOT SCALE THIS DRAWING, USE ONLY PRINTED DIMENSIONS.
- ALL DIMENSIONS ARE IN METRES UNLESS STATED OTHERWISE.
- THE COORDINATE SYSTEM IS OSGB36. COORDINATE SYSTEM GEOID: BRITISH NATIONAL GRID. DATUM: OSGB-1936. PROJECTION: UNIVERSAL TRANSVERSE MERCATOR.
- THIS DRAWING IS TO BE READ IN CONJUNCTION WITH ALL OTHER RELEVANT DOCUMENTATION.

DATA SOURCES

MAPPING REPRODUCED BY PERMISSION OF ORDNANCE SURVEY ON BEHALF OF HMSO. CONTAINS OS DATA © CROWN COPYRIGHT AND DATABASE RIGHT 2023. IMAGERY: LOCATION PLAN - ESRI ONLINE OPEN STREET MAP.



Rev	Rev. Date	Purpose of Revision	By	Checked	PM
1	29-SEPT-23	RE-ISSUED FOR INFORMATION	DD	GM	MK
0	16-MAY-23	ISSUED FOR REVIEW	DD	GM	CC

Penspen
 c/o Dar Al-Handasah
 150 Holborn
 London
 EC1N 2NS
 England, UK.

Client
 Chrysaor Production (UK) Limited
 23 Lower Belgrave Street
 London
 SW1W 0NR
 United Kingdom

Project

VIKING CCS PIPELINE

Drawing Title

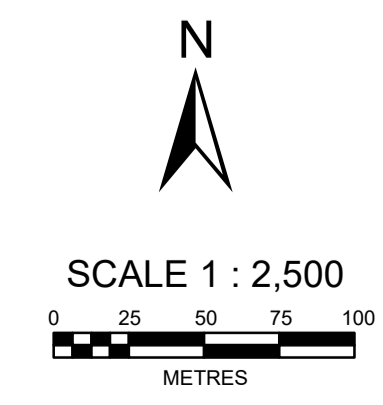
ACCESS AND RIGHTS OF WAY PLAN
REGULATION 5(2)(k)
APPLICATION DOCUMENT REFERENCE 4.20
SHEET 5 of 36

Drawing Status

RE - ISSUED FOR INFORMATION

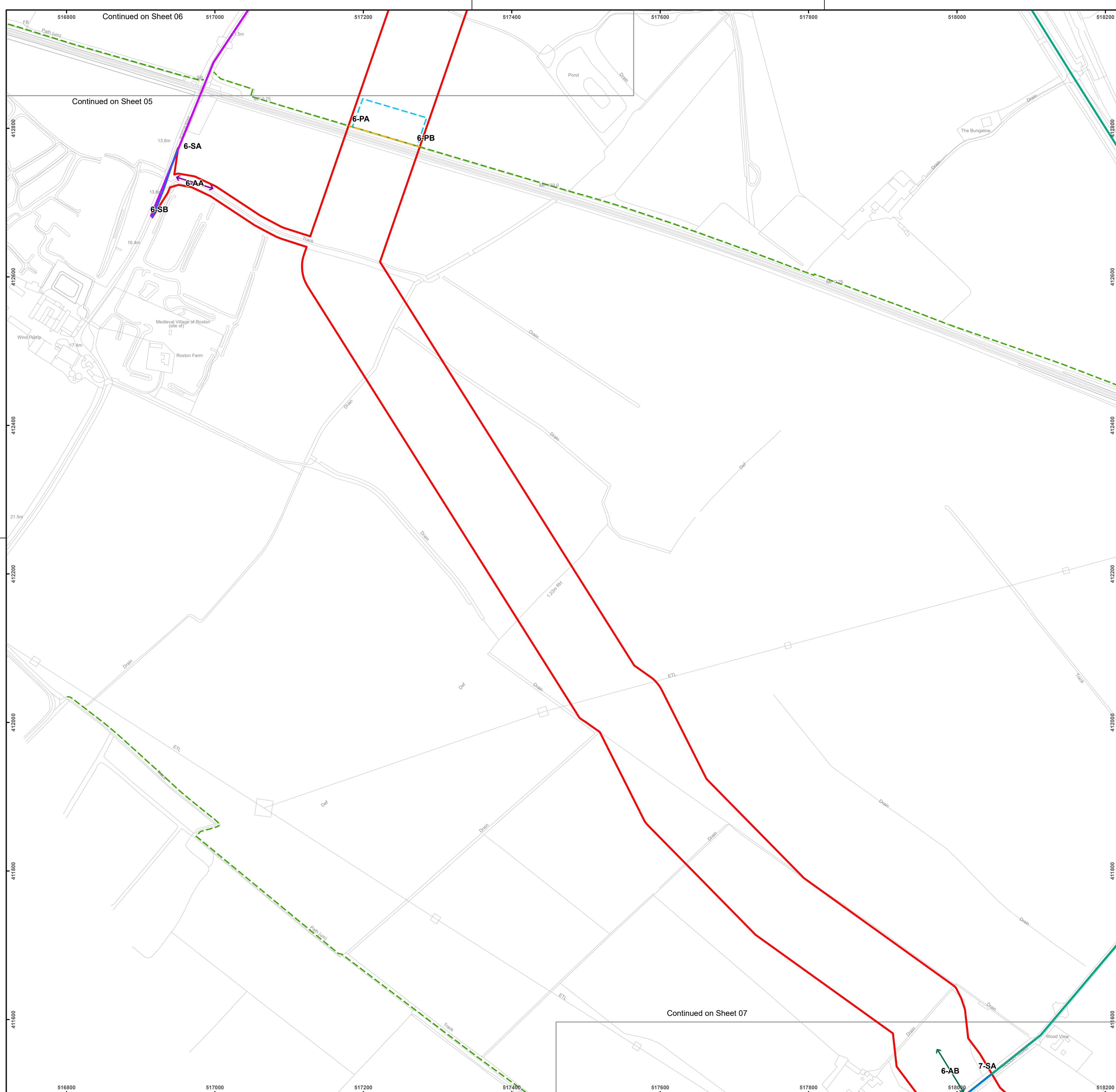
Scale	1:2,500	DO NOT SCALE	
Sheet Number	5 of 36	Original Sheet Size	A1
Penspen No.	20428	Revision	1

Penspen Drawing Number	20428-PL-PLN-000-0003	Rev	1
Harbour Energy Drawing Number	PEN-GEN-P-XX-X-EN-108-00003-00	Rev	D1



INFORMATION CONTAINED IN THIS DOCUMENT IS CONFIDENTIAL AND PROPRIETARY TO HARBOUR ENERGY OR ITS AFFILIATES AFTER BEING PREPARED BY PENSPEN LIMITED OR ITS AFFILIATES AND IS FOR REFERENCE ONLY. HARBOUR ENERGY AND/OR PENSPEN DO NOT MAKE ANY REPRESENTATION OR WARRANTY AND SHALL NOT BE LIABLE IN ANY WAY WITH RESPECT TO THE INFORMATION CONTAINED HEREIN OR THE USE THEREOF. THE INFORMATION SHALL NOT BE REPRODUCED, COPIED, LOANED, EXHIBITED, DISCLOSED, OR USED IN WHOLE OR IN PART WITHOUT THE PRIOR WRITTEN CONSENT OF HARBOUR ENERGY OR PENSPEN. THE DOCUMENT AND ANY COPIES THEREOF SHALL BE RETURNED OR DESTROYED ON REQUEST OF HARBOUR ENERGY OR PENSPEN.

© Copyright Penspen Ltd. 2023. All rights reserved. This document is issued with the limited terms of agreement between Penspen Limited and its client. Penspen assumes no liability or responsibility to any other party relying in any way on the content or any other aspect of this document.



LEGEND

- Order Limits
 - Public Right of Way (Existing)
 - Public Right of Way (Indicative Diversion)
 - Public Right of Way (Access to be Temporarily Restricted)
 - Proposed Section Subject to Street Works
- Construction Access**
- Direction, Vehicles
- Construction Access - HGV/LGV (Two Way)
 - Construction Access - LGV (Two Way)
- Proposed Construction Access Route**
- Vehicles
- Proposed Construction Access Route - HGV/LGV
 - Proposed Construction Access Route - LGV

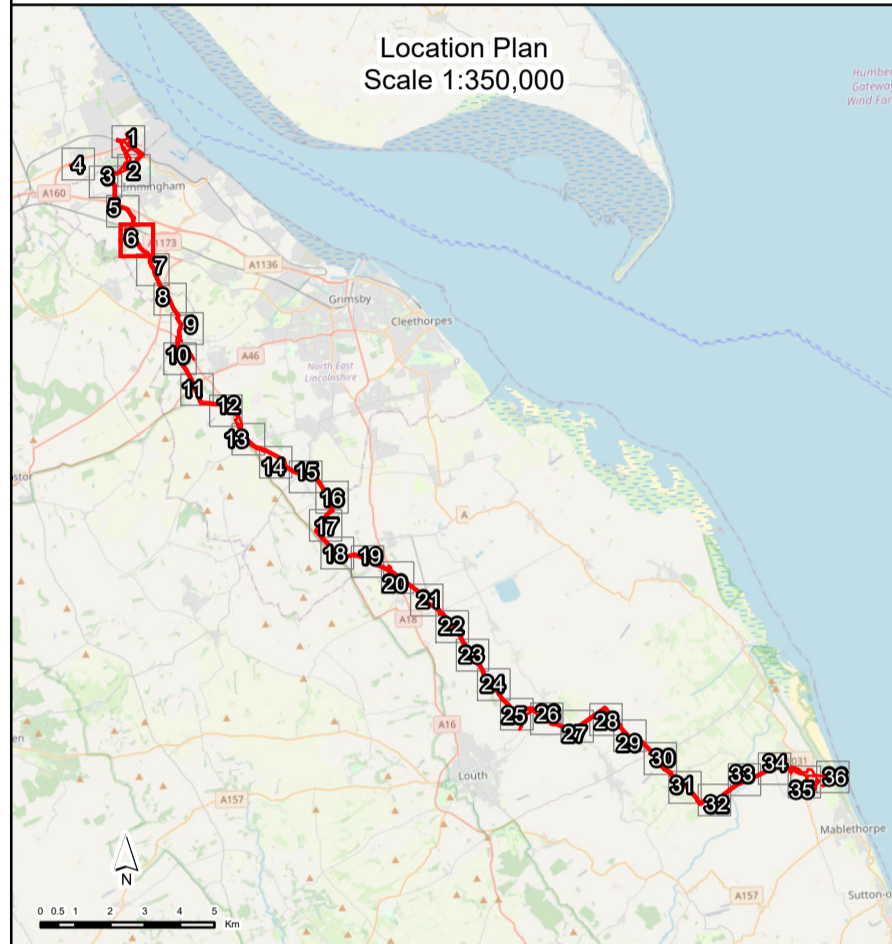


GENERAL NOTES

1. DO NOT SCALE THIS DRAWING, USE ONLY PRINTED DIMENSIONS.
2. ALL DIMENSIONS ARE IN METRES UNLESS STATED OTHERWISE.
3. THE COORDINATE SYSTEM IS OSGB36. COORDINATE SYSTEM GEOID: BRITISH NATIONAL GRID. DATUM: OSGB-1936. PROJECTION: UNIVERSAL TRANSVERSE MERCATOR.
4. THIS DRAWING IS TO BE READ IN CONJUNCTION WITH ALL OTHER RELEVANT DOCUMENTATION.

DATA SOURCES

MAPPING REPRODUCED BY PERMISSION OF ORDNANCE SURVEY ON BEHALF OF HMSO. CONTAINS OS DATA © CROWN COPYRIGHT AND DATABASE RIGHT 2023. IMAGERY: LOCATION PLAN - ESRI ONLINE OPEN STREET MAP.



1	29-SEPT-23	RE-ISSUED FOR INFORMATION	DD	GM	MK
0	16-MAY-23	ISSUED FOR REVIEW	DD	GM	CC
Rev	Rev. Date	Purpose of Revision	By	Checked	PM

Penspen
 c/o Dar Al-Handasah
 150 Holborn
 London
 EC1N 2NS
 England, UK.

Client
 Chrysaor Production (UK) Limited
 23 Lower Belgrave Street
 London
 SW1W 0NR
 United Kingdom

VIKING CCS PIPELINE

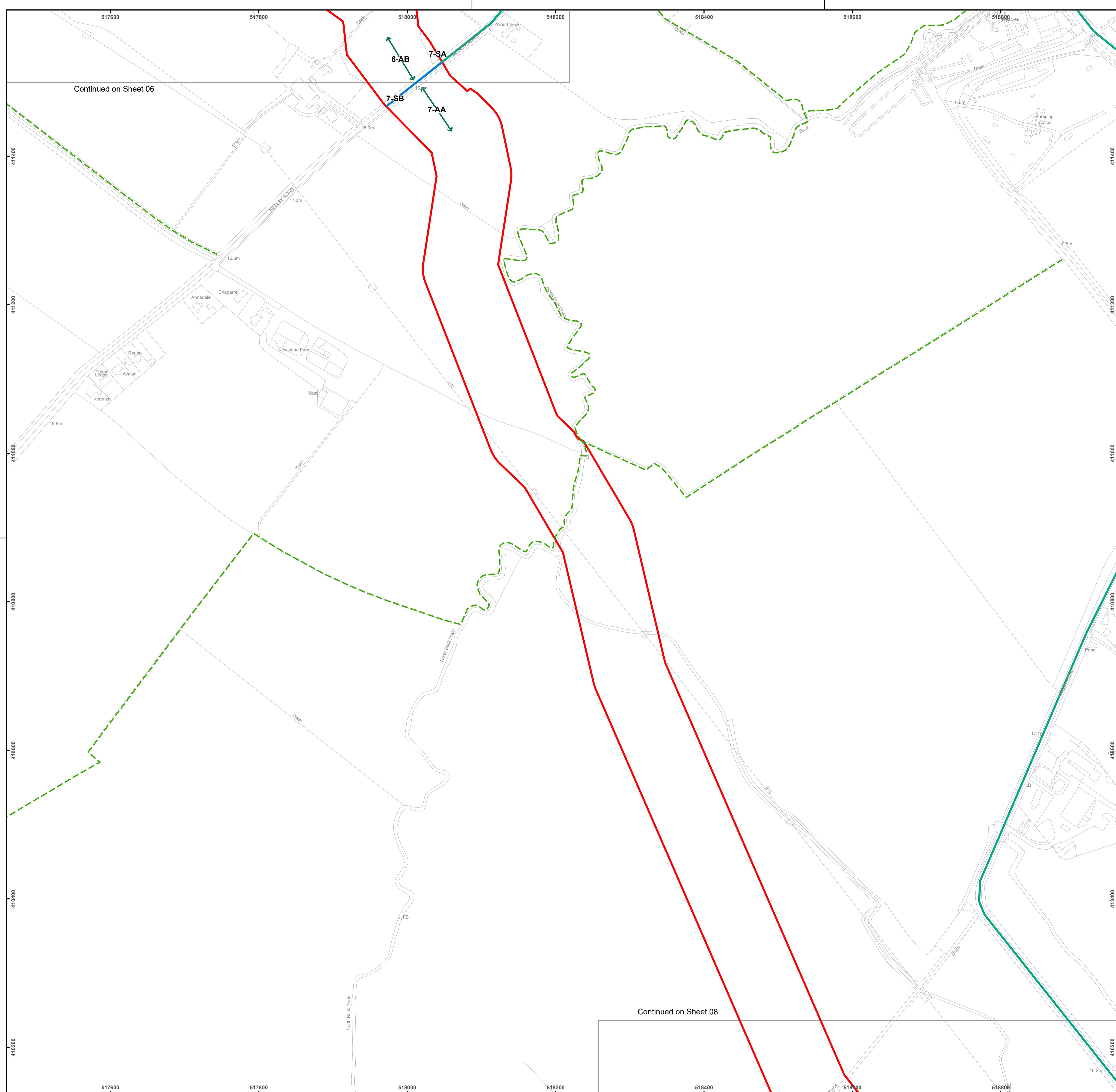
Drawing Title
**ACCESS AND RIGHTS OF WAY PLAN
 REGULATION 5(2)(k)
 APPLICATION DOCUMENT REFERENCE 4.20
 SHEET 6 of 36**

Drawing Status
RE - ISSUED FOR INFORMATION

Scale	1:2,500	DO NOT SCALE	
Sheet Number	6 of 36	Original Sheet Size	A1
Penspen No.	20428	Revision	1
Penspen Drawing Number	20428-PL-PLN-000-0003	Rev	1
Harbour Energy Drawing Number	PEN-GEN-P-XX-X-EN-108-00003-00	Rev	D1

INFORMATION CONTAINED IN THIS DOCUMENT IS CONFIDENTIAL AND PROPRIETARY TO HARBOUR ENERGY OR ITS AFFILIATES AFTER BEING PREPARED BY PENSPEN LIMITED OR ITS AFFILIATES AND IS FOR REFERENCE ONLY. HARBOUR ENERGY AND/OR PENSPEN DO NOT MAKE ANY REPRESENTATION OR WARRANTY AND SHALL NOT BE LIABLE IN ANY WAY WITH RESPECT TO THE INFORMATION CONTAINED HEREIN OR THE USE THEREOF. THE INFORMATION SHALL NOT BE REPRODUCED, COPIED, LOANED, EXHIBITED, DISCLOSED, OR USED IN WHOLE OR IN PART WITHOUT THE PRIOR WRITTEN CONSENT OF HARBOUR ENERGY OR PENSPEN. THE DOCUMENT AND ANY COPIES THEREOF SHALL BE RETURNED OR DESTROYED ON REQUEST OF HARBOUR ENERGY OR PENSPEN.

© Copyright Penspen Ltd. 2023. All rights reserved. This document is issued with the limited terms of agreement between Penspen Limited and its client. Penspen assumes no liability or responsibility to any other party relying in any way on the content or any other aspect of this document.



LEGEND

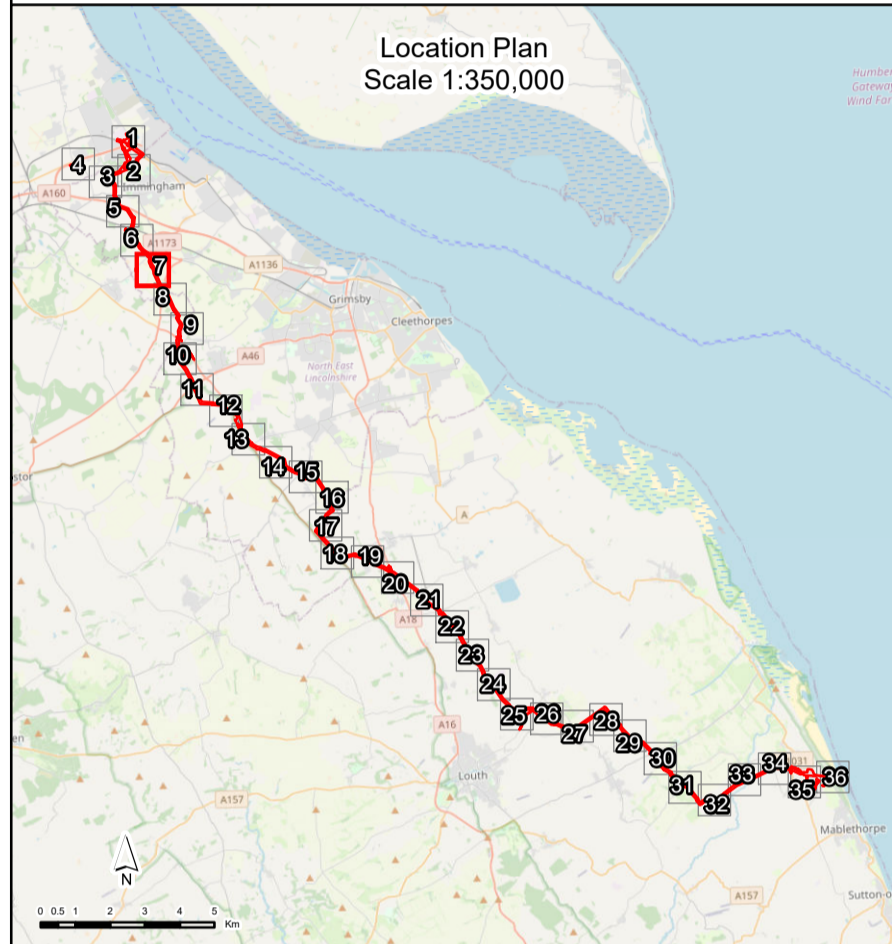
- Order Limits
- Public Right of Way (Existing)
- Proposed Section Subject to Street Works
- Construction Access**
- Direction, Vehicles
- Construction Access - HG/LGV (Two Way)
- Proposed Construction Access Route**
- Vehicles
- Proposed Construction Access Route - HG/LGV

GENERAL NOTES

1. DO NOT SCALE THIS DRAWING, USE ONLY PRINTED DIMENSIONS.
2. ALL DIMENSIONS ARE IN METRES UNLESS STATED OTHERWISE.
3. THE COORDINATE SYSTEM IS OSGB36. COORDINATE SYSTEM GEOID: BRITISH NATIONAL GRID. DATUM: OSGB-1936. PROJECTION: UNIVERSAL TRANSVERSE MERCATOR.
4. THIS DRAWING IS TO BE READ IN CONJUNCTION WITH ALL OTHER RELEVANT DOCUMENTATION.

DATA SOURCES

MAPPING REPRODUCED BY PERMISSION OF ORDNANCE SURVEY ON BEHALF OF HMSO. CONTAINS OS DATA © CROWN COPYRIGHT AND DATABASE RIGHT 2023. IMAGERY: LOCATION PLAN - ESRI ONLINE OPEN STREET MAP.



1	29-SEPT-23	RE-ISSUED FOR INFORMATION	DD	GM	MK
0	16-MAY-23	ISSUED FOR REVIEW	DD	GM	CC
Rev	Rev. Date	Purpose of Revision	By	Checked	PM

Penspen
 c/o Dar Al-Handasah
 150 Holborn
 London
 EC1N 2NS
 England, UK.

Client
 Chrysaor Production (UK) Limited
 23 Lower Belgrave Street
 London
 SW1W 0NR
 United Kingdom

VIKING CCS PIPELINE

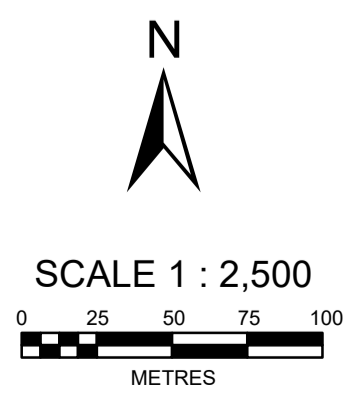
Drawing Title
**ACCESS AND RIGHTS OF WAY PLAN
 REGULATION 5(2)(k)
 APPLICATION DOCUMENT REFERENCE 4.20
 SHEET 7 of 36**

Drawing Status
RE - ISSUED FOR INFORMATION

Scale	1:2,500	DO NOT SCALE	
Sheet Number	7 of 36	Original Sheet Size	A1
Penspen No.	20428	Revision	1

Penspen Drawing Number	20428-PL-PLN-000-0003	Rev	1
Harbour Energy Drawing Number	PEN-GEN-P-XX-X-EN-108-00003-00	Rev	D1

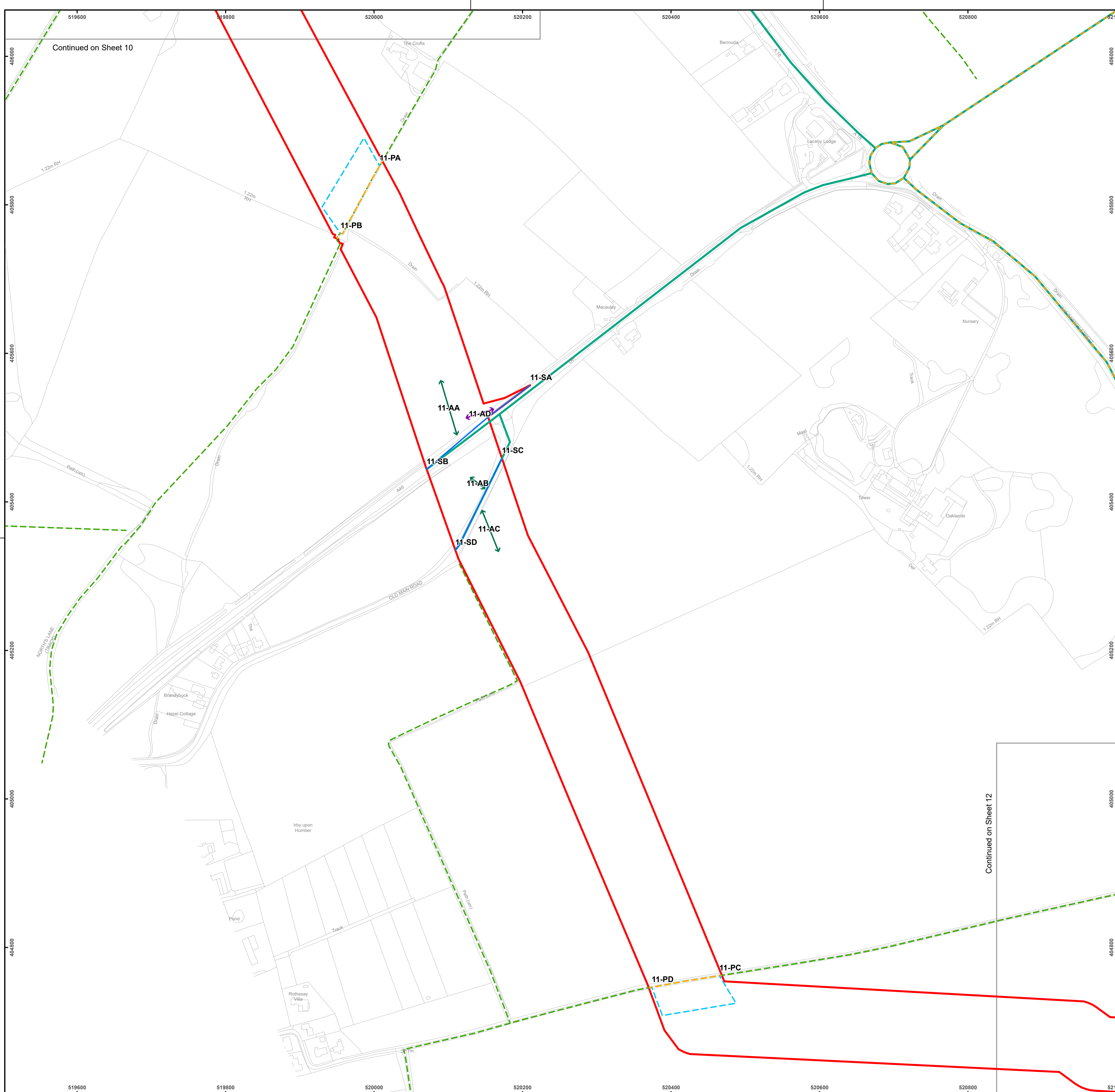
INFORMATION CONTAINED IN THIS DOCUMENT IS CONFIDENTIAL AND PROPRIETARY TO HARBOUR ENERGY OR ITS AFFILIATES AFTER BEING PREPARED BY PENSPEN LIMITED OR ITS AFFILIATES AND IS FOR REFERENCE ONLY. HARBOUR ENERGY AND ITS AFFILIATES DO NOT MAKE ANY REPRESENTATION OR WARRANTY AND SHALL NOT BE LIABLE IN ANY WAY WITH RESPECT TO THE INFORMATION CONTAINED HEREIN OR THE USE THEREOF. THE INFORMATION SHALL NOT BE REPRODUCED, COPIED, LOANED, EXHIBITED, DISCLOSED, OR USED IN WHOLE OR IN PART WITHOUT THE PRIOR WRITTEN CONSENT OF HARBOUR ENERGY OR PENSPEN. THE DOCUMENT AND ANY COPIES THEREOF SHALL BE RETURNED OR DESTROYED ON REQUEST OF HARBOUR ENERGY OR PENSPEN.



Continued on Sheet 06

Continued on Sheet 08

© Copyright Penspen Ltd. 2023. All rights reserved. This document is issued with the limited terms of agreement between Penspen Limited and its client. Penspen assumes no liability or responsibility to any other party relying in any way on the content or any other aspect of this document.



LEGEND

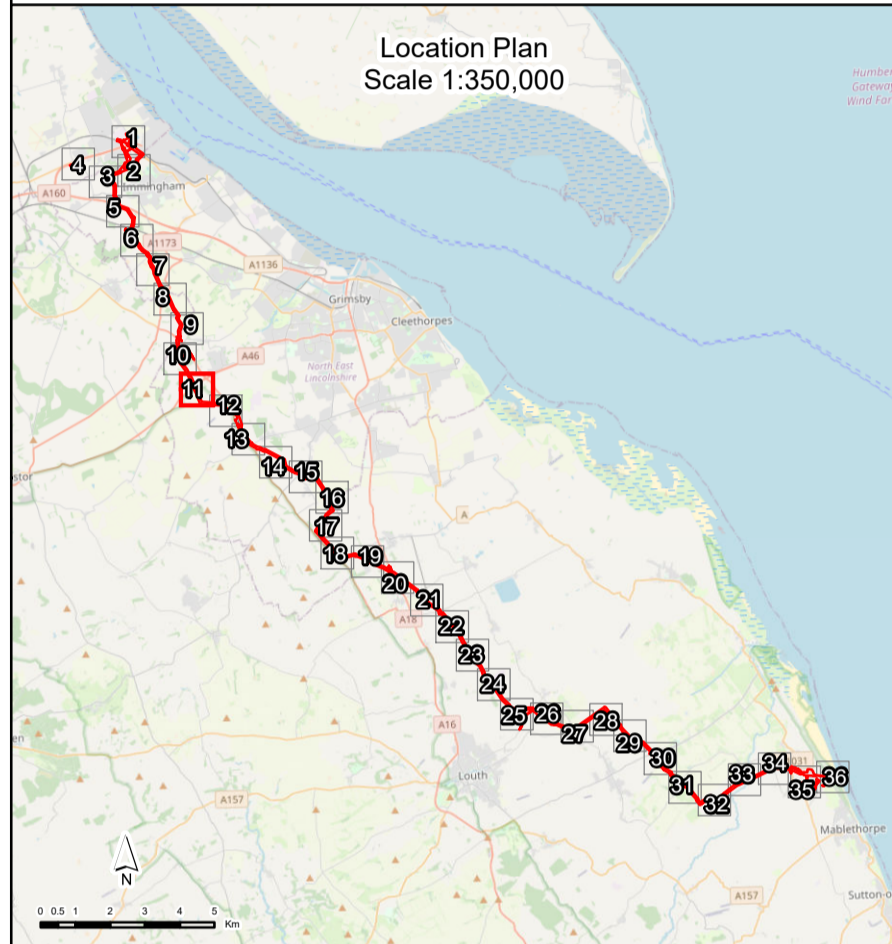
- Order Limits
 - Public Right of Way (Existing)
 - Public Right of Way (Indicative Diversion)
 - Public Right of Way (Access to be Temporarily Restricted)
 - Proposed Section Subject to Street Works
- Construction Access**
- Direction, Vehicles
- Construction Access - HGV/LGV (Two Way)
 - Construction Access - LGV (Two Way)
 - Proposed Route from Immingham Docks to Construction Compounds
- Proposed Construction Access Route**
- Vehicles
- Proposed Construction Access Route - HGV/LGV

GENERAL NOTES

1. DO NOT SCALE THIS DRAWING, USE ONLY PRINTED DIMENSIONS.
2. ALL DIMENSIONS ARE IN METRES UNLESS STATED OTHERWISE.
3. THE COORDINATE SYSTEM IS OSGB36. COORDINATE SYSTEM GEOID: BRITISH NATIONAL GRID. DATUM: OSGB-1936. PROJECTION: UNIVERSAL TRANSVERSE MERCATOR.
4. THIS DRAWING IS TO BE READ IN CONJUNCTION WITH ALL OTHER RELEVANT DOCUMENTATION.

DATA SOURCES

MAPPING REPRODUCED BY PERMISSION OF ORDNANCE SURVEY ON BEHALF OF HMSO. CONTAINS OS DATA © CROWN COPYRIGHT AND DATABASE RIGHT 2023. IMAGERY: LOCATION PLAN - ESRI ONLINE OPEN STREET MAP.



1	29-SEPT-23	RE-ISSUED FOR INFORMATION	DD	GM	MK
0	16-MAY-23	ISSUED FOR REVIEW	DD	GM	CC
Rev	Rev. Date	Purpose of Revision	By	Checked	PM

Penspen
 c/o Dar Al-Handasah
 150 Holborn
 London
 EC1N 2NS
 England, UK.

Client
 Chrysaor Production (UK) Limited
 23 Lower Belgrave Street
 London
 SW1W 0NR
 United Kingdom

Project
 VIKING CCS PIPELINE

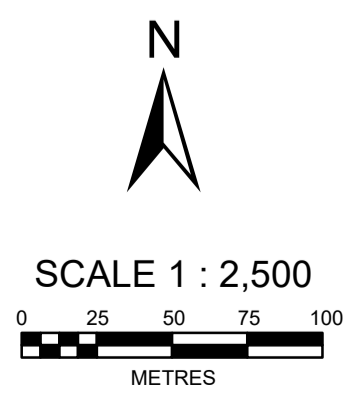
Drawing Title
 ACCESS AND RIGHTS OF WAY PLAN
 REGULATION 5(2)(k)
 APPLICATION DOCUMENT REFERENCE 4.20
 SHEET 11 of 36

Drawing Status
 RE - ISSUED FOR INFORMATION

Scale	1:2,500	DO NOT SCALE	
Sheet Number	11 of 36	Original Sheet Size	A1
Penspen No.	20428	Revision	1

Penspen Drawing Number	20428-PL-PLN-000-0003	Rev	1
Harbour Energy Drawing Number	PEN-GEN-P-XX-X-EN-108-00003-00	Rev	D1

INFORMATION CONTAINED IN THIS DOCUMENT IS CONFIDENTIAL AND PROPRIETARY TO HARBOUR ENERGY OR ITS AFFILIATES AFTER BEING PREPARED BY PENSPEN LIMITED OR ITS AFFILIATES AND IS FOR REFERENCE ONLY. HARBOUR ENERGY AND/OR PENSPEN DO NOT MAKE ANY REPRESENTATION OR WARRANTY AND SHALL NOT BE LIABLE IN ANY WAY WITH RESPECT TO THE INFORMATION CONTAINED HEREIN OR THE USE THEREOF. THE INFORMATION SHALL NOT BE REPRODUCED, COPIED, LOANED, EXHIBITED, DISCLOSED, OR USED IN WHOLE OR IN PART WITHOUT THE PRIOR WRITTEN CONSENT OF HARBOUR ENERGY OR PENSPEN. THE DOCUMENT AND ANY COPIES THEREOF SHALL BE RETURNED OR DESTROYED ON REQUEST OF HARBOUR ENERGY OR PENSPEN.



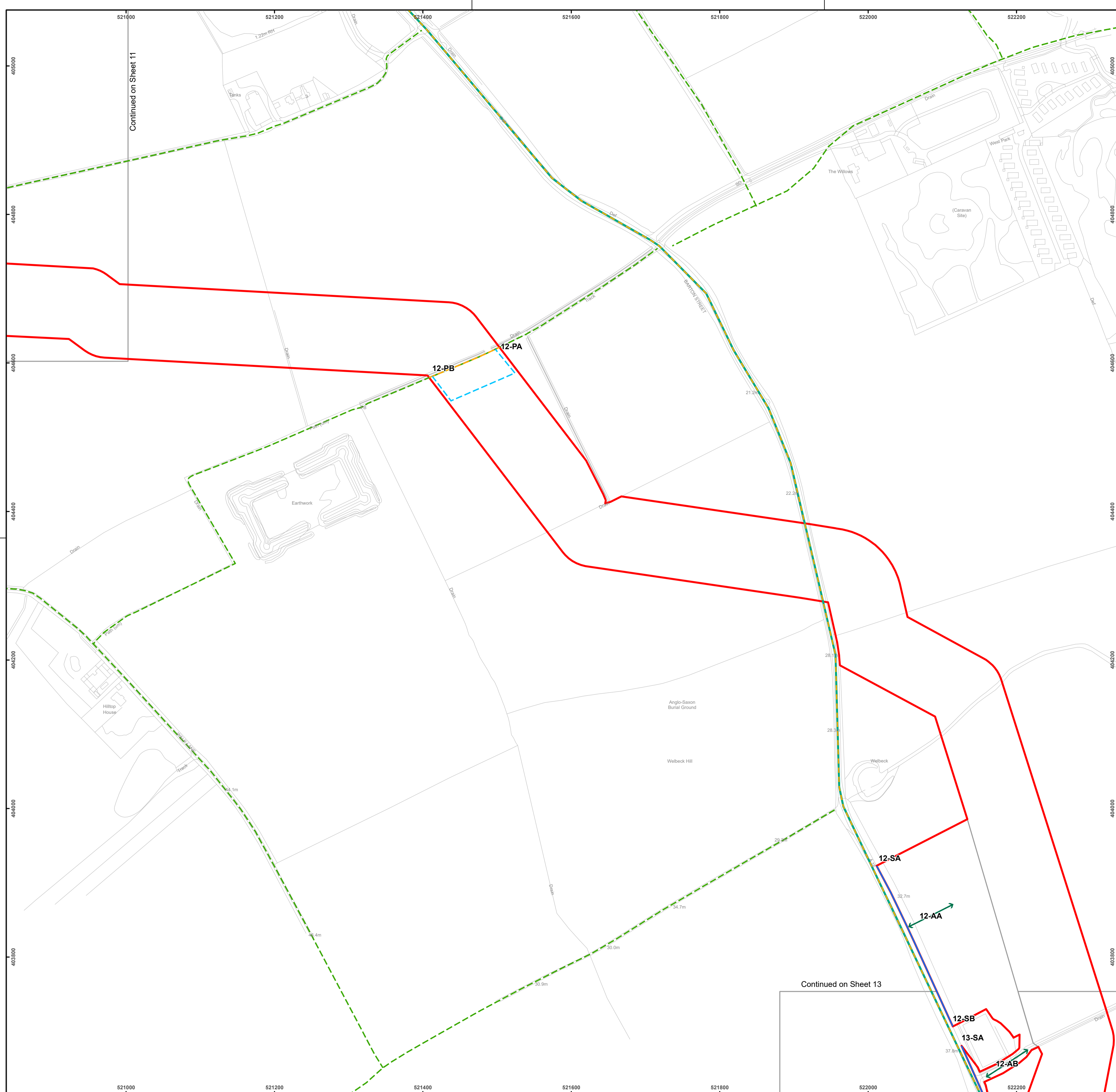
519600 519800 520000 520200 520400 520600 520800 521000

404800 405000 405200 405400 405600 405800 406000

Continued on Sheet 10

Continued on Sheet 12

© Copyright Penspen Ltd. 2023. All rights reserved. This document is issued with the limited terms of agreement between Penspen, Limited and its client. Penspen assumes no liability or responsibility to any other party relying in any way on the content or any other aspect of this document.



LEGEND

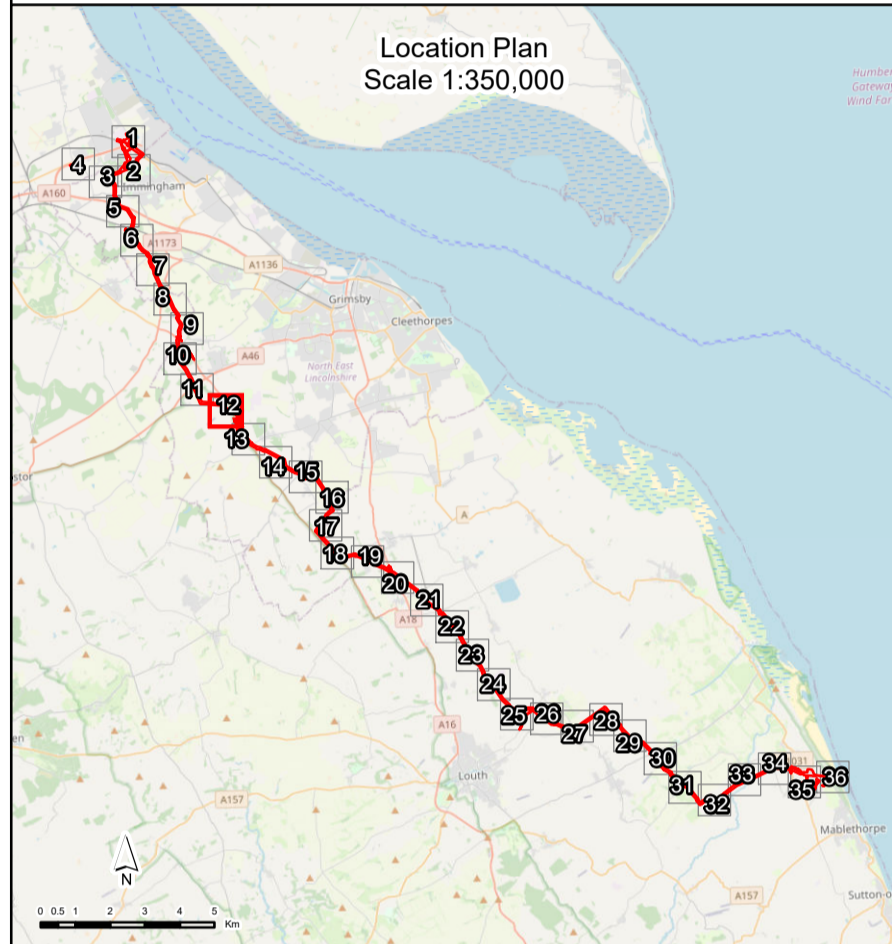
- Order Limits
 - Public Right of Way (Existing)
 - Public Right of Way (Indicative Diversion)
 - Public Right of Way (Access to be Temporarily Restricted)
 - Proposed Section Subject to Street Works
 - Proposed Route from Immingham Docks to Construction Compounds
- Proposed Construction Access Route**
- Vehicles
- Proposed Construction Access Route - HGV/LGV

GENERAL NOTES

1. DO NOT SCALE THIS DRAWING, USE ONLY PRINTED DIMENSIONS.
2. ALL DIMENSIONS ARE IN METRES UNLESS STATED OTHERWISE.
3. THE COORDINATE SYSTEM IS OSGB36. COORDINATE SYSTEM GEOID: BRITISH NATIONAL GRID. DATUM: OSGB-1936. PROJECTION: UNIVERSAL TRANSVERSE MERCATOR.
4. THIS DRAWING IS TO BE READ IN CONJUNCTION WITH ALL OTHER RELEVANT DOCUMENTATION.

DATA SOURCES

MAPPING REPRODUCED BY PERMISSION OF ORDNANCE SURVEY ON BEHALF OF HMSO. CONTAINS OS DATA © CROWN COPYRIGHT AND DATABASE RIGHT 2023. IMAGERY: LOCATION PLAN - ESRI ONLINE OPEN STREET MAP.



1	29-SEPT-23	RE-ISSUED FOR INFORMATION	DD	GM	MK
0	16-MAY-23	ISSUED FOR REVIEW	DD	GM	CC
Rev	Rev. Date	Purpose of Revision	By	Checked	PM

Penspen
c/o Dar Al-Handasah
150 Holborn
London
EC1N 2NS
England, UK.

Client
Chrysaor Production (UK) Limited
23 Lower Belgrave Street
London
SW1W 0NR
United Kingdom

VIKING CCS PIPELINE

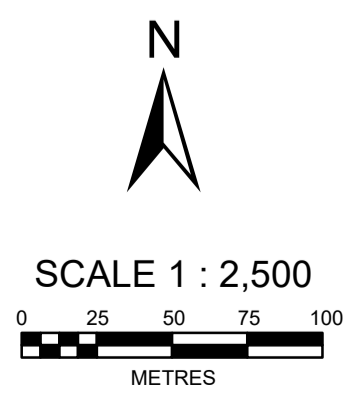
Drawing Title
**ACCESS AND RIGHTS OF WAY PLAN
REGULATION 5(2)(k)
APPLICATION DOCUMENT REFERENCE 4.20
SHEET 12 of 36**

Drawing Status
RE - ISSUED FOR INFORMATION

Scale	1:2,500	DO NOT SCALE	
Sheet Number	12 of 36	Original Sheet Size	A1
Penspen No.	20428	Revision	1

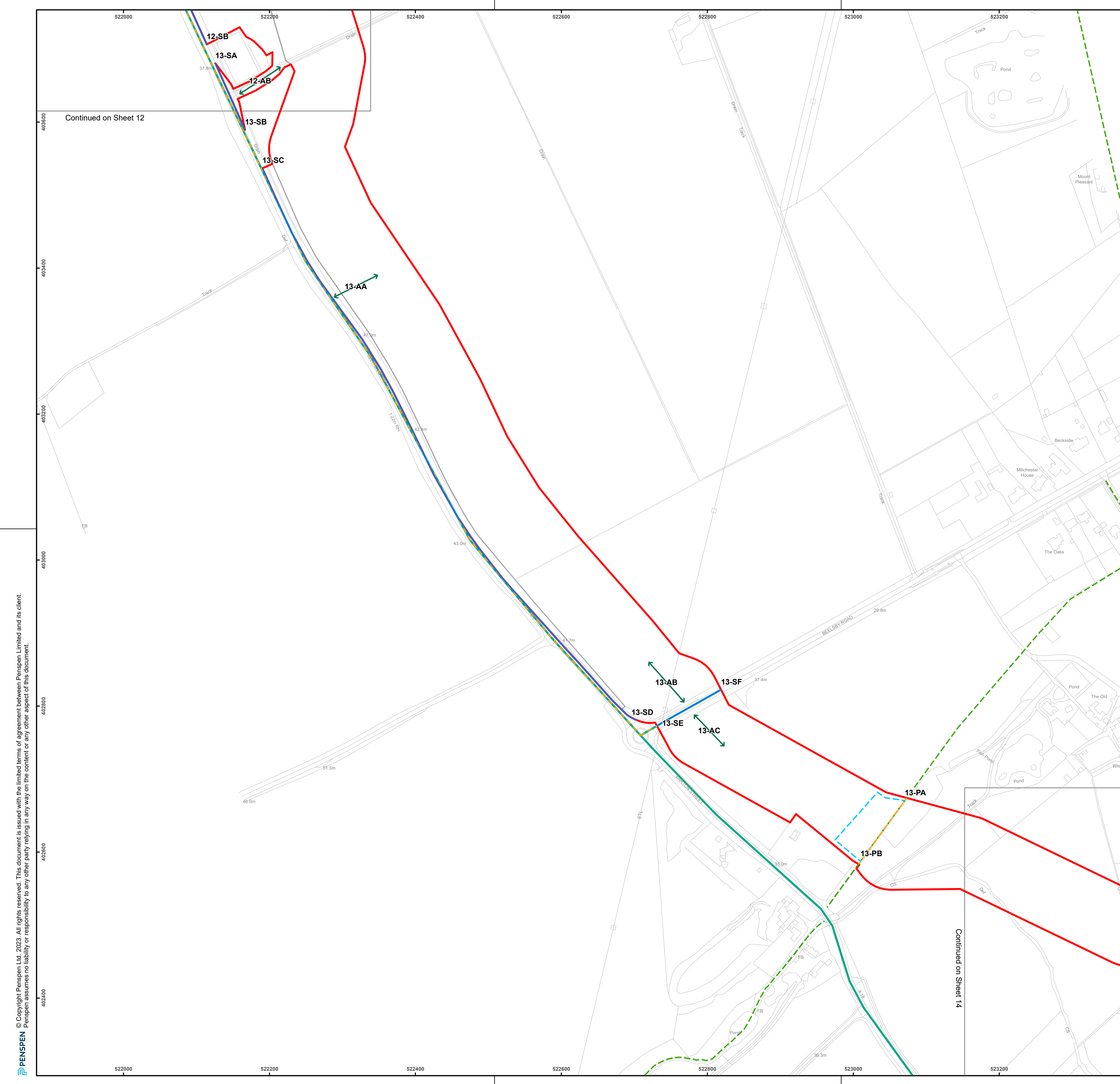
Penspen Drawing Number	20428-PL-PLN-000-0003	Rev	1
Harbour Energy Drawing Number	PEN-GEN-P-XX-X-EN-108-00003-00	Rev	D1

INFORMATION CONTAINED IN THIS DOCUMENT IS CONFIDENTIAL AND PROPRIETARY TO HARBOUR ENERGY OR ITS AFFILIATES AFTER BEING PREPARED BY PENSPEN LIMITED OR ITS AFFILIATES AND IS FOR REFERENCE ONLY. HARBOUR ENERGY AND/OR PENSPEN DO NOT MAKE ANY REPRESENTATION OR WARRANTY AND SHALL NOT BE LIABLE IN ANY WAY WITH RESPECT TO THE INFORMATION CONTAINED HEREIN OR THE USE THEREOF. THE INFORMATION SHALL NOT BE REPRODUCED, COPIED, LOANED, EXHIBITED, DISCLOSED, OR USED IN WHOLE OR IN PART WITHOUT THE PRIOR WRITTEN CONSENT OF HARBOUR ENERGY OR PENSPEN. THE DOCUMENT AND ANY COPIES THEREOF SHALL BE RETURNED OR DESTROYED ON REQUEST OF HARBOUR ENERGY OR PENSPEN.



Continued on Sheet 11

Continued on Sheet 13



LEGEND

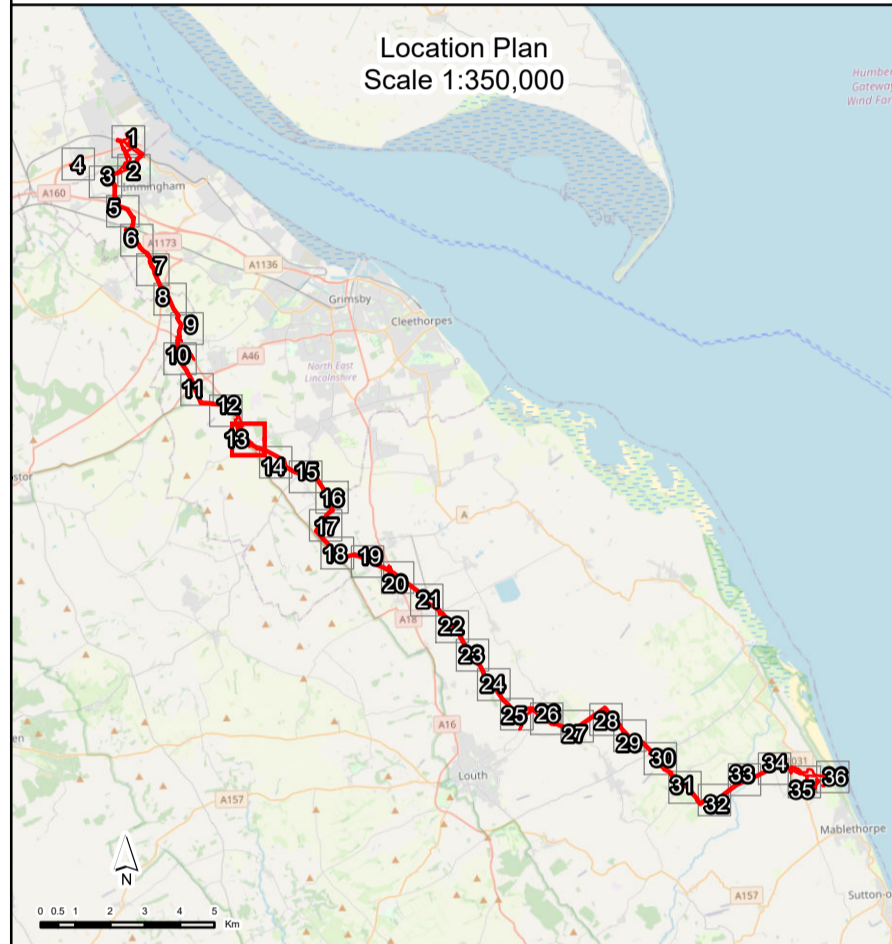
- Order Limits
 - Public Right of Way (Existing)
 - Public Right of Way (Indicative Diversion)
 - Public Right of Way (Access to be Temporarily Restricted)
 - Proposed Section Subject to Street Works
- Construction Access**
- Direction, Vehicles
- ↔ Construction Access - HGV/LGV (Two Way)
 - - - Proposed Route from Immingham Docks to Construction Compounds
- Proposed Construction Access**
- Vehicles
- Proposed Construction Access Route - HGV/LGV

GENERAL NOTES

1. DO NOT SCALE THIS DRAWING, USE ONLY PRINTED DIMENSIONS.
2. ALL DIMENSIONS ARE IN METRES UNLESS STATED OTHERWISE.
3. THE COORDINATE SYSTEM IS OSGB36. COORDINATE SYSTEM GEOID: BRITISH NATIONAL GRID. DATUM: OSGB-1936. PROJECTION: UNIVERSAL TRANSVERSE MERCATOR.
4. THIS DRAWING IS TO BE READ IN CONJUNCTION WITH ALL OTHER RELEVANT DOCUMENTATION.

DATA SOURCES

MAPPING REPRODUCED BY PERMISSION OF ORDNANCE SURVEY ON BEHALF OF HMSO. CONTAINS OS DATA © CROWN COPYRIGHT AND DATABASE RIGHT 2023. IMAGERY: LOCATION PLAN - ESRI ONLINE OPEN STREET MAP.



Rev	Rev. Date	Purpose of Revision	By	Checked	PM
1	29-SEPT-23	RE-ISSUED FOR INFORMATION	DD	GM	MK
0	16-MAY-23	ISSUED FOR REVIEW	DD	GM	CC

Penspen
c/o Dar Al-Handasah
150 Holborn
London
EC1N 2NS
England, UK.

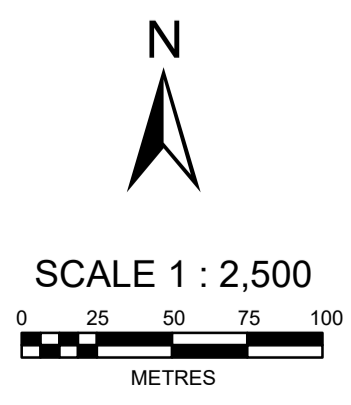
Client
Chrysaor Production (UK) Limited
23 Lower Belgrave Street
London
SW1W 0NR
United Kingdom

Project
VIKING CCS PIPELINE

Drawing Title
**ACCESS AND RIGHTS OF WAY PLAN
REGULATION 5(2)(k)
APPLICATION DOCUMENT REFERENCE 4.20
SHEET 13 of 36**

Drawing Status
RE - ISSUED FOR INFORMATION

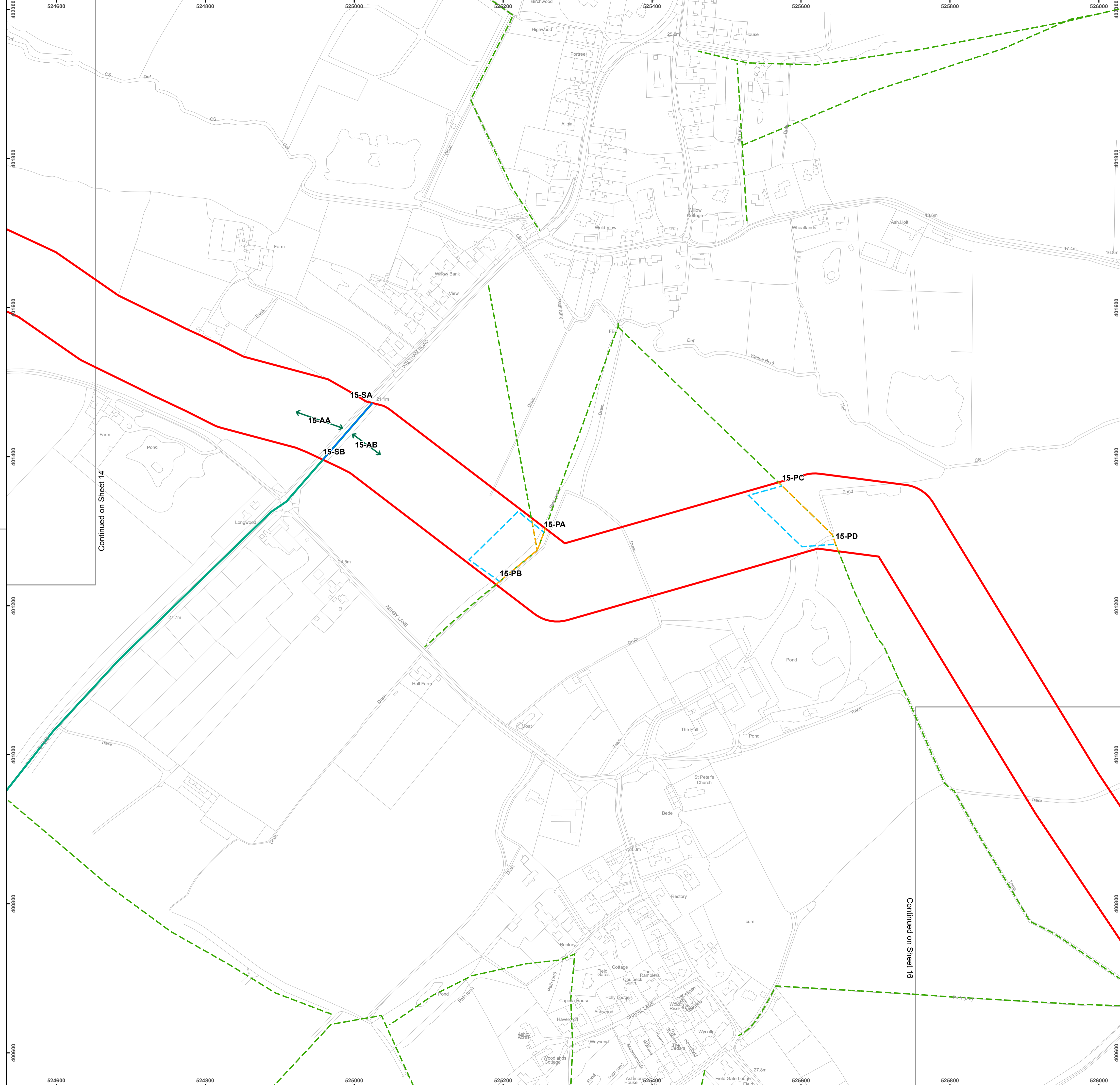
Scale	1:2,500	DO NOT SCALE	
Sheet Number	13 of 36	Original Sheet Size	A1
Penspen No.	20428	Revision	1
Penspen Drawing Number	20428-PL-PLN-000-0003	Rev	1
Harbour Energy Drawing Number	PEN-GEN-P-XX-X-EN-108-00003-00	Rev	D1



© Copyright Penspen Ltd. 2023. All rights reserved. This document is issued with the limited terms of agreement between Penspen Limited and its client. Penspen assumes no liability or responsibility to any other party relying in any way on the content or any other aspect of this document.

INFORMATION CONTAINED IN THIS DOCUMENT IS CONFIDENTIAL AND PROPRIETARY TO HARBOUR ENERGY OR ITS AFFILIATES AFTER BEING PREPARED BY PENS PEN LIMITED OR ITS AFFILIATES AND IS FOR REFERENCE ONLY. HARBOUR ENERGY AND PENS PEN DO NOT MAKE ANY REPRESENTATION OR WARRANTY AND SHALL NOT BE LIABLE IN ANY WAY WITH RESPECT TO THE INFORMATION CONTAINED HEREIN OR THE USE THEREOF. THE INFORMATION SHALL NOT BE REPRODUCED, COPIED, LOANED, EXHIBITED, DISCLOSED, OR USED IN WHOLE OR IN PART WITHOUT THE PRIOR WRITTEN CONSENT OF HARBOUR ENERGY OR PENS PEN. THE DOCUMENT AND ANY COPIES THEREOF SHALL BE RETURNED OR DESTROYED ON REQUEST OF HARBOUR ENERGY OR PENS PEN.

© Copyright Penspen Ltd. 2023. All rights reserved. This document is issued with the limited terms of agreement between Penspen Limited and its client. Penspen assumes no liability or responsibility to any other party relying in any way on the content or any other aspect of this document.



LEGEND

- Order Limits
- Public Right of Way (Existing)
- Public Right of Way (Indicative Diversion)
- Public Right of Way (Access to be Temporarily Restricted)
- Proposed Section Subject to Street Works

Construction Access

Direction, Vehicles

- Construction Access - HGV/LGV (Two Way)

Proposed Construction Access Route

Vehicles

- Proposed Construction Access Route - HGV/LGV

GENERAL NOTES

- DO NOT SCALE THIS DRAWING, USE ONLY PRINTED DIMENSIONS.
- ALL DIMENSIONS ARE IN METRES UNLESS STATED OTHERWISE.
- THE COORDINATE SYSTEM IS OSG836. COORDINATE SYSTEM GEOID: BRITISH NATIONAL GRID. DATUM: OSG8-1936. PROJECTION: UNIVERSAL TRANSVERSE MERCATOR.
- THIS DRAWING IS TO BE READ IN CONJUNCTION WITH ALL OTHER RELEVANT DOCUMENTATION.

DATA SOURCES

MAPPING REPRODUCED BY PERMISSION OF ORDNANCE SURVEY ON BEHALF OF HMSO. CONTAINS OS DATA © CROWN COPYRIGHT AND DATABASE RIGHT 2023. IMAGERY: LOCATION PLAN - ESRI ONLINE OPEN STREET MAP.



Rev	Rev. Date	Purpose of Revision	By	Checked	PM
1	29-SEPT-23	RE-ISSUED FOR INFORMATION	DD	GM	MK
0	16-MAY-23	ISSUED FOR REVIEW	DD	GM	CC

Penspen
 c/o Dar Al-Handasah
 150 Holborn
 London
 EC1N 2NS
 England, UK.

Client
 Chrysaor Production (UK) Limited
 23 Lower Belgrave Street
 London
 SW1W 0NR
 United Kingdom

Project

VIKING CCS PIPELINE

Drawing Title

**ACCESS AND RIGHTS OF WAY PLAN
 REGULATION 5(2)(k)
 APPLICATION DOCUMENT REFERENCE 4.20
 SHEET 15 of 36**

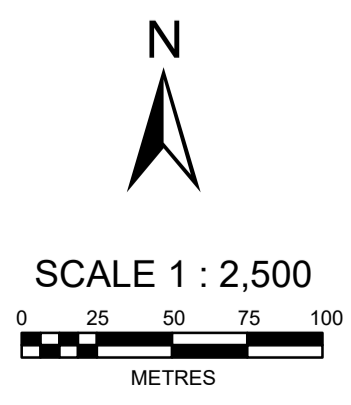
Drawing Status

RE - ISSUED FOR INFORMATION

Scale	1:2,500	DO NOT SCALE
Sheet Number	15 of 36	Original Sheet Size
Penspen No.	20428	Revision

Penspen Drawing Number	20428-PL-PLN-000-0003	Rev	1
Harbour Energy Drawing Number	PEN-GEN-P-XX-X-EN-108-00003-00	Rev	D1

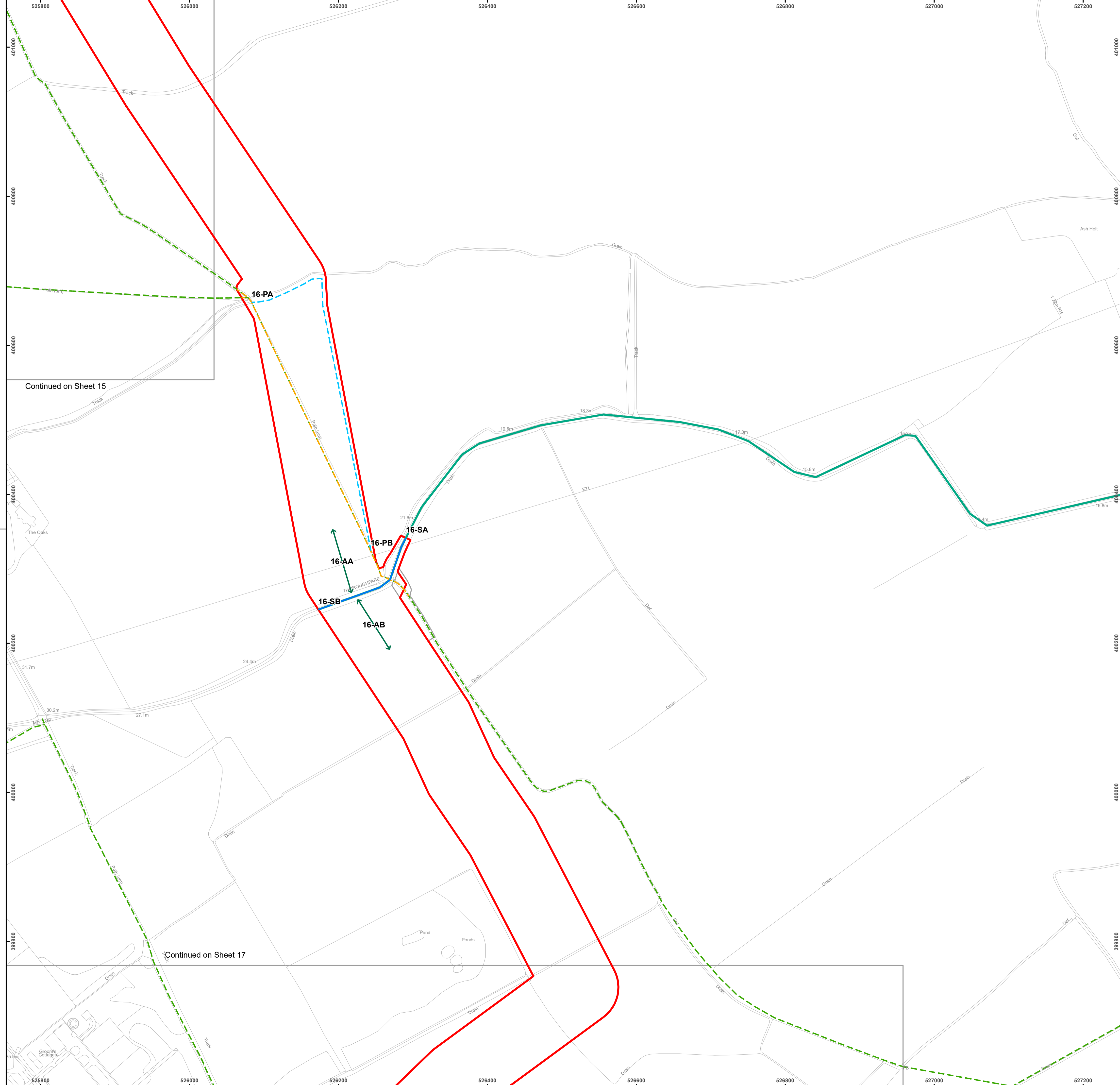
INFORMATION CONTAINED IN THIS DOCUMENT IS CONFIDENTIAL AND PROPRIETARY TO HARBOUR ENERGY OR ITS AFFILIATES AFTER BEING PREPARED BY PENSPEN LIMITED OR ITS AFFILIATES AND IS FOR REFERENCE ONLY. HARBOUR ENERGY AND/OR PENSPEN DO NOT MAKE ANY REPRESENTATION OR WARRANTY AND SHALL NOT BE LIABLE IN ANY WAY WITH RESPECT TO THE INFORMATION CONTAINED HEREIN OR THE USE THEREOF. THE INFORMATION SHALL NOT BE REPRODUCED, COPIED, LOANED, EXHIBITED, DISCLOSED, OR USED IN WHOLE OR IN PART WITHOUT THE PRIOR WRITTEN CONSENT OF HARBOUR ENERGY OR PENSPEN. THE DOCUMENT AND ANY COPIES THEREOF SHALL BE RETURNED OR DESTROYED ON REQUEST OF HARBOUR ENERGY OR PENSPEN.



Continued on Sheet 14

Continued on Sheet 16

© Copyright Penspen Ltd. 2023. All rights reserved. This document is issued with the limited terms of agreement between Penspen Limited and its client. Penspen assumes no liability or responsibility to any other party relying in any way on the content or any other aspect of this document.



LEGEND

- Order Limits
- Public Right of Way (Existing)
- Public Right of Way (Indicative Diversion)
- Public Right of Way (Access to be Temporarily Restricted)
- Proposed Section Subject to Street Works

Construction Access

Direction, Vehicles

- Construction Access - HGV/LGV (Two Way)

Proposed Construction Access Route

Vehicles

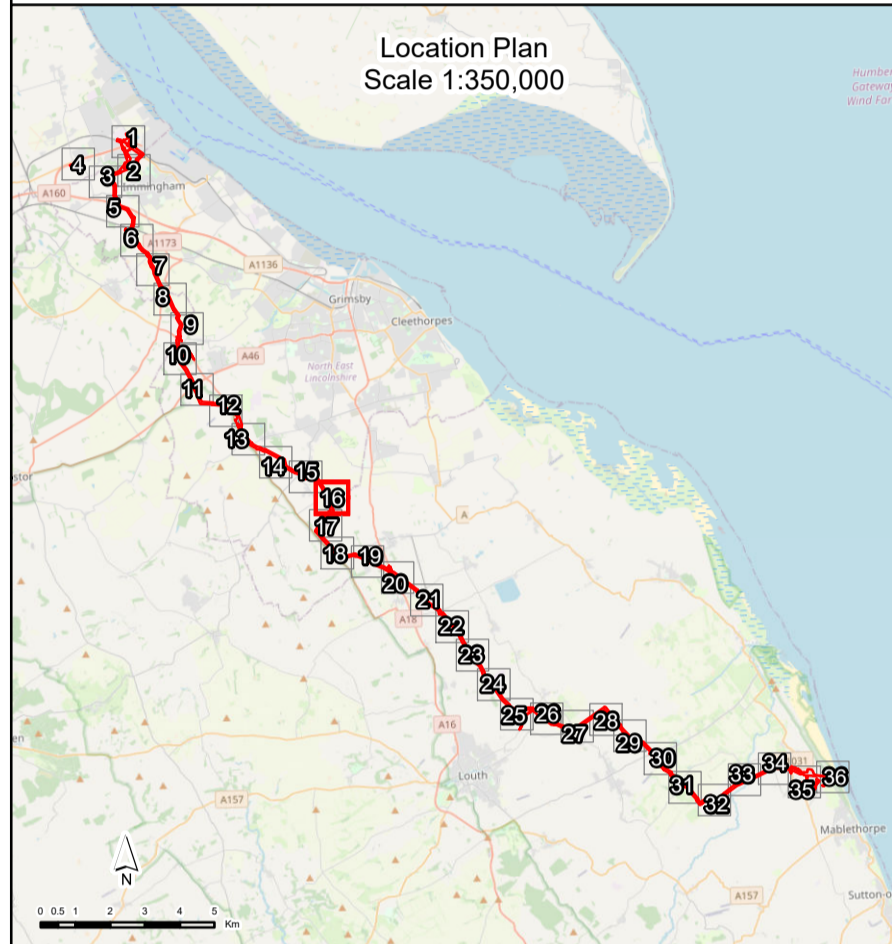
- Proposed Construction Access Route - HGV/LGV

GENERAL NOTES

- DO NOT SCALE THIS DRAWING, USE ONLY PRINTED DIMENSIONS.
- ALL DIMENSIONS ARE IN METRES UNLESS STATED OTHERWISE.
- THE COORDINATE SYSTEM IS OSGB36. COORDINATE SYSTEM GEOID: BRITISH NATIONAL GRID. DATUM: OSGB-1936. PROJECTION: UNIVERSAL TRANSVERSE MERCATOR.
- THIS DRAWING IS TO BE READ IN CONJUNCTION WITH ALL OTHER RELEVANT DOCUMENTATION.

DATA SOURCES

MAPPING REPRODUCED BY PERMISSION OF ORDNANCE SURVEY ON BEHALF OF HMSO. CONTAINS OS DATA © CROWN COPYRIGHT AND DATABASE RIGHT 2023. IMAGERY: LOCATION PLAN - ESRI ONLINE OPEN STREET MAP.



Rev	Rev. Date	Purpose of Revision	By	Checked	PM
1	29-SEPT-23	RE-ISSUED FOR INFORMATION	DD	GM	MK
0	16-MAY-23	ISSUED FOR REVIEW	DD	GM	CC

Penspen
 c/o Dar Al-Handasah
 150 Holborn
 London
 EC1N 2NS
 England, UK.

Client
 Chrysaor Production (UK) Limited
 23 Lower Belgrave Street
 London
 SW1W 0NR
 United Kingdom

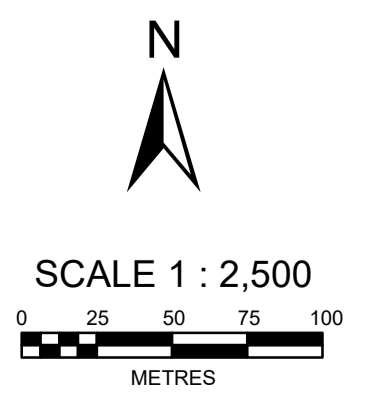
Project
 VIKING CCS PIPELINE

Drawing Title
 ACCESS AND RIGHTS OF WAY PLAN
 REGULATION 5(2)(k)
 APPLICATION DOCUMENT REFERENCE 4.20
 SHEET 16 of 36

Drawing Status
 RE - ISSUED FOR INFORMATION

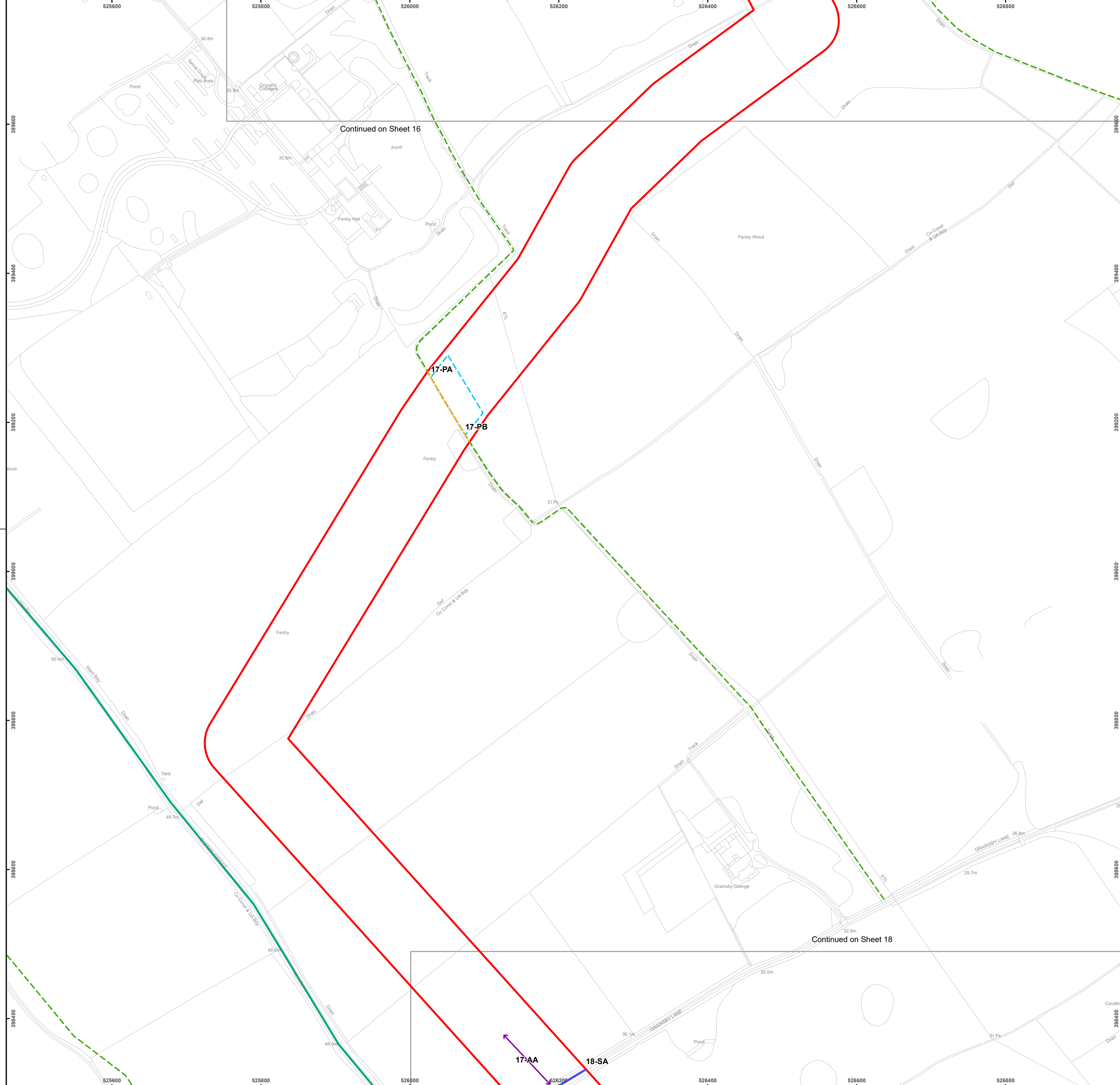
Scale	1:2,500	DO NOT SCALE
Sheet Number	16 of 36	Original Sheet Size
Penspen No.	20428	Revision

Penspen Drawing Number	20428-PL-PLN-000-0003	Rev	1
Harbour Energy Drawing Number	PEN-GEN-P-XX-X-EN-108-00003-00	Rev	D1



INFORMATION CONTAINED IN THIS DOCUMENT IS CONFIDENTIAL AND PROPRIETARY TO HARBOUR ENERGY OR ITS AFFILIATES AFTER BEING PREPARED BY PENSPEN LIMITED OR ITS AFFILIATES AND IS FOR REFERENCE ONLY. HARBOUR ENERGY AND/OR PENSPEN DO NOT MAKE ANY REPRESENTATION OR WARRANTY AND SHALL NOT BE LIABLE IN ANY WAY WITH RESPECT TO THE INFORMATION CONTAINED HEREIN OR THE USE THEREOF. THE INFORMATION SHALL NOT BE REPRODUCED, COPIED, LOANED, EXHIBITED, DISCLOSED, OR USED IN WHOLE OR IN PART WITHOUT THE PRIOR WRITTEN CONSENT OF HARBOUR ENERGY OR PENSPEN. THE DOCUMENT AND ANY COPIES THEREOF SHALL BE RETURNED OR DESTROYED ON REQUEST OF HARBOUR ENERGY OR PENSPEN.

© Copyright Penspen Ltd. 2023. All rights reserved. This document is issued with the limited terms of agreement between Penspen Limited and its client. Penspen assumes no liability or responsibility to any other party relying in any way on the content or any other aspect of this document.



LEGEND

- Order Limits
- Public Right of Way (Existing)
- Public Right of Way (Indicative Diversion)
- Public Right of Way (Access to be Temporarily Restricted)
- Proposed Section Subject to Street Works

Construction Access

Direction, Vehicles

- ↔ Construction Access - LGV (Two Way)

Proposed Construction Access Route

Vehicles

- Proposed Construction Access Route - HGV/LGV
- Proposed Construction Access Route - LGV

GENERAL NOTES

1. DO NOT SCALE THIS DRAWING, USE ONLY PRINTED DIMENSIONS.
2. ALL DIMENSIONS ARE IN METRES UNLESS STATED OTHERWISE.
3. THE COORDINATE SYSTEM IS OSGB36. COORDINATE SYSTEM GEOID: BRITISH NATIONAL GRID. DATUM: OSGB-1936. PROJECTION: UNIVERSAL TRANSVERSE MERCATOR.
4. THIS DRAWING IS TO BE READ IN CONJUNCTION WITH ALL OTHER RELEVANT DOCUMENTATION.

DATA SOURCES

MAPPING REPRODUCED BY PERMISSION OF ORDNANCE SURVEY ON BEHALF OF HMSO. CONTAINS OS DATA © CROWN COPYRIGHT AND DATABASE RIGHT 2023. IMAGERY: LOCATION PLAN - ESRI ONLINE OPEN STREET MAP.



Rev	Rev. Date	Purpose of Revision	By	Checked	PM
1	29-SEPT-23	RE-ISSUED FOR INFORMATION	DD	GM	MK
0	16-MAY-23	ISSUED FOR REVIEW	DD	GM	CC

Penspen
 c/o Dar Al-Handasah
 150 Holborn
 London
 EC1N 2NS
 England, UK.

Client
 Chrysaor Production (UK) Limited
 23 Lower Belgrave Street
 London
 SW1W 0NR
 United Kingdom

Project
VIKING CCS PIPELINE

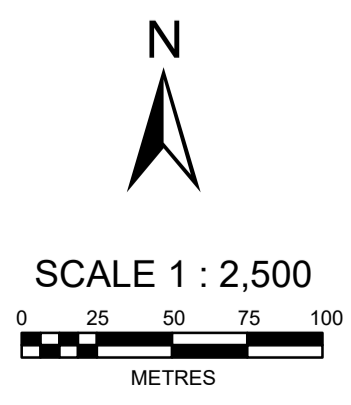
Drawing Title
**ACCESS AND RIGHTS OF WAY PLAN
 REGULATION 5(2)(k)
 APPLICATION DOCUMENT REFERENCE 4.20
 SHEET 17 of 36**

Drawing Status
RE - ISSUED FOR INFORMATION

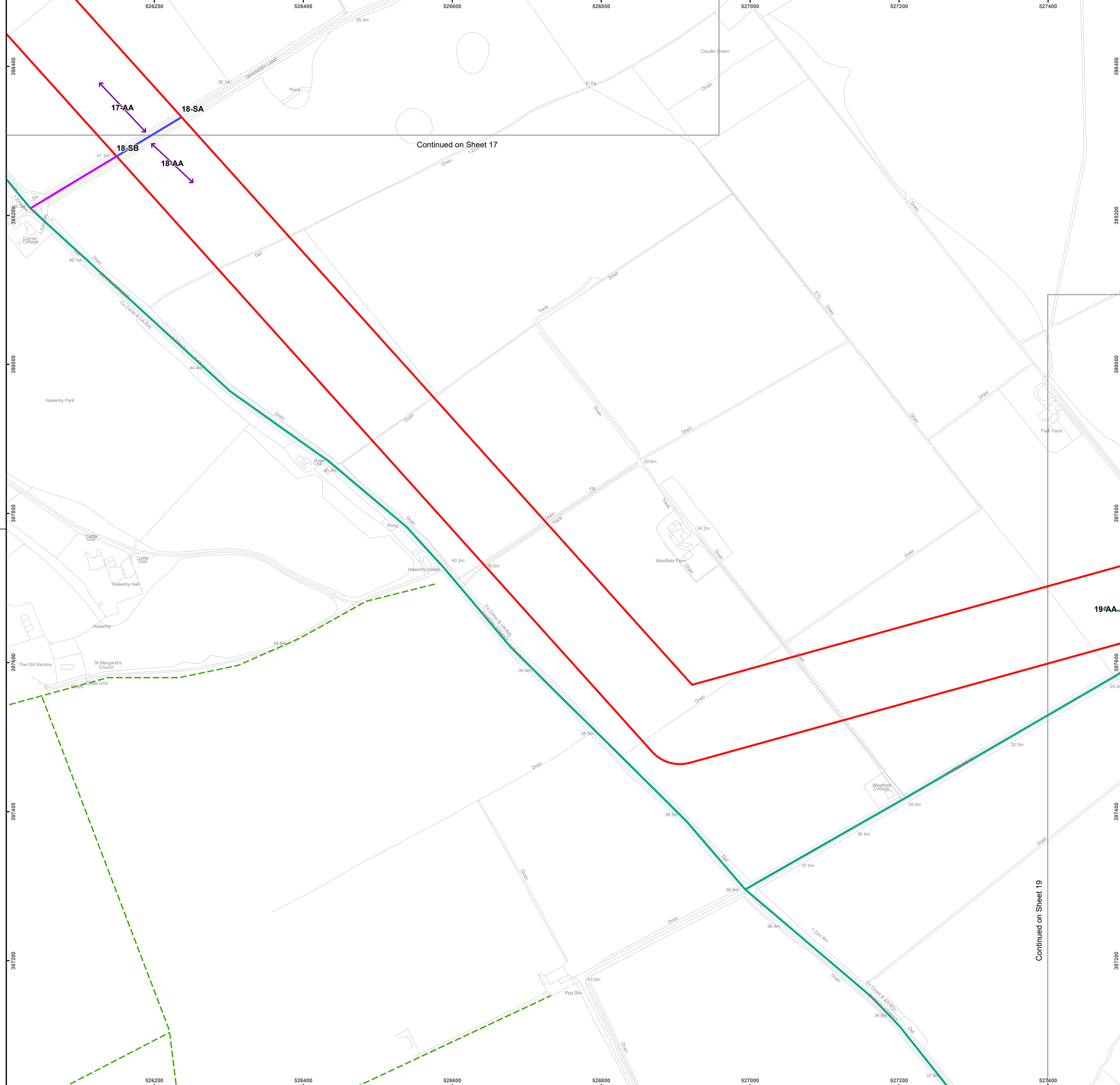
Scale	1:2,500	DO NOT SCALE	
Sheet Number	17 of 36	Original Sheet Size	A1
Penspen No.	20428	Revision	1

Penspen Drawing Number	20428-PL-PLN-000-0003	Rev	1
Harbour Energy Drawing Number	PEN-GEN-P-XX-X-EN-108-00003-00	Rev	D1

INFORMATION CONTAINED IN THIS DOCUMENT IS CONFIDENTIAL AND PROPRIETARY TO HARBOUR ENERGY OR ITS AFFILIATES AFTER BEING PREPARED BY PENSPEN LIMITED OR ITS AFFILIATES AND IS FOR REFERENCE ONLY. HARBOUR ENERGY AND/OR PENSPEN DO NOT MAKE ANY REPRESENTATION OR WARRANTY AND SHALL NOT BE LIABLE IN ANY WAY WITH RESPECT TO THE INFORMATION CONTAINED HEREIN OR THE USE THEREOF. THE INFORMATION SHALL NOT BE REPRODUCED, COPIED, LOANED, EXHIBITED, DISCLOSED, OR USED IN WHOLE OR IN PART WITHOUT THE PRIOR WRITTEN CONSENT OF HARBOUR ENERGY OR PENSPEN. THE DOCUMENT AND ANY COPIES THEREOF SHALL BE RETURNED OR DESTROYED ON REQUEST OF HARBOUR ENERGY OR PENSPEN.



© Copyright Penspen Ltd. 2023. All rights reserved. This document is issued with the limited terms of agreement between Penspen Limited and its client. Penspen assumes no liability or responsibility to any other party relying in any way on the content or any other aspect of this document.



LEGEND

- Order Limits
- Public Right of Way (Existing)
- Proposed Section Subject to Street Works

Construction Access

Direction, Vehicles

- ←→ Construction Access - HG/LGV (Two Way)
- ←→ Construction Access - LGV (Two Way)

Proposed Construction Access

Vehicles

- Proposed Construction Access Route - HG/LGV
- Proposed Construction Access Route - LGV

GENERAL NOTES

- DO NOT SCALE THIS DRAWING, USE ONLY PRINTED DIMENSIONS.
- ALL DIMENSIONS ARE IN METRES UNLESS STATED OTHERWISE.
- THE COORDINATE SYSTEM IS OSGB36. COORDINATE SYSTEM GEOID: BRITISH NATIONAL GRID. DATUM: OSGB-1936. PROJECTION: UNIVERSAL TRANSVERSE MERCATOR.
- THIS DRAWING IS TO BE READ IN CONJUNCTION WITH ALL OTHER RELEVANT DOCUMENTATION.

DATA SOURCES

MAPPING REPRODUCED BY PERMISSION OF ORDNANCE SURVEY ON BEHALF OF HMSO. CONTAINS OS DATA © CROWN COPYRIGHT AND DATABASE RIGHT 2023. IMAGERY: LOCATION PLAN - ESRI ONLINE OPEN STREET MAP.



Rev	Rev. Date	Purpose of Revision	By	Checked	PM
1	29-SEPT-23	RE-ISSUED FOR INFORMATION	DD	GM	MK
0	16-MAY-23	ISSUED FOR REVIEW	DD	GM	CC

Penspen
 c/o Dar Al-Handasah
 150 Holborn
 London
 EC1N 2NS
 England, UK.

Client
 Chrysaor Production (UK) Limited
 23 Lower Belgrave Street
 London
 SW1W 0NR
 United Kingdom

Project
VIKING CCS PIPELINE

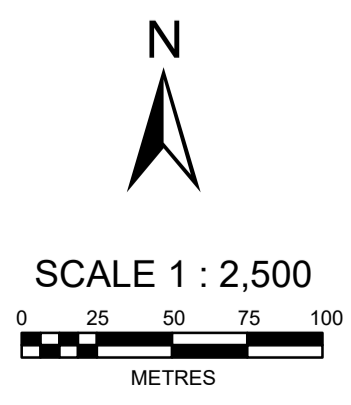
Drawing Title
**ACCESS AND RIGHTS OF WAY PLAN
 REGULATION 5(2)(k)
 APPLICATION DOCUMENT REFERENCE 4.20
 SHEET 18 of 36**

Drawing Status
RE - ISSUED FOR INFORMATION

Scale	1:2,500	DO NOT SCALE
Sheet Number	18 of 36	Original Sheet Size A1
Penspen No.	20428	Revision 1

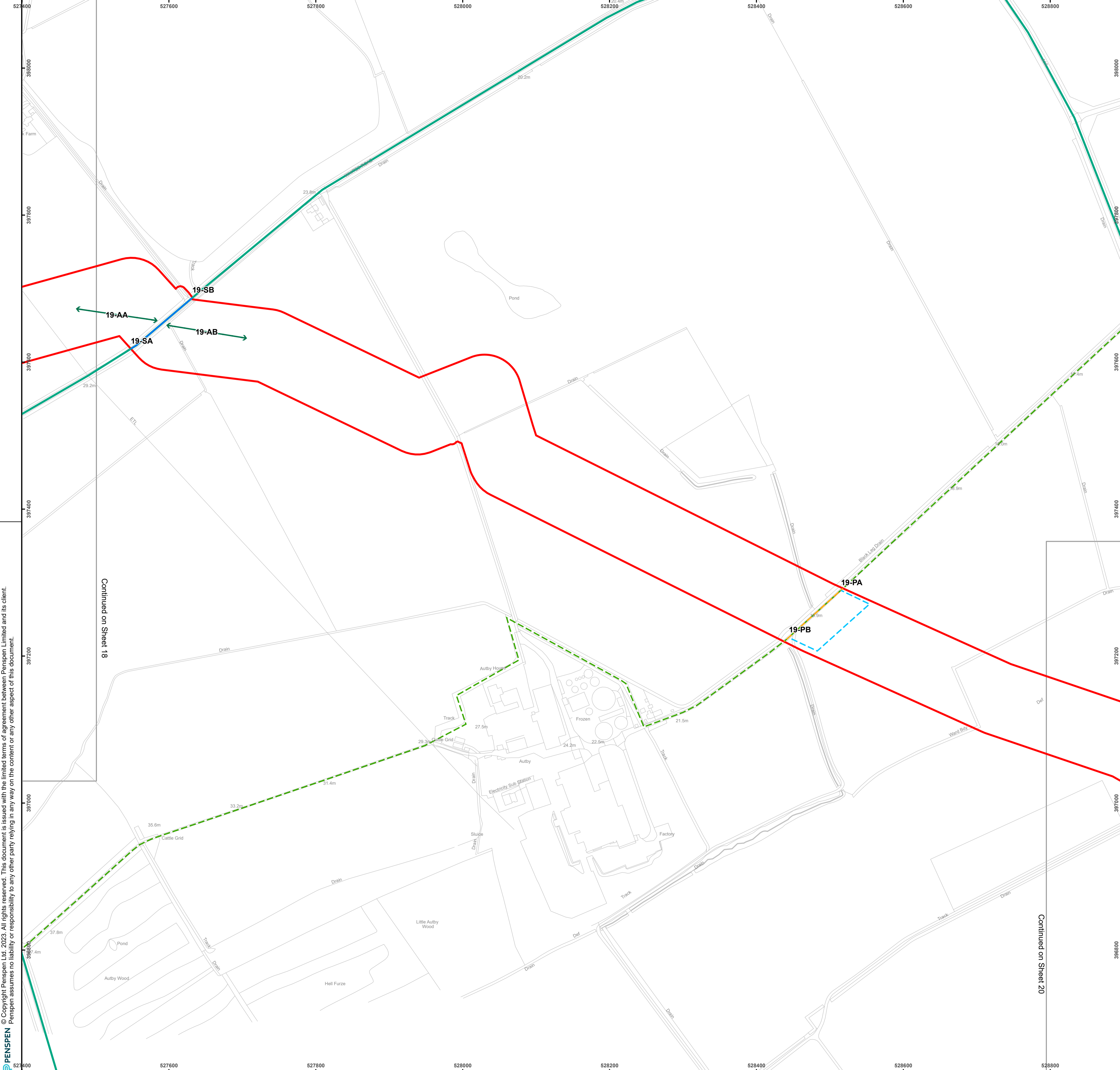
Penspen Drawing Number	20428-PL-PLN-000-0003	Rev	1
Harbour Energy Drawing Number	PEN-GEN-P-XX-X-EN-108-00003-00	Rev	D1

INFORMATION CONTAINED IN THIS DOCUMENT IS CONFIDENTIAL AND PROPRIETARY TO HARBOUR ENERGY OR ITS AFFILIATES AFTER BEING PREPARED BY PENS PEN LIMITED OR ITS AFFILIATES AND IS FOR REFERENCE ONLY. HARBOUR ENERGY AND/OR PENS PEN DO NOT MAKE ANY REPRESENTATION OR WARRANTY AND SHALL NOT BE LIABLE IN ANY WAY WITH RESPECT TO THE INFORMATION CONTAINED HEREIN OR THE USE THEREOF. THE INFORMATION SHALL NOT BE REPRODUCED, COPIED, LOANED, EXHIBITED, DISCLOSED, OR USED IN WHOLE OR IN PART WITHOUT THE PRIOR WRITTEN CONSENT OF HARBOUR ENERGY OR PENS PEN. THE DOCUMENT AND ANY COPIES THEREOF SHALL BE RETURNED OR DESTROYED ON REQUEST OF HARBOUR ENERGY OR PENS PEN.



Continued on Sheet 19

Continued on Sheet 17



LEGEND

- Order Limits
- Public Right of Way (Existing)
- Public Right of Way (Indicative Diversion)
- Public Right of Way (Access to be Temporarily Restricted)
- Proposed Section Subject to Street Works

Construction Access
Direction, Vehicles

- Construction Access - HGV/LGV (Two Way)

Proposed Construction Access Route
Vehicles

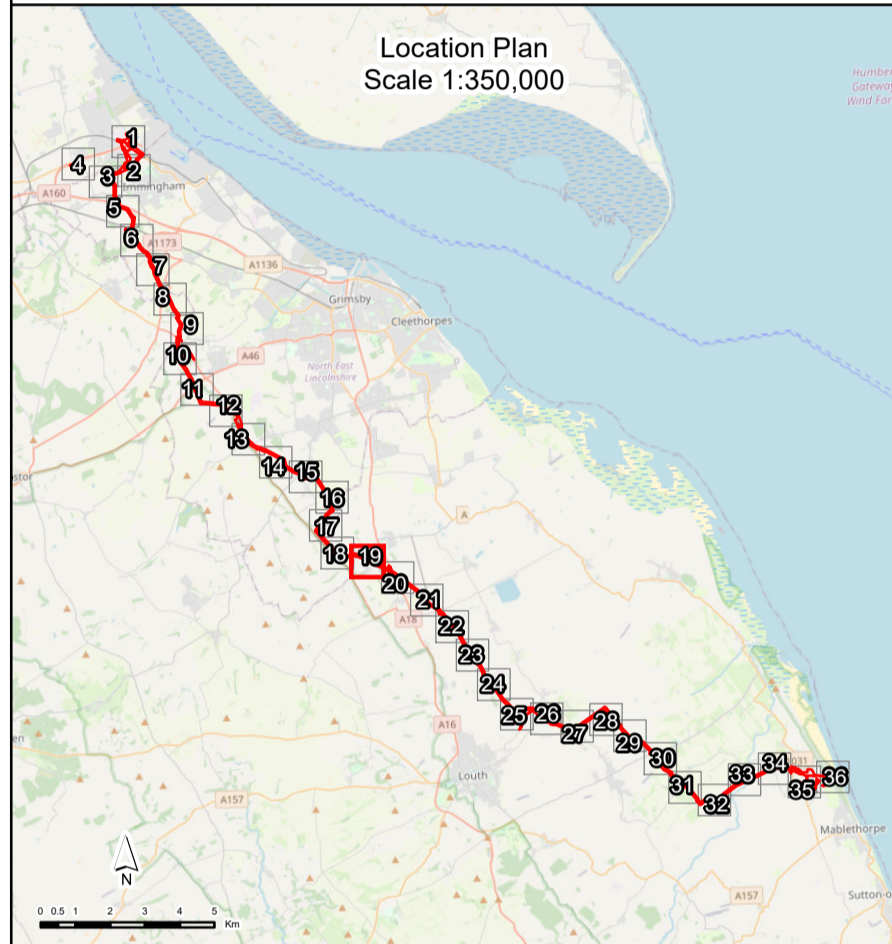
- Proposed Construction Access Route - HGV/LGV

GENERAL NOTES

- DO NOT SCALE THIS DRAWING, USE ONLY PRINTED DIMENSIONS.
- ALL DIMENSIONS ARE IN METRES UNLESS STATED OTHERWISE.
- THE COORDINATE SYSTEM IS OSGB36. COORDINATE SYSTEM GEOID: BRITISH NATIONAL GRID. DATUM: OSGB-1936. PROJECTION: UNIVERSAL TRANSVERSE MERCATOR.
- THIS DRAWING IS TO BE READ IN CONJUNCTION WITH ALL OTHER RELEVANT DOCUMENTATION.


DATA SOURCES

MAPPING REPRODUCED BY PERMISSION OF ORDNANCE SURVEY ON BEHALF OF HMSO. CONTAINS OS DATA © CROWN COPYRIGHT AND DATABASE RIGHT 2023. IMAGERY: LOCATION PLAN - ESRI ONLINE OPEN STREET MAP.



Rev	Rev. Date	Purpose of Revision	By	Checked	PM
1	29-SEPT-23	RE-ISSUED FOR INFORMATION	DD	GM	MK
0	16-MAY-23	ISSUED FOR REVIEW	DD	GM	CC

Penspen
c/o Dar Al-Handasah
150 Holborn
London
EC1N 2NS
England, UK.



Client
Chrysaor Production (UK) Limited
23 Lower Belgrave Street
London
SW1W 0NR
United Kingdom



Project
VIKING CCS PIPELINE

Drawing Title
**ACCESS AND RIGHTS OF WAY PLAN
REGULATION 5(2)(k)
APPLICATION DOCUMENT REFERENCE 4.20
SHEET 19 of 36**

Drawing Status
RE - ISSUED FOR INFORMATION

Scale	1:2,500	DO NOT SCALE
Sheet Number	19 of 36	Original Sheet Size A1
Penspen No.	20428	Revision 1

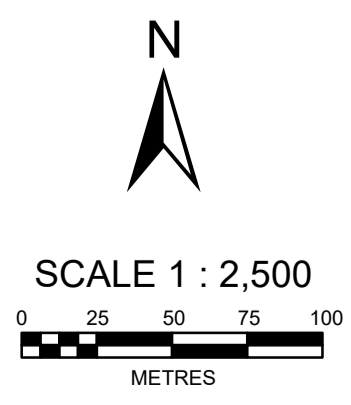
Penspen Drawing Number	20428-PL-PLN-000-0003	Rev	1
Harbour Energy Drawing Number	PEN-GEN-P-XX-X-EN-108-00003-00	Rev	D1

INFORMATION CONTAINED IN THIS DOCUMENT IS CONFIDENTIAL AND PROPRIETARY TO HARBOUR ENERGY OR ITS AFFILIATES AFTER BEING PREPARED BY PENS PEN LIMITED OR ITS AFFILIATES AND IS FOR REFERENCE ONLY. HARBOUR ENERGY AND/OR PENS PEN DO NOT MAKE ANY REPRESENTATION OR WARRANTY AND SHALL NOT BE LIABLE IN ANY WAY WITH RESPECT TO THE INFORMATION CONTAINED HEREIN OR THE USE THEREOF. THE INFORMATION SHALL NOT BE REPRODUCED, COPIED, LOANED, EXHIBITED, DISCLOSED, OR USED IN WHOLE OR IN PART WITHOUT THE PRIOR WRITTEN CONSENT OF HARBOUR ENERGY OR PENS PEN. THE DOCUMENT AND ANY COPIES THEREOF SHALL BE RETURNED OR DESTROYED ON REQUEST OF HARBOUR ENERGY OR PENS PEN.

© Copyright Penspen Ltd. 2023. All rights reserved. This document is issued with the limited terms of agreement between Penspen Limited and its client. Penspen assumes no liability or responsibility to any other party relying in any way on the content or any other aspect of this document.

Continued on Sheet 18

Continued on Sheet 20



© Copyright Penspen Ltd. 2023. All rights reserved. This document is issued with the limited terms of agreement between Penspen Limited and its client. Penspen assumes no liability or responsibility to any other party relying in any way on the content or any other aspect of this document.



Continued on Sheet 19

Continued on Sheet 21

LEGEND

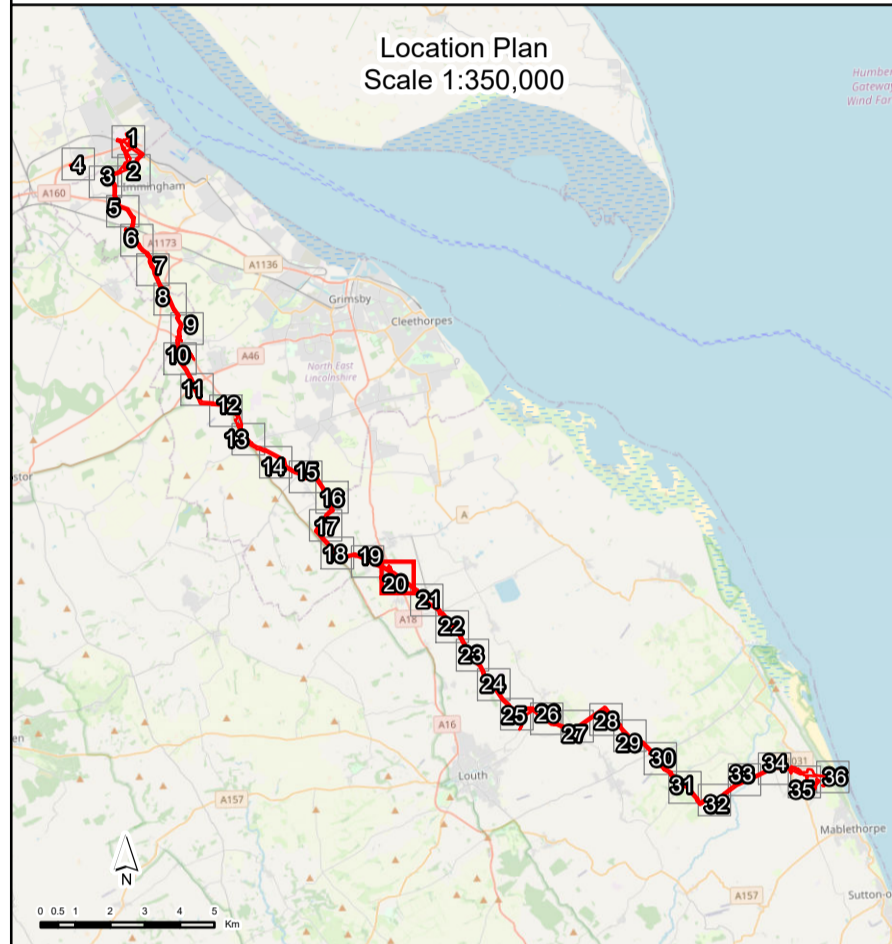
- Order Limits
- Proposed Section Subject to Street Works
- Construction Access**
Direction, Vehicles
- Construction Access - HGVLGV (Two Way)
- Construction Access - LGV (Two Way)
- Proposed Construction Access Route**
Vehicles
- Proposed Construction Access Route - HGVLGV

GENERAL NOTES

1. DO NOT SCALE THIS DRAWING, USE ONLY PRINTED DIMENSIONS.
2. ALL DIMENSIONS ARE IN METRES UNLESS STATED OTHERWISE.
3. THE COORDINATE SYSTEM IS OSGB36. COORDINATE SYSTEM GEOID: BRITISH NATIONAL GRID. DATUM: OSGB-1936. PROJECTION: UNIVERSAL TRANSVERSE MERCATOR.
4. THIS DRAWING IS TO BE READ IN CONJUNCTION WITH ALL OTHER RELEVANT DOCUMENTATION.

DATA SOURCES

MAPPING REPRODUCED BY PERMISSION OF ORDNANCE SURVEY ON BEHALF OF HMSO. CONTAINS OS DATA © CROWN COPYRIGHT AND DATABASE RIGHT 2023. IMAGERY: LOCATION PLAN - ESRI ONLINE OPEN STREET MAP.



1	29-SEPT-23	RE-ISSUED FOR INFORMATION	DD	GM	MK
0	16-MAY-23	ISSUED FOR REVIEW	DD	GM	CC
Rev	Rev. Date	Purpose of Revision	By	Checked	PM

Penspen
c/o Dar Al-Handasah
150 Holborn
London
EC1N 2NS
England, UK.

Client
Chrysaor Production (UK) Limited
23 Lower Belgrave Street
London
SW1W 0NR
United Kingdom

VIKING CCS PIPELINE

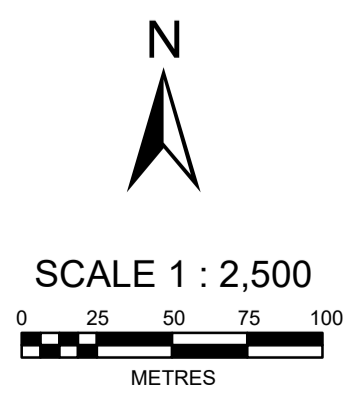
Drawing Title
**ACCESS AND RIGHTS OF WAY PLAN
REGULATION 5(2)(k)
APPLICATION DOCUMENT REFERENCE 4.20
SHEET 20 of 36**

Drawing Status
RE - ISSUED FOR INFORMATION

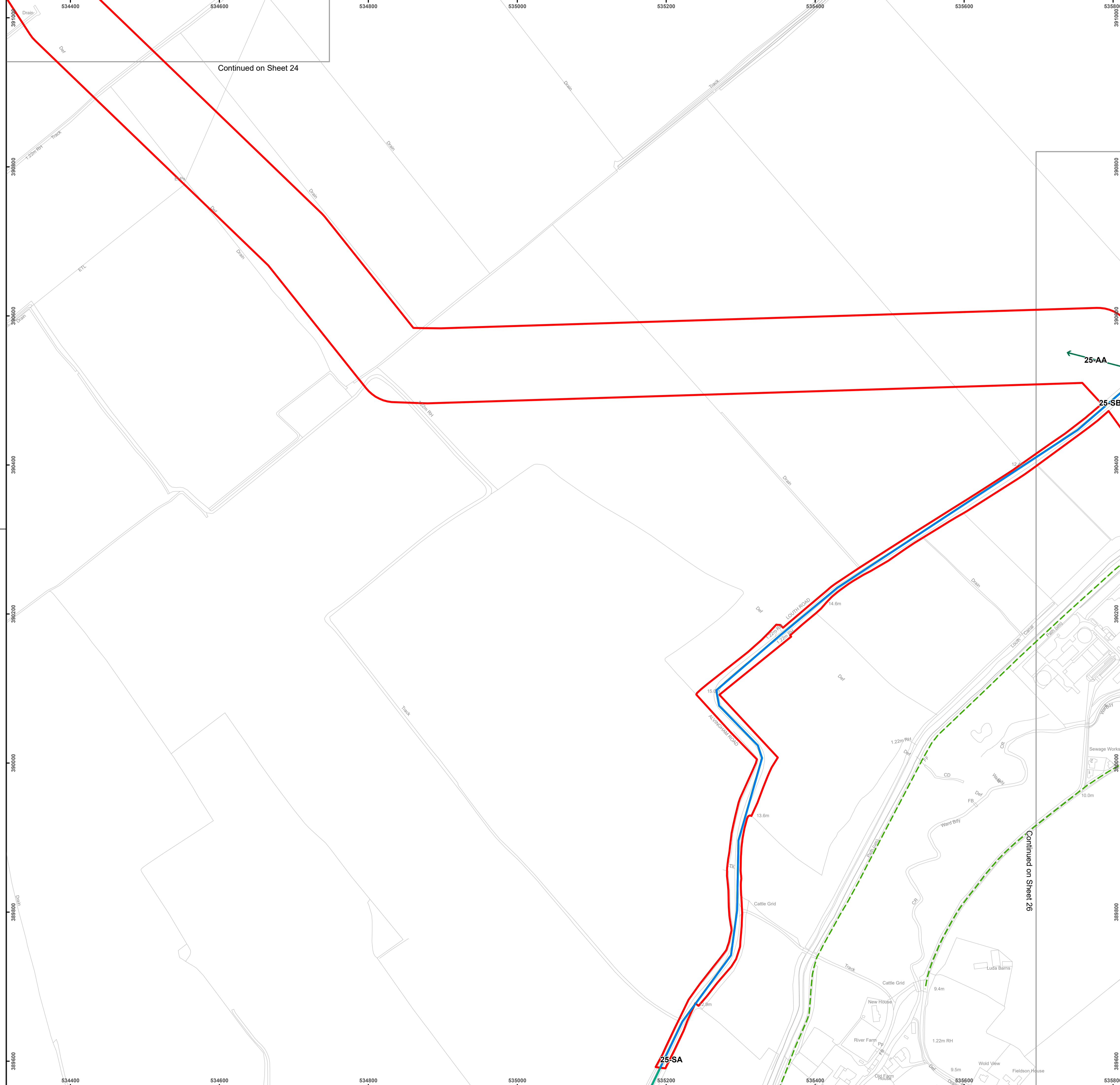
Scale	1:2,500	DO NOT SCALE	
Sheet Number	20 of 36	Original Sheet Size	A1
Penspen No.	20428	Revision	1

Penspen Drawing Number	20428-PL-PLN-000-0003	Rev	1
Harbour Energy Drawing Number	PEN-GEN-P-XX-X-EN-108-00003-00	Rev	D1

INFORMATION CONTAINED IN THIS DOCUMENT IS CONFIDENTIAL AND PROPRIETARY TO HARBOUR ENERGY OR ITS AFFILIATES AFTER BEING PREPARED BY PENSPEN LIMITED OR ITS AFFILIATES AND IS FOR REFERENCE ONLY. HARBOUR ENERGY AND/OR PENSPEN DO NOT MAKE ANY REPRESENTATION OR WARRANTY AND SHALL NOT BE LIABLE IN ANY WAY WITH RESPECT TO THE INFORMATION CONTAINED HEREIN OR THE USE THEREOF. THE INFORMATION SHALL NOT BE REPRODUCED, COPIED, LOANED, EXHIBITED, DISCLOSED, OR USED IN WHOLE OR IN PART WITHOUT THE PRIOR WRITTEN CONSENT OF HARBOUR ENERGY OR PENSPEN. THE DOCUMENT AND ANY COPIES THEREOF SHALL BE RETURNED OR DESTROYED ON REQUEST OF HARBOUR ENERGY OR PENSPEN.



© Copyright Penspen Ltd. 2023. All rights reserved. This document is issued with the limited terms of agreement between Penspen Limited and its client. Penspen assumes no liability or responsibility to any other party relying in any way on the content or any other aspect of this document.



LEGEND

- Order Limits
- Public Right of Way (Existing)
- Proposed Section Subject to Street Works

Construction Access

Direction, Vehicles

- Construction Access - HG/LGV (Two Way)

Proposed Construction Access Route

Vehicles

- Proposed Construction Access Route - HG/LGV

GENERAL NOTES

1. DO NOT SCALE THIS DRAWING, USE ONLY PRINTED DIMENSIONS.
2. ALL DIMENSIONS ARE IN METRES UNLESS STATED OTHERWISE.
3. THE COORDINATE SYSTEM IS OSG836. COORDINATE SYSTEM GEOID: BRITISH NATIONAL GRID. DATUM: OSG8-1936. PROJECTION: UNIVERSAL TRANSVERSE MERCATOR.
4. THIS DRAWING IS TO BE READ IN CONJUNCTION WITH ALL OTHER RELEVANT DOCUMENTATION.

DATA SOURCES

MAPPING REPRODUCED BY PERMISSION OF ORDNANCE SURVEY ON BEHALF OF HMSO. CONTAINS OS DATA © CROWN COPYRIGHT AND DATABASE RIGHT 2023. IMAGERY: LOCATION PLAN - ESRI ONLINE OPEN STREET MAP.



1	29-SEPT-23	RE-ISSUED FOR INFORMATION	DD	GM	MK
0	16-MAY-23	ISSUED FOR REVIEW	DD	GM	CC
Rev	Rev. Date	Purpose of Revision	By	Checked	PM

Penspen
 c/o Dar Al-Handasah
 150 Holborn
 London
 EC1N 2NS
 England, UK.

Client
 Chrysaor Production (UK) Limited
 23 Lower Belgrave Street
 London
 SW1W 0NR
 United Kingdom

VIKING CCS PIPELINE

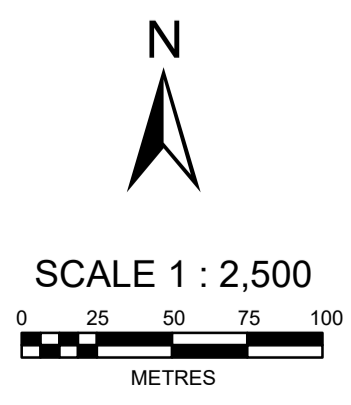
ACCESS AND RIGHTS OF WAY PLAN
REGULATION 5(2)(k)
APPLICATION DOCUMENT REFERENCE 4.20
SHEET 25 of 36

Drawing Status
RE - ISSUED FOR INFORMATION

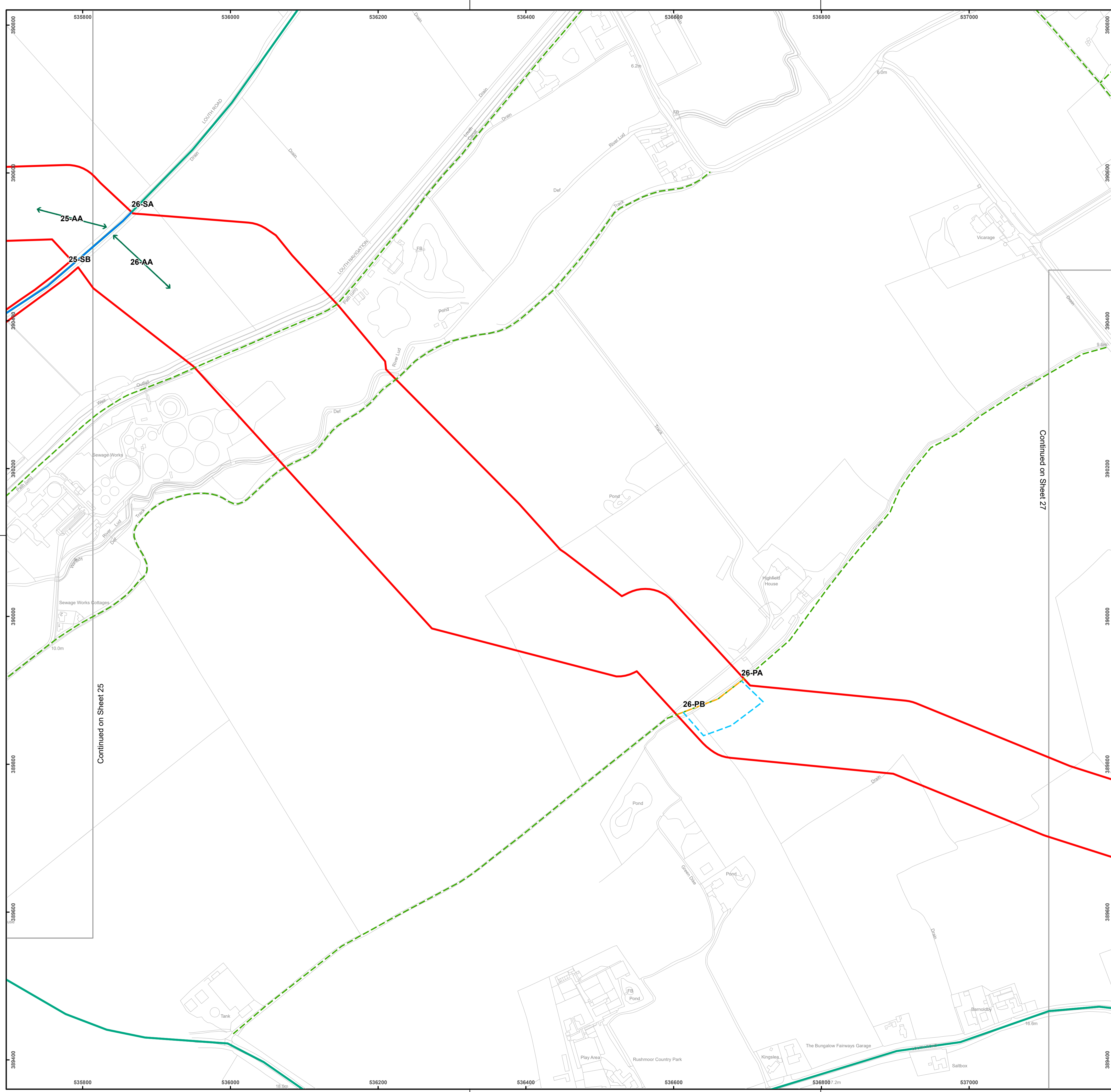
Scale	1:2,500	DO NOT SCALE	
Sheet Number	25 of 36	Original Sheet Size	A1
Penspen No.	20428	Revision	1

Penspen Drawing Number	20428-PL-PLN-000-0003	Rev	1
Harbour Energy Drawing Number	PEN-GEN-P-XX-X-EN-108-00003-00	Rev	D1

INFORMATION CONTAINED IN THIS DOCUMENT IS CONFIDENTIAL AND PROPRIETARY TO HARBOUR ENERGY OR ITS AFFILIATES AFTER BEING PREPARED BY PENS PEN LIMITED OR ITS AFFILIATES AND IS FOR REFERENCE ONLY. HARBOUR ENERGY AND/OR PENS PEN DO NOT MAKE ANY REPRESENTATION OR WARRANTY AND SHALL NOT BE LIABLE IN ANY WAY WITH RESPECT TO THE INFORMATION CONTAINED HEREIN OR THE USE THEREOF. THE INFORMATION SHALL NOT BE REPRODUCED, COPIED, LOANED, EXHIBITED, DISCLOSED, OR USED IN WHOLE OR IN PART WITHOUT THE PRIOR WRITTEN CONSENT OF HARBOUR ENERGY OR PENS PEN. THE DOCUMENT AND ANY COPIES THEREOF SHALL BE RETURNED OR DESTROYED ON REQUEST OF HARBOUR ENERGY OR PENS PEN.



© Copyright Penspen Ltd. 2023. All rights reserved. This document is issued with the limited terms of agreement between Penspen Limited and its client. Penspen assumes no liability or responsibility to any other party relying in any way on the content or any other aspect of this document.



LEGEND

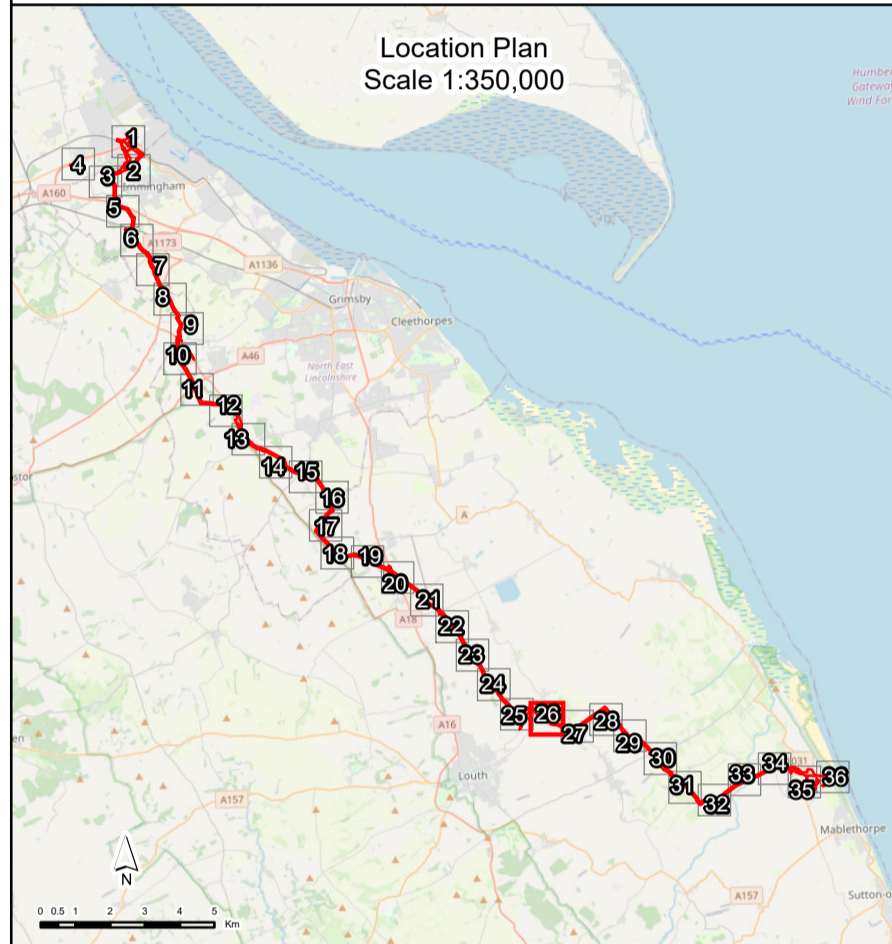
- Order Limits
 - Public Right of Way (Existing)
 - Public Right of Way (Indicative Diversion)
 - Public Right of Way (Access to be Temporarily Restricted)
 - Proposed Section Subject to Street Works
- Construction Access**
- Direction, Vehicles
- Construction Access - HGV/LGV (Two Way)
- Proposed Construction Access Route**
- Vehicles
- Proposed Construction Access Route - HGV/LGV

GENERAL NOTES

1. DO NOT SCALE THIS DRAWING, USE ONLY PRINTED DIMENSIONS.
2. ALL DIMENSIONS ARE IN METRES UNLESS STATED OTHERWISE.
3. THE COORDINATE SYSTEM IS OSGB36. COORDINATE SYSTEM GEOID: BRITISH NATIONAL GRID. DATUM: OSGB+1936. PROJECTION: UNIVERSAL TRANSVERSE MERCATOR.
4. THIS DRAWING IS TO BE READ IN CONJUNCTION WITH ALL OTHER RELEVANT DOCUMENTATION.

DATA SOURCES

MAPPING REPRODUCED BY PERMISSION OF ORDNANCE SURVEY ON BEHALF OF HMSO. CONTAINS OS DATA © CROWN COPYRIGHT AND DATABASE RIGHT 2023. IMAGERY: LOCATION PLAN - ESRI ONLINE OPEN STREET MAP.



1	29-SEPT-23	RE-ISSUED FOR INFORMATION	DD	GM	MK
0	16-MAY-23	ISSUED FOR REVIEW	DD	GM	CC
Rev	Rev. Date	Purpose of Revision	By	Checked	PM

Penspen
 c/o Dar Al-Handasah
 150 Holborn
 London
 EC1N 2NS
 England, UK.

Client
 Chrysaor Production (UK) Limited
 23 Lower Belgrave Street
 London
 SW1W 0NR
 United Kingdom

VIKING CCS PIPELINE

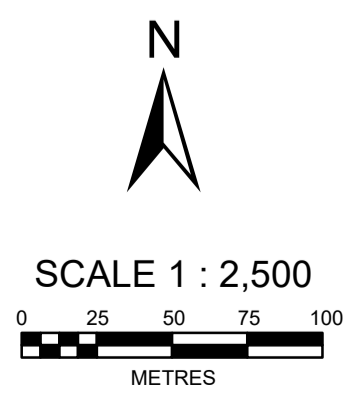
Drawing Title
**ACCESS AND RIGHTS OF WAY PLAN
 REGULATION 5(2)(k)
 APPLICATION DOCUMENT REFERENCE 4.20
 SHEET 26 of 36**

Drawing Status
RE - ISSUED FOR INFORMATION

Scale	1:2,500	DO NOT SCALE	
Sheet Number	26 of 36	Original Sheet Size	A1
Penspen No.	20428	Revision	1

Penspen Drawing Number	20428-PL-PLN-000-0003	Rev	1
Harbour Energy Drawing Number	PEN-GEN-P-XX-X-EN-108-00003-00	Rev	D1

INFORMATION CONTAINED IN THIS DOCUMENT IS CONFIDENTIAL AND PROPRIETARY TO HARBOUR ENERGY OR ITS AFFILIATES AFTER BEING PREPARED BY PENS PEN LIMITED OR ITS AFFILIATES AND IS FOR REFERENCE ONLY. HARBOUR ENERGY AND/OR PENS PEN DO NOT MAKE ANY REPRESENTATION OR WARRANTY AND SHALL NOT BE LIABLE IN ANY WAY WITH RESPECT TO THE INFORMATION CONTAINED HEREIN OR THE USE THEREOF. THE INFORMATION SHALL NOT BE REPRODUCED, COPIED, LOANED, EXHIBITED, DISCLOSED, OR USED IN WHOLE OR IN PART WITHOUT THE PRIOR WRITTEN CONSENT OF HARBOUR ENERGY OR PENS PEN. THE DOCUMENT AND ANY COPIES THEREOF SHALL BE RETURNED OR DESTROYED ON REQUEST OF HARBOUR ENERGY OR PENS PEN.



© Copyright Penspen Ltd. 2023. All rights reserved. This document is issued with the limited terms of agreement between Penspen Limited and its client. Penspen assumes no liability or responsibility to any other party relying in any way on the content or any other aspect of this document.



LEGEND

- Order Limits
- Public Right of Way (Existing)
- Proposed Section Subject to Street Works

Construction Access

Direction, Vehicles

- ↔ Construction Access - HGV/LGV (Two Way)

Proposed Construction Access Route

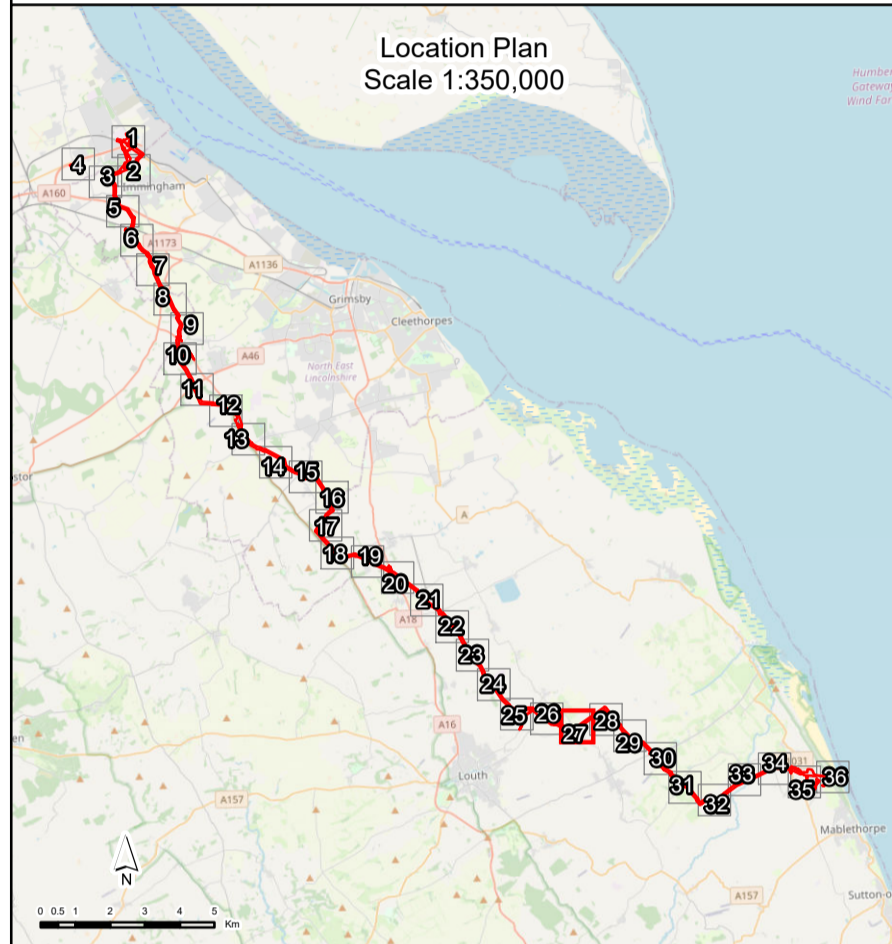
Vehicles

- Proposed Construction Access Route - HGV/LGV
- Proposed Construction Access Route - LGV

- GENERAL NOTES**
1. DO NOT SCALE THIS DRAWING, USE ONLY PRINTED DIMENSIONS.
 2. ALL DIMENSIONS ARE IN METRES UNLESS STATED OTHERWISE.
 3. THE COORDINATE SYSTEM IS OSGB36. COORDINATE SYSTEM GEOID: BRITISH NATIONAL GRID. DATUM: OSGB-1936. PROJECTION: UNIVERSAL TRANSVERSE MERCATOR.
 4. THIS DRAWING IS TO BE READ IN CONJUNCTION WITH ALL OTHER RELEVANT DOCUMENTATION.

DATA SOURCES

MAPPING REPRODUCED BY PERMISSION OF ORDNANCE SURVEY ON BEHALF OF HMSO. CONTAINS OS DATA © CROWN COPYRIGHT AND DATABASE RIGHT 2023. IMAGERY: LOCATION PLAN - ESRI ONLINE OPEN STREET MAP.



Rev	Rev. Date	Purpose of Revision	By	Checked	PM
1	29-SEPT-23	RE-ISSUED FOR INFORMATION	DD	GM	MK
0	16-MAY-23	ISSUED FOR REVIEW	DD	GM	CC

Penspen
 c/o Dar Al-Handasah
 150 Holborn
 London
 EC1N 2NS
 England, UK.

Client
 Chrysaor Production (UK) Limited
 23 Lower Belgrave Street
 London
 SW1W 0NR
 United Kingdom

Project

VIKING CCS PIPELINE

Drawing Title

ACCESS AND RIGHTS OF WAY PLAN
 REGULATION 5(2)(k)
 APPLICATION DOCUMENT REFERENCE 4.20
 SHEET 27 of 36

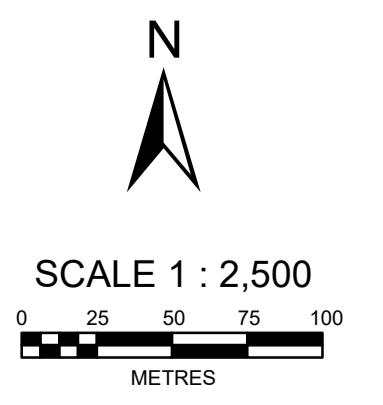
Drawing Status

RE - ISSUED FOR INFORMATION

Scale	1:2,500	DO NOT SCALE	
Sheet Number	27 of 36	Original Sheet Size	A1
Penspen No.	20428	Revision	1

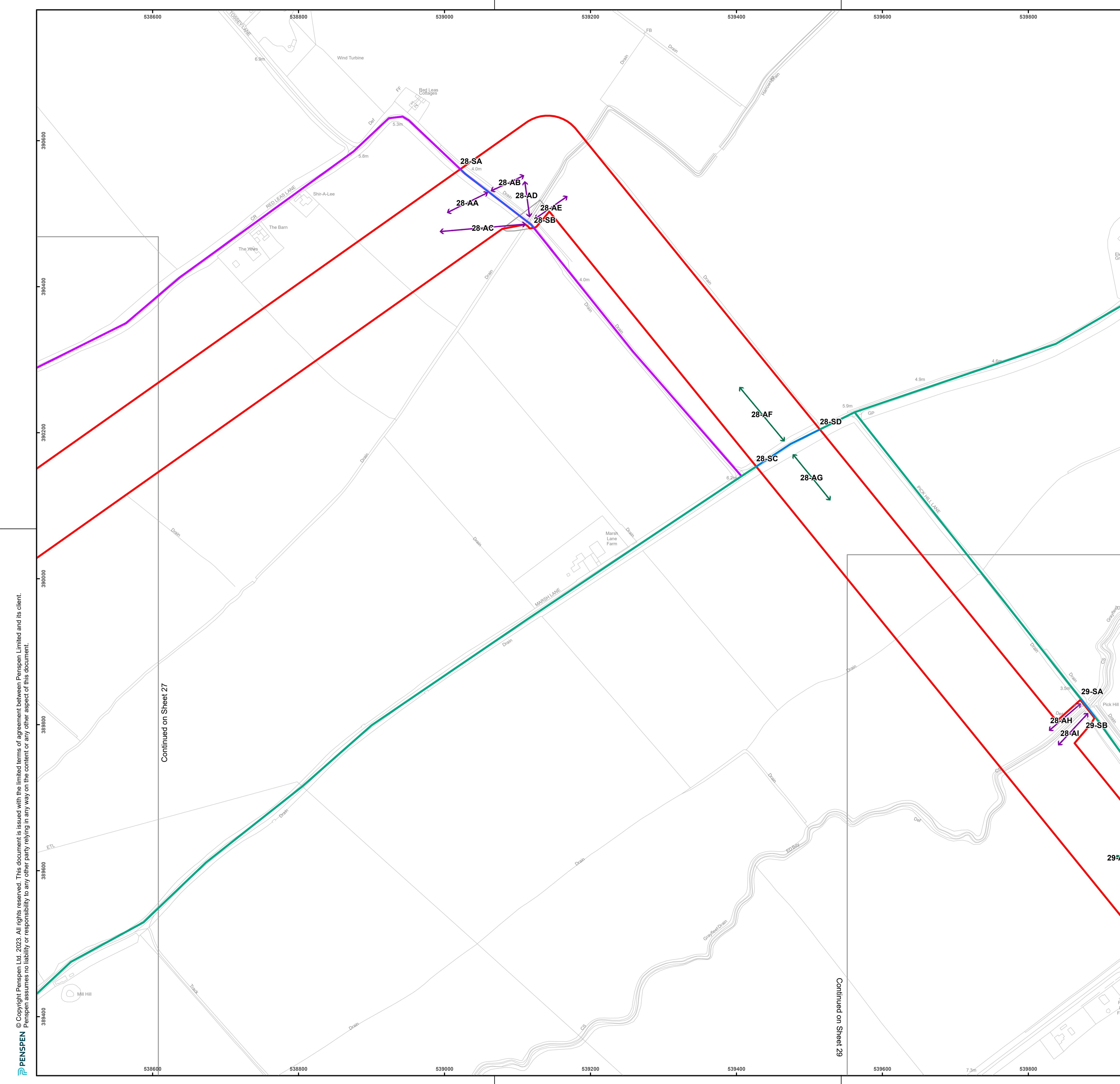
Penspen Drawing Number	20428-PL-PLN-000-0003	Rev	1
Harbour Energy Drawing Number	PEN-GEN-P-XX-X-EN-108-00003-00	Rev	D1

INFORMATION CONTAINED IN THIS DOCUMENT IS CONFIDENTIAL AND PROPRIETARY TO HARBOUR ENERGY OR ITS AFFILIATES AFTER BEING PREPARED BY PENS PEN LIMITED OR ITS AFFILIATES AND IS FOR REFERENCE ONLY. HARBOUR ENERGY AND/OR PENS PEN DO NOT MAKE ANY REPRESENTATION OR WARRANTY AND SHALL NOT BE LIABLE IN ANY WAY WITH RESPECT TO THE INFORMATION CONTAINED HEREIN OR THE USE THEREOF. THE INFORMATION SHALL NOT BE REPRODUCED, COPIED, LOANED, EXHIBITED, DISCLOSED, OR USED IN WHOLE OR IN PART WITHOUT THE PRIOR WRITTEN CONSENT OF HARBOUR ENERGY OR PENS PEN. THE DOCUMENT AND ANY COPIES THEREOF SHALL BE RETURNED OR DESTROYED ON REQUEST OF HARBOUR ENERGY OR PENS PEN.



Continued on Sheet 26

Continued on Sheet 28



LEGEND

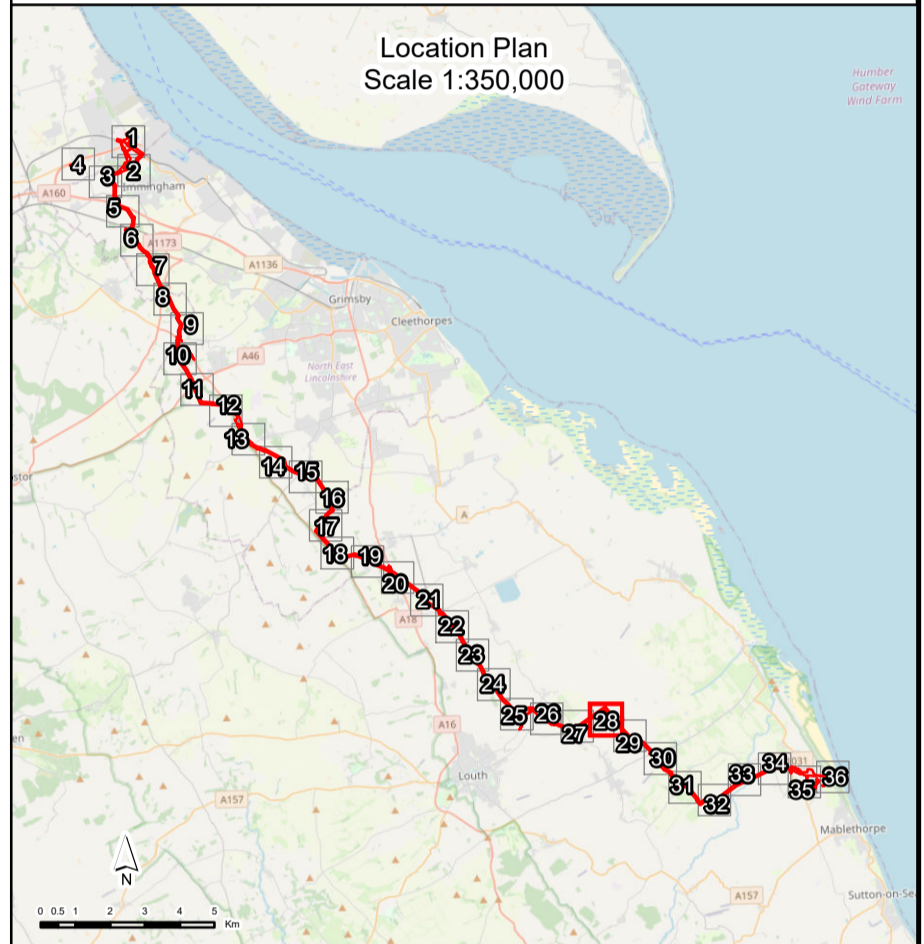
- Order Limits
- Proposed Section Subject to Street Works
- Construction Access**
- Direction, Vehicles
- ←→ Construction Access - HGV/LGV (Two Way)
- ←→ Construction Access - LGV (Two Way)
- Proposed Construction Access Route**
- Vehicles
- Proposed Construction Access Route - HGV/LGV
- Proposed Construction Access Route - LGV

GENERAL NOTES

1. DO NOT SCALE THIS DRAWING, USE ONLY PRINTED DIMENSIONS.
2. ALL DIMENSIONS ARE IN METRES UNLESS STATED OTHERWISE.
3. THE COORDINATE SYSTEM IS OSGB36. COORDINATE SYSTEM GEOID: BRITISH NATIONAL GRID. DATUM: OSGB-1936. PROJECTION: UNIVERSAL TRANSVERSE MERCATOR.
4. THIS DRAWING IS TO BE READ IN CONJUNCTION WITH ALL OTHER RELEVANT DOCUMENTATION.

DATA SOURCES

MAPPING REPRODUCED BY PERMISSION OF ORDNANCE SURVEY ON BEHALF OF HMSO. CONTAINS OS DATA © CROWN COPYRIGHT AND DATABASE RIGHT 2023. IMAGERY: LOCATION PLAN - ESRI ONLINE OPEN STREET MAP.



Rev	Rev. Date	Purpose of Revision	By	Checked	PM
1	29-SEPT-23	RE-ISSUED FOR INFORMATION	DD	GM	MK
0	16-MAY-23	ISSUED FOR REVIEW	DD	GM	CC

Penspen
c/o Dar Al-Handasah
150 Holborn
London
EC1N 2NS
England, UK.

Client
Chrysaor Production (UK) Limited
23 Lower Belgrave Street
London
SW1W 0NR
United Kingdom

Project
VIKING CCS PIPELINE

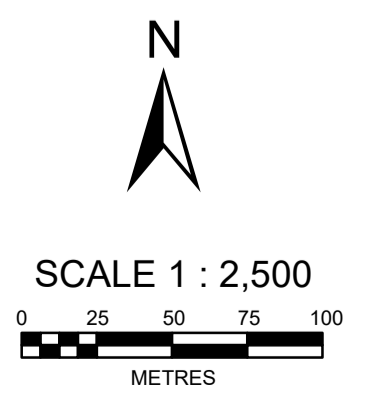
Drawing Title
**ACCESS AND RIGHTS OF WAY PLAN
REGULATION 5(2)(k)
APPLICATION DOCUMENT REFERENCE 4.20
SHEET 28 of 36**

Drawing Status
RE - ISSUED FOR INFORMATION

Scale	1:2,500	DO NOT SCALE
Sheet Number	28 of 36	Original Sheet Size
Penspen No.	20428	Revision

Penspen Drawing Number	20428-PL-PLN-000-0003	Rev	1
Harbour Energy Drawing Number	PEN-GEN-P-XX-X-EN-108-00003-00	Rev	D1

INFORMATION CONTAINED IN THIS DOCUMENT IS CONFIDENTIAL AND PROPRIETARY TO HARBOUR ENERGY OR ITS AFFILIATES AFTER BEING PREPARED BY PENSPEN LIMITED OR ITS AFFILIATES AND IS FOR REFERENCE ONLY. HARBOUR ENERGY AND/OR PENSPEN DO NOT MAKE ANY REPRESENTATION OR WARRANTY AND SHALL NOT BE LIABLE IN ANY WAY WITH RESPECT TO THE INFORMATION CONTAINED HEREIN OR THE USE THEREOF. THE INFORMATION SHALL NOT BE REPRODUCED, COPIED, LOANED, EXHIBITED, DISCLOSED, OR USED IN WHOLE OR IN PART WITHOUT THE PRIOR WRITTEN CONSENT OF HARBOUR ENERGY OR PENSPEN. THE DOCUMENT AND ANY COPIES THEREOF SHALL BE RETURNED OR DESTROYED ON REQUEST OF HARBOUR ENERGY OR PENSPEN.

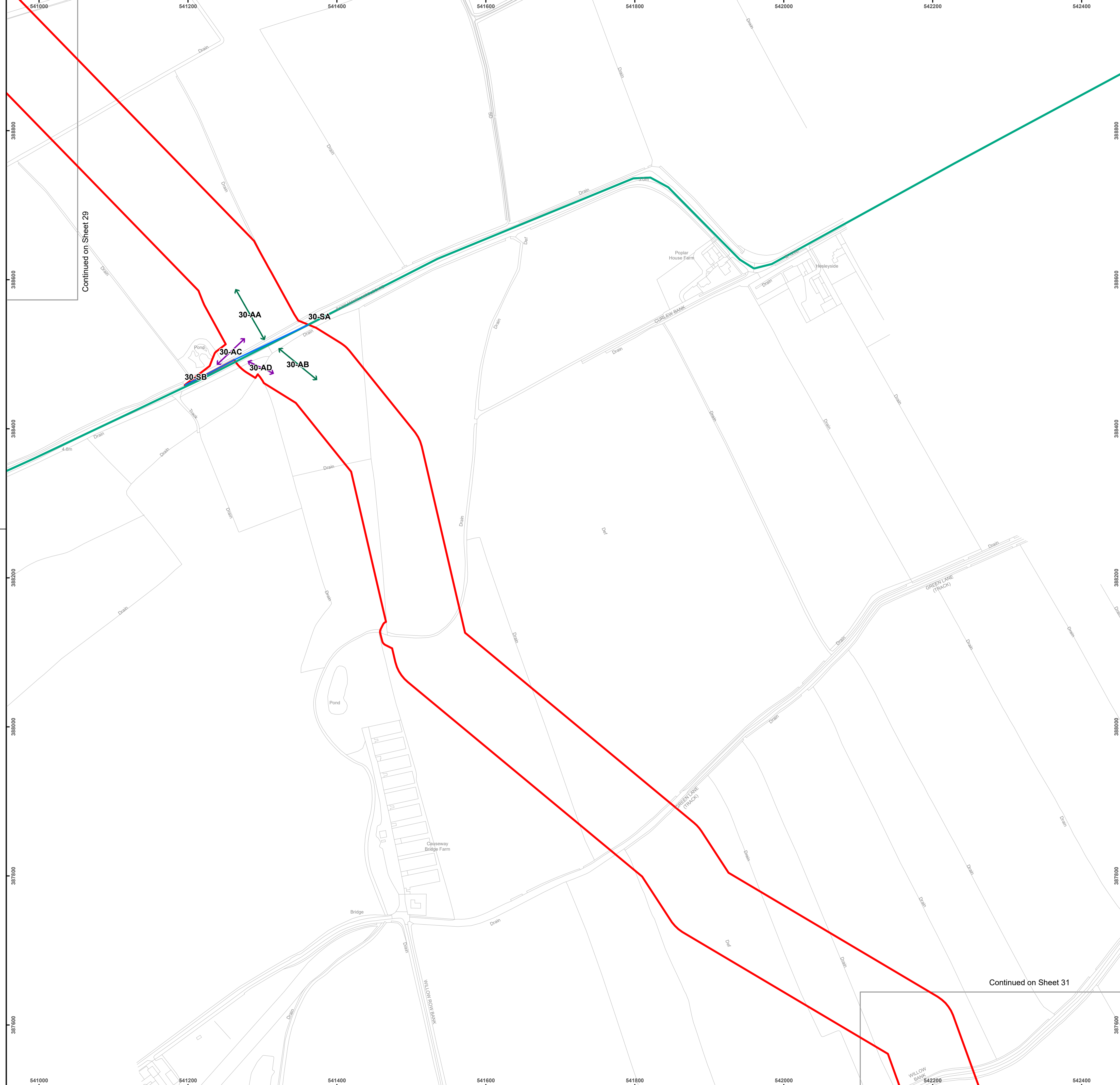


© Copyright Penspen Ltd. 2023. All rights reserved. This document is issued with the limited terms of agreement between Penspen Limited and its client. Penspen assumes no liability or responsibility to any other party relying in any way on the content or any other aspect of this document.

Continued on Sheet 27

Continued on Sheet 29

© Copyright Penspen Ltd. 2023. All rights reserved. This document is issued with the limited terms of agreement between Penspen Limited and its client. Penspen assumes no liability or responsibility to any other party relying in any way on the content or any other aspect of this document.



LEGEND

- Order Limits
- Proposed Section Subject to Street Works

Construction Access
Direction, Vehicles

- ↔ Construction Access - HGV/LGV (Two Way)
- ↔ Construction Access - LGV (Two Way)

Proposed Construction Access Route
Vehicles

- Proposed Construction Access Route - HGV/LGV

GENERAL NOTES

1. DO NOT SCALE THIS DRAWING, USE ONLY PRINTED DIMENSIONS.
2. ALL DIMENSIONS ARE IN METRES UNLESS STATED OTHERWISE.
3. THE COORDINATE SYSTEM IS OSG836. COORDINATE SYSTEM GEOID: BRITISH NATIONAL GRID. DATUM: OSG8-1936. PROJECTION: UNIVERSAL TRANSVERSE MERCATOR.
4. THIS DRAWING IS TO BE READ IN CONJUNCTION WITH ALL OTHER RELEVANT DOCUMENTATION.

DATA SOURCES

MAPPING REPRODUCED BY PERMISSION OF ORDNANCE SURVEY ON BEHALF OF HMSO. CONTAINS OS DATA © CROWN COPYRIGHT AND DATABASE RIGHT 2023. IMAGERY: LOCATION PLAN - ESRI ONLINE OPEN STREET MAP.



1	29-SEPT-23	RE-ISSUED FOR INFORMATION	DD	GM	MK
0	16-MAY-23	ISSUED FOR REVIEW	DD	GM	CC
Rev	Rev. Date	Purpose of Revision	By	Checked	PM

Penspen
 c/o Dar Al-Handasah
 150 Holborn
 London
 EC1N 2NS
 England, UK.

Client
 Chrysaor Production (UK) Limited
 23 Lower Belgrave Street
 London
 SW1W 0NR
 United Kingdom

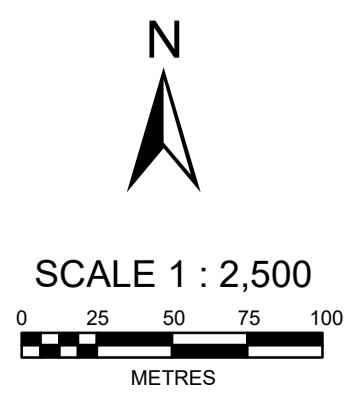
VIKING CCS PIPELINE

ACCESS AND RIGHTS OF WAY PLAN
REGULATION 5(2)(k)
APPLICATION DOCUMENT REFERENCE 4.20
SHEET 30 of 36

Drawing Status
RE - ISSUED FOR INFORMATION

Scale	1:2,500	DO NOT SCALE	
Sheet Number	30 of 36	Original Sheet Size	A1
Penspen No.	20428	Revision	1
Penspen Drawing Number	20428-PL-PLN-000-0003	Rev	1
Harbour Energy Drawing Number	PEN-GEN-P-XX-X-EN-108-00003-00	Rev	D1

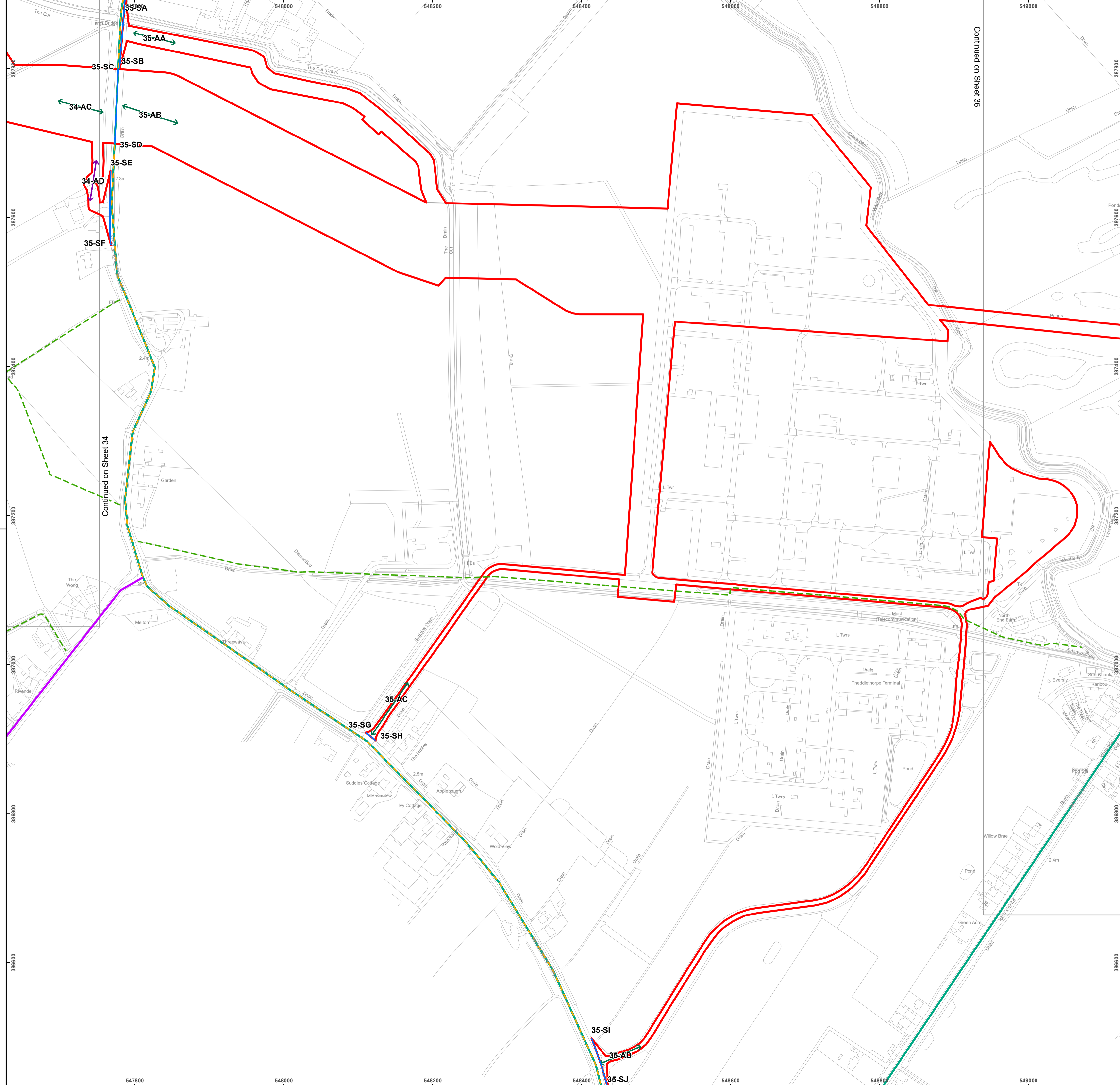
INFORMATION CONTAINED IN THIS DOCUMENT IS CONFIDENTIAL AND PROPRIETARY TO HARBOUR ENERGY OR ITS AFFILIATES AFTER BEING PREPARED BY PENS PEN LIMITED OR ITS AFFILIATES AND IS FOR REFERENCE ONLY. HARBOUR ENERGY AND/OR PENS PEN DO NOT MAKE ANY REPRESENTATION OR WARRANTY AND SHALL NOT BE LIABLE IN ANY WAY WITH RESPECT TO THE INFORMATION CONTAINED HEREIN OR THE USE THEREOF. THE INFORMATION SHALL NOT BE REPRODUCED, COPIED, LOANED, EXHIBITED, DISCLOSED, OR USED IN WHOLE OR IN PART WITHOUT THE PRIOR WRITTEN CONSENT OF HARBOUR ENERGY OR PENS PEN. THE DOCUMENT AND ANY COPIES THEREOF SHALL BE RETURNED OR DESTROYED ON REQUEST OF HARBOUR ENERGY OR PENS PEN.



Continued on Sheet 31

Continued on Sheet 31

© Copyright Penspen Ltd. 2023. All rights reserved. This document is issued with the limited terms of agreement between Penspen Limited and its client. Penspen assumes no liability or responsibility to any other party relying in any way on the content or any other aspect of this document.



LEGEND

- Order Limits
- Public Right of Way (Existing)
- Proposed Section Subject to Street Works

Construction Access

Direction, Vehicles

- ↔ Construction Access - HGVLGV (Two Way)
- ↔ Construction Access - LGV (Two Way)
- Proposed Route from Immingham Docks to Construction Compounds

Proposed Construction Access Route

Vehicles

- Proposed Construction Access Route - HGVLGV
- Proposed Construction Access Route - LGV

GENERAL NOTES

1. DO NOT SCALE THIS DRAWING, USE ONLY PRINTED DIMENSIONS.
2. ALL DIMENSIONS ARE IN METRES UNLESS STATED OTHERWISE.
3. THE COORDINATE SYSTEM IS OSGB36. COORDINATE SYSTEM GEOID: BRITISH NATIONAL GRID. DATUM: OSGB-1936. PROJECTION: UNIVERSAL TRANSVERSE MERCATOR.
4. THIS DRAWING IS TO BE READ IN CONJUNCTION WITH ALL OTHER RELEVANT DOCUMENTATION.

DATA SOURCES

MAPPING REPRODUCED BY PERMISSION OF ORDNANCE SURVEY ON BEHALF OF HMSO. CONTAINS OS DATA © CROWN COPYRIGHT AND DATABASE RIGHT 2023. IMAGERY: LOCATION PLAN - ESRI ONLINE OPEN STREET MAP.



Rev	Rev. Date	Purpose of Revision	By	Checked	PM
1	29-SEPT-23	RE-ISSUED FOR INFORMATION	DD	GM	MK
0	16-MAY-23	ISSUED FOR REVIEW	DD	GM	CC

Penspen
 c/o Dar Al-Handasah
 150 Holborn
 London
 EC1N 2NS
 England, UK.

Client
 Chrysaor Production (UK) Limited
 23 Lower Belgrave Street
 London
 SW1W 0NR
 United Kingdom

VIKING CCS PIPELINE

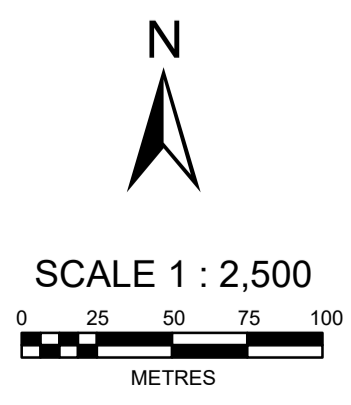
Drawing Title
**ACCESS AND RIGHTS OF WAY PLAN
 REGULATION 5(2)(k)
 APPLICATION DOCUMENT REFERENCE 4.20
 SHEET 35 of 36**

Drawing Status
RE - ISSUED FOR INFORMATION

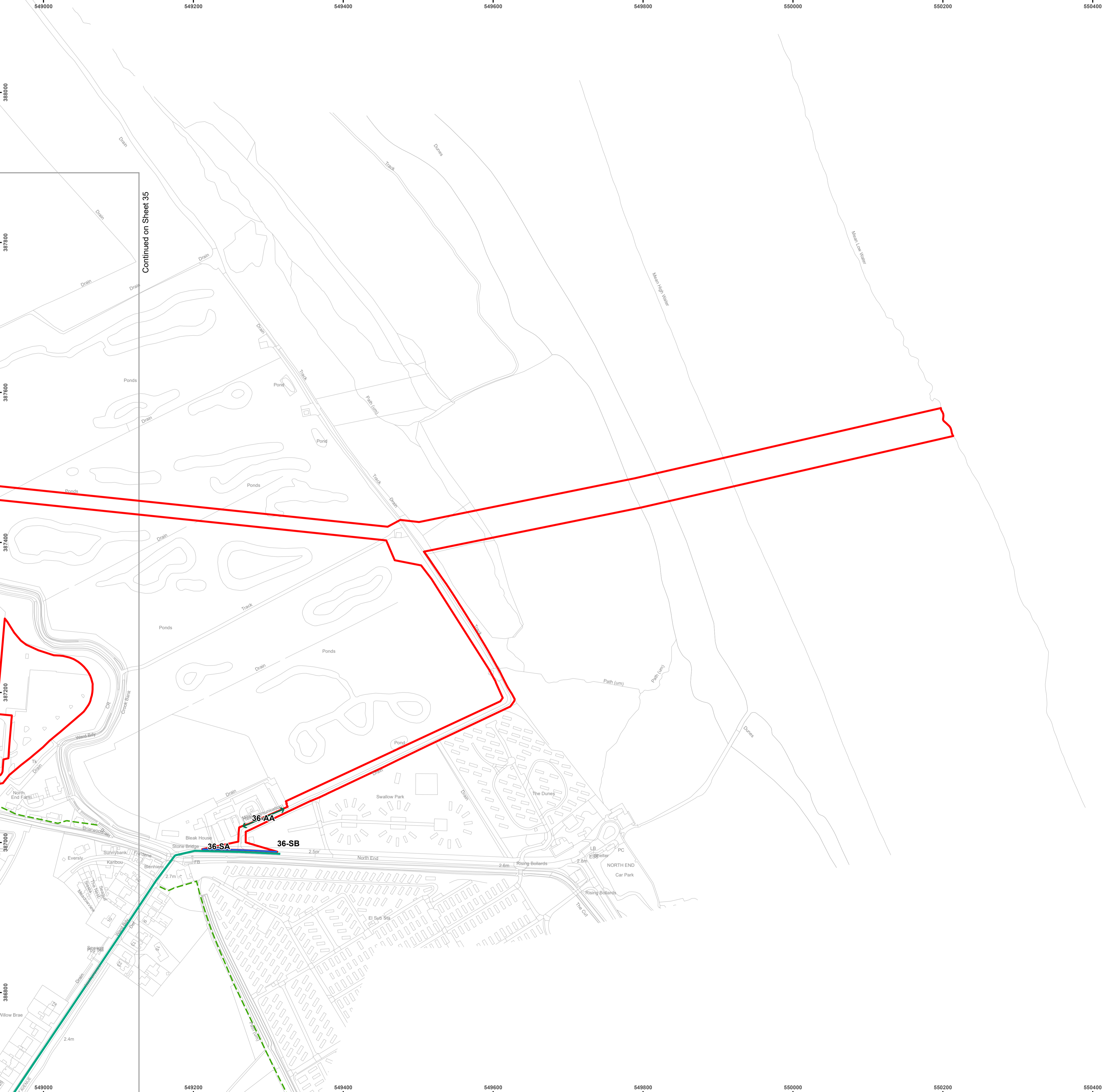
Scale	1:2,500	DO NOT SCALE	
Sheet Number	35 of 36	Original Sheet Size	A1
Penspen No.	20428	Revision	1

Penspen Drawing Number	20428-PL-PLN-000-0003	Rev	1
Harbour Energy Drawing Number	PEN-GEN-P-XX-X-EN-108-00003-00	Rev	D1

INFORMATION CONTAINED IN THIS DOCUMENT IS CONFIDENTIAL AND PROPRIETARY TO HARBOUR ENERGY OR ITS AFFILIATES AFTER BEING PREPARED BY PENSPEN LIMITED OR ITS AFFILIATES AND IS FOR REFERENCE ONLY. HARBOUR ENERGY AND/OR PENSPEN DO NOT MAKE ANY REPRESENTATION OR WARRANTY AND SHALL NOT BE LIABLE IN ANY WAY WITH RESPECT TO THE INFORMATION CONTAINED HEREIN OR THE USE THEREOF. THE INFORMATION SHALL NOT BE REPRODUCED, COPIED, LOANED, EXHIBITED, DISCLOSED, OR USED IN WHOLE OR IN PART WITHOUT THE PRIOR WRITTEN CONSENT OF HARBOUR ENERGY OR PENSPEN. THE DOCUMENT AND ANY COPIES THEREOF SHALL BE RETURNED OR DESTROYED ON REQUEST OF HARBOUR ENERGY OR PENSPEN.



© Copyright Penspen Ltd. 2023. All rights reserved. This document is issued with the limited terms of agreement between Penspen Limited and its client. Penspen assumes no liability or responsibility to any other party relying in any way on the content or any other aspect of this document.

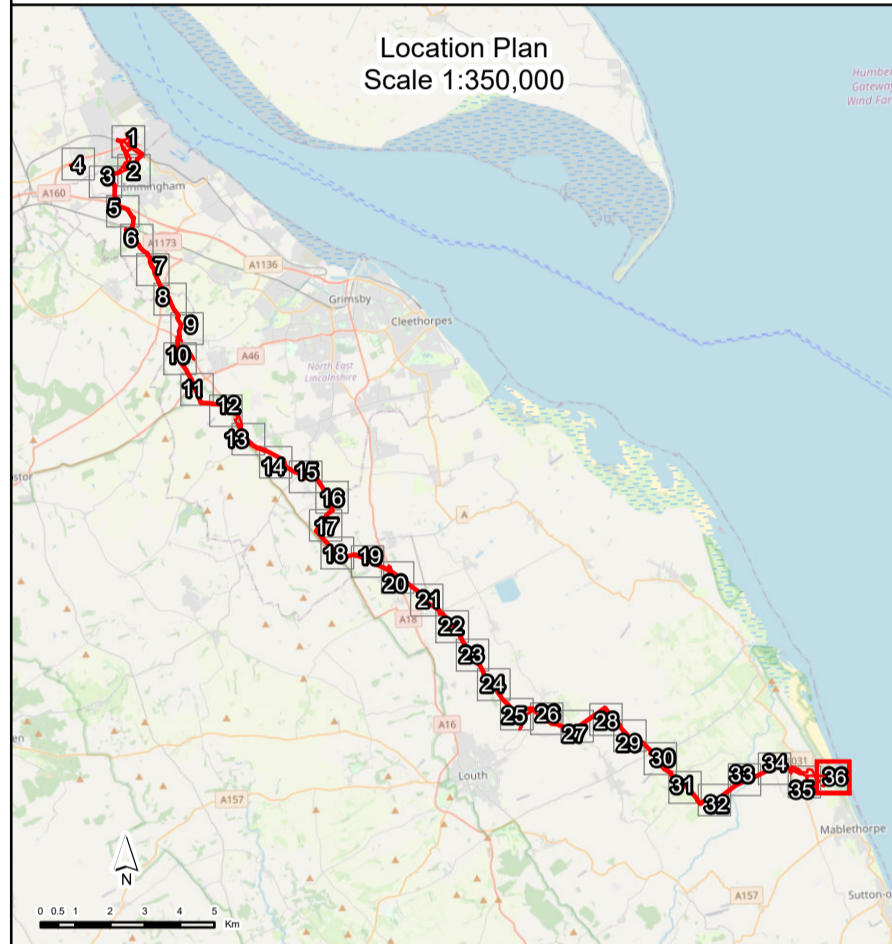


- LEGEND**
- Order Limits
 - Public Right of Way (Existing)
 - Proposed Section Subject to Street Works
- Construction Access**
- Direction, Vehicles
- Construction Access - HG/LGV (Two Way)
- Proposed Construction Access Route**
- Vehicles
- Proposed Construction Access Route - HG/LGV

- GENERAL NOTES**
1. DO NOT SCALE THIS DRAWING, USE ONLY PRINTED DIMENSIONS.
 2. ALL DIMENSIONS ARE IN METRES UNLESS STATED OTHERWISE.
 3. THE COORDINATE SYSTEM IS OSGB36. COORDINATE SYSTEM GEOID: BRITISH NATIONAL GRID. DATUM: OSGB-1936. PROJECTION: UNIVERSAL TRANSVERSE MERCATOR.
 4. THIS DRAWING IS TO BE READ IN CONJUNCTION WITH ALL OTHER RELEVANT DOCUMENTATION.

DATA SOURCES

MAPPING REPRODUCED BY PERMISSION OF ORDNANCE SURVEY ON BEHALF OF HMSO. CONTAINS OS DATA © CROWN COPYRIGHT AND DATABASE RIGHT 2023. IMAGERY: LOCATION PLAN - ESRI ONLINE OPEN STREET MAP.



Rev	Rev. Date	Purpose of Revision	By	Checked	PM
1	29-SEPT-23	RE-ISSUED FOR INFORMATION	DD	GM	MK
0	16-MAY-23	ISSUED FOR REVIEW	DD	GM	CC

Penspen
 c/o Dar Al-Handasah
 150 Holborn
 London
 EC1N 2NS
 England, UK.

Client
 Chrysaor Production (UK) Limited
 23 Lower Belgrave Street
 London
 SW1W 0NR
 United Kingdom

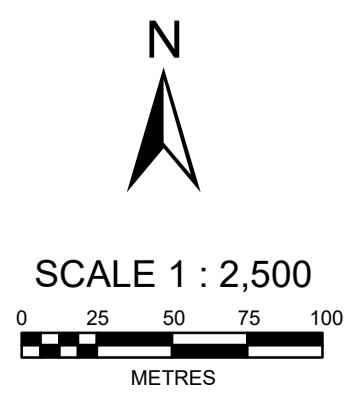
Project
VIKING CCS PIPELINE

Drawing Title
**ACCESS AND RIGHTS OF WAY PLAN
 REGULATION 5(2)(k)
 APPLICATION DOCUMENT REFERENCE 4.20
 SHEET 36 of 36**

Drawing Status
RE - ISSUED FOR INFORMATION

Scale	1:2,500	DO NOT SCALE
Sheet Number	36 of 36	Original Sheet Size
Penspen No.	20428	Revision

Penspen Drawing Number	20428-PL-PLN-000-0003	Rev	1
Harbour Energy Drawing Number	PEN-GEN-P-XX-X-EN-108-00003-00	Rev	D1



INFORMATION CONTAINED IN THIS DOCUMENT IS CONFIDENTIAL AND PROPRIETARY TO HARBOUR ENERGY OR ITS AFFILIATES AFTER BEING PREPARED BY PENS PEN LIMITED OR ITS AFFILIATES AND IS FOR REFERENCE ONLY. HARBOUR ENERGY AND/OR PENS PEN DO NOT MAKE ANY REPRESENTATION OR WARRANTY AND SHALL NOT BE LIABLE IN ANY WAY WITH RESPECT TO THE INFORMATION CONTAINED HEREIN OR THE USE THEREOF. THE INFORMATION SHALL NOT BE REPRODUCED, COPIED, LOANED, EXHIBITED, DISCLOSED, OR USED IN WHOLE OR IN PART WITHOUT THE PRIOR WRITTEN CONSENT OF HARBOUR ENERGY OR PENS PEN. THE DOCUMENT AND ANY COPIES THEREOF SHALL BE RETURNED OR DESTROYED ON REQUEST OF HARBOUR ENERGY OR PENS PEN.