

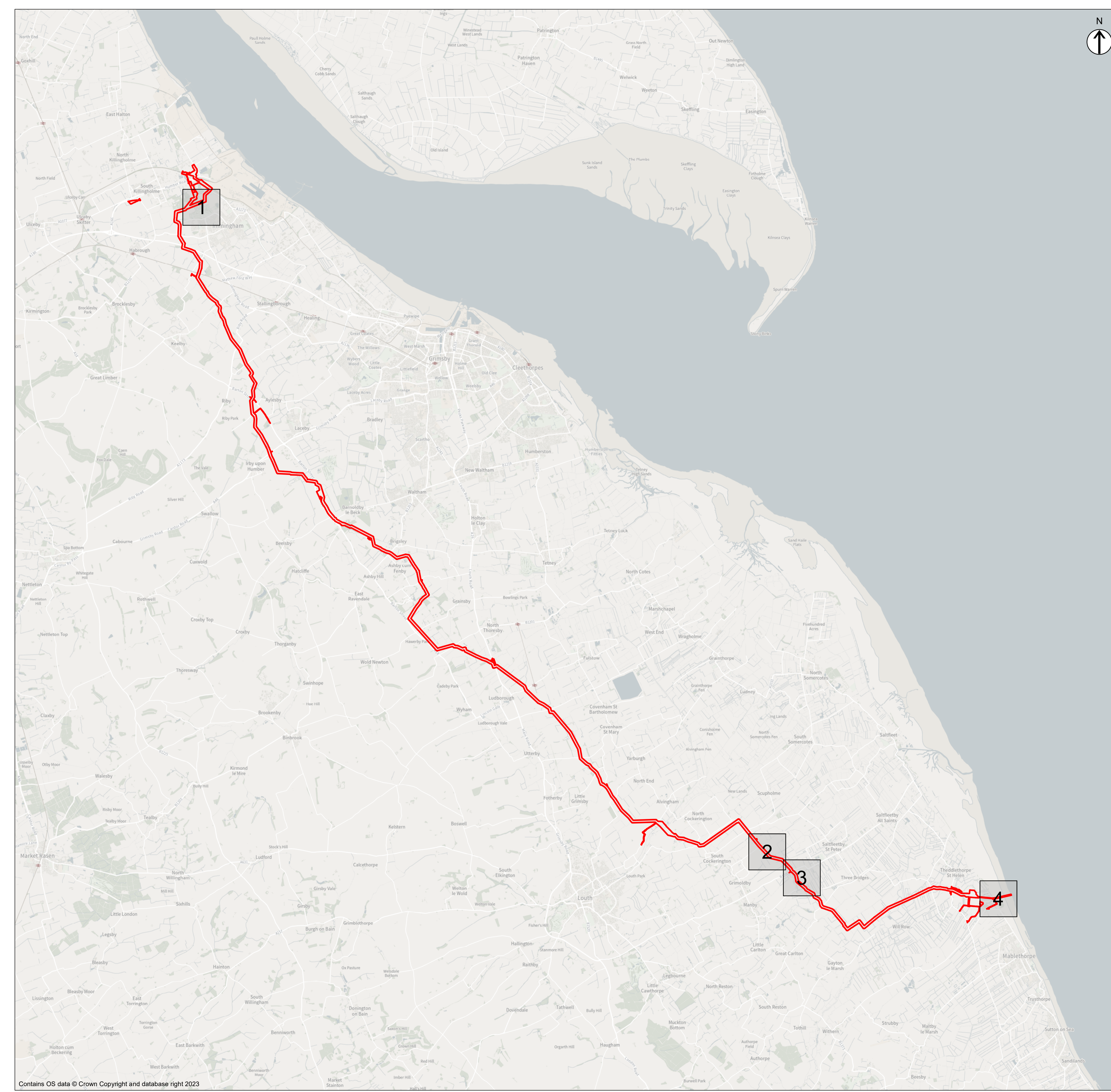


Viking CCS pipeline

## 4.5 Special Category Land Plans

Document Reference: EN070008/APP/4.5

Applicant: Chrysaor Production (U.K.) Limited,  
a Harbour Energy Company  
PINS Reference: EN070008  
Planning Act 2008 (as amended)  
The Infrastructure Planning (Applications: Prescribed Forms  
and Procedure) Regulations 2009 - Regulation 5(2)(i)  
Date: October 2023



Key to Symbols

- Order Limits
- Sheet containing Special Category Land

COPYRIGHT GATELEY HAMER LIMITED. THIS DOCUMENT HAS BEEN PREPARED PURSUANT TO AND SUBJECT TO THE TERMS OF APPOINTMENT BY THE CLIENT AND FOR THE SPECIFIC PURPOSES CONNECTED WITH THE PROJECT ONLY. IT SHOULD NOT BE RELIED UPON BY ANY OTHER PARTY OR USED FOR ANY OTHER PURPOSE. GATELEY HAMER ACCEPTS NO LIABILITY WHICH MAY ARISE FROM RELIANCE OR USE OF THIS DOCUMENT OR THE DATA CONTAINED HEREIN BY ANY OTHER PARTY OR FOR ANY OTHER PURPOSE.

- Notes
1. DO NOT SCALE FROM THIS DRAWING. USE ONLY PRINTED DIMENSIONS
  2. ALL DIMENSIONS ARE IN METRES UNLESS STATED OTHERWISE
  3. THIS DRAWING IS TO BE READ IN CONJUNCTION WITH ALL OTHER RELEVANT DOCUMENTATION

D1	First Issue	05/10/23	CG	RB
Rev	Description	Date	By	Approved
			Check	

Purpose of Issue  
DCO APPLICATION

**Gateley / HAMER**

One Eleven Edmund Street  
Birmingham B3 2HJ  
Tel: 0121 234 0000  
Web: gateleyhamer.com

Client

Project Title

Drawing Title  
**SPECIAL CATEGORY LAND PLAN IN ACCORDANCE WITH REGULATION 5(2)(i) OF THE INFRASTRUCTURE PLANNING (APPLICATIONS: PRESCRIBED FORMS AND PROCEDURE) REGULATIONS 2009**

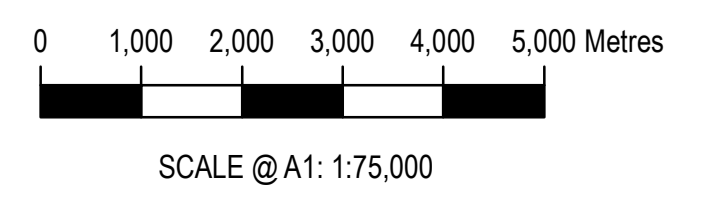
**APPLICATION DOCUMENT REFERENCE 4.5**

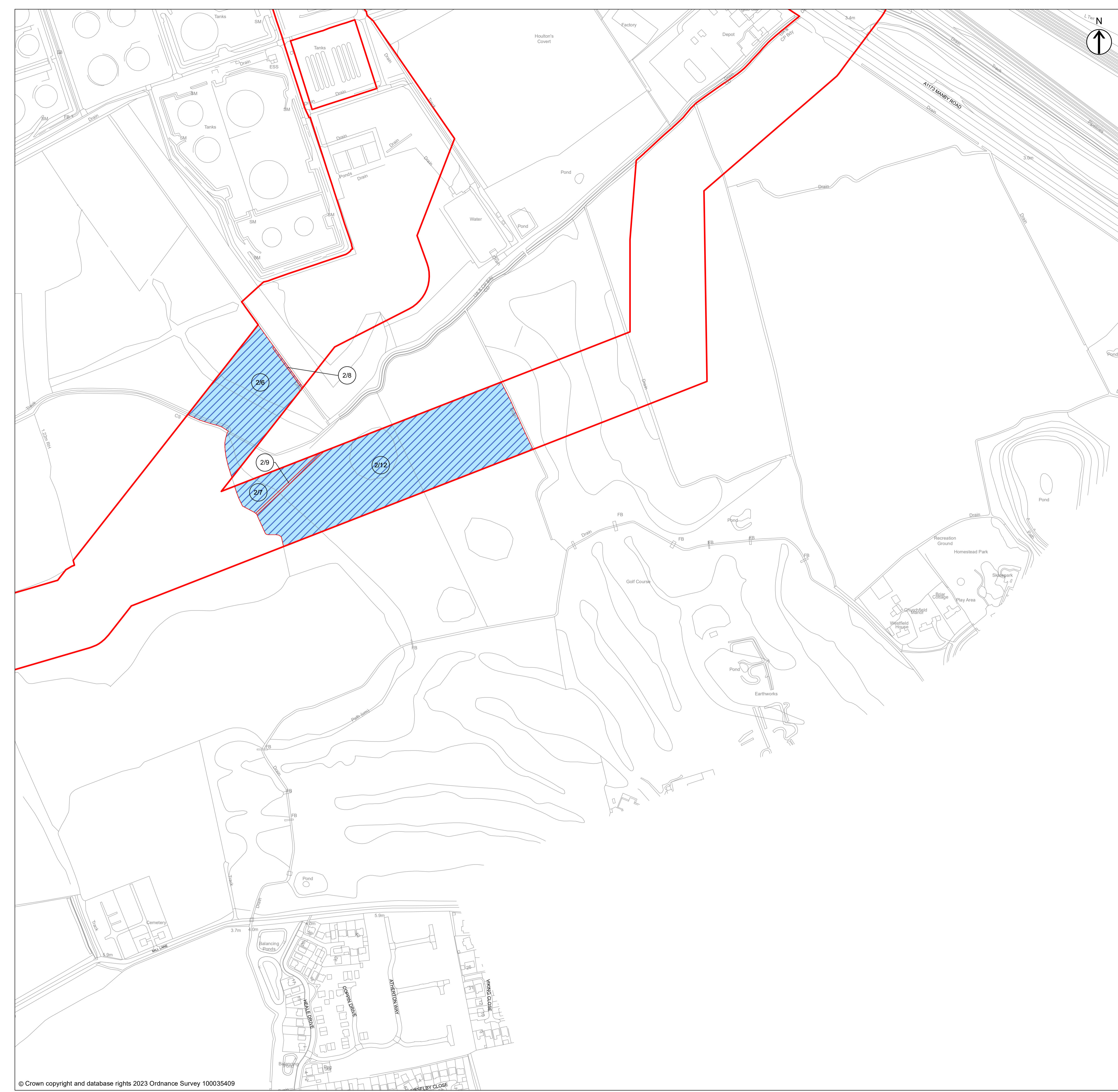
**KEY SHEET**

Drawn	Checked	Approved	Date
CG	SM	RB	05/10/23

GH Project Number	Scale	Page Size
125724.00008	1:75,000	A1

Harbour Energy Drawing Number	Revision
GHA-UKOS-P-XX-X-EN-108-00003-00	D1

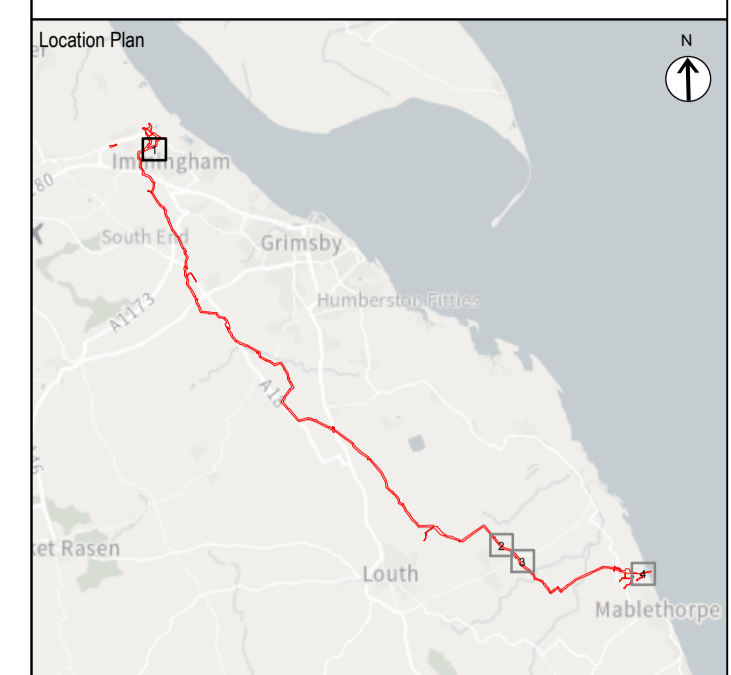




**Key to Symbols**

- Order Limits
- Special Category Land (Open Space) - Permanent acquisition of subsurface

COPYRIGHT GATELEY HAMER LIMITED. THIS DOCUMENT HAS BEEN PREPARED PURSUANT TO AND SUBJECT TO THE TERMS OF APPOINTMENT BY THE CLIENT AND FOR THE SPECIFIC PURPOSES CONNECTED WITH THE PROJECT ONLY. IT SHOULD NOT BE RELIED UPON BY ANY OTHER PARTY OR USED FOR ANY OTHER PURPOSE. GATELEY HAMER ACCEPTS NO LIABILITY WHICH MAY ARISE FROM RELIANCE OR USE OF THIS DOCUMENT OR THE DATA CONTAINED HEREIN BY ANY OTHER PARTY OR FOR ANY OTHER PURPOSE.



- Notes**
- DO NOT SCALE FROM THIS DRAWING, USE ONLY PRINTED DIMENSIONS
  - ALL DIMENSIONS ARE IN METRES UNLESS STATED OTHERWISE
  - THIS DRAWING IS TO BE READ IN CONJUNCTION WITH ALL OTHER RELEVANT DOCUMENTATION

D1	First Issue	05/10/23	CG	RB
Rev	Description	Date	By	Approved
			Check	

Purpose of Issue  
**DCO APPLICATION**

**Gateley / HAMER**  
 One Eleven Edmund Street  
 Birmingham B3 2HJ  
 Tel: 0121 234 0000  
 Web: gateleyhamer.com



**Drawing Title**  
 SPECIAL CATEGORY LAND PLAN IN ACCORDANCE WITH REGULATION 5(2)(i) OF THE INFRASTRUCTURE PLANNING (APPLICATIONS: PRESCRIBED FORMS AND PROCEDURE) REGULATIONS 2009

**APPLICATION DOCUMENT REFERENCE 4.5**  
**SHEET 1 OF 4**


Drawn	Checked	Approved	Date
CG	SM	RB	05/10/23

GH Project Number	Scale	Page Size
125724.00008	1:2,500	A1

Harbour Energy Drawing Number	Revision
GHA-UKOS-P-XX-X-EN-108-00003-01	D1

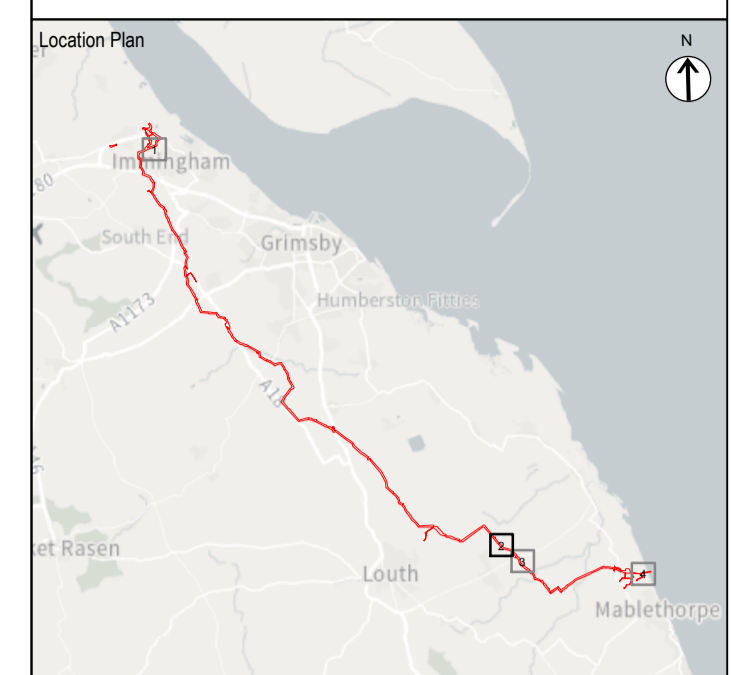


SCALE @ A1: 1:2,500



- Key to Symbols**
- Order Limits
  - Special Category Land (Common Land) - Permanent acquisition of subsurface

COPYRIGHT GATELEY HAMER LIMITED. THIS DOCUMENT HAS BEEN PREPARED PURSUANT TO AND SUBJECT TO THE TERMS OF APPOINTMENT BY THE CLIENT AND FOR THE SPECIFIC PURPOSES CONNECTED WITH THE PROJECT ONLY. IT SHOULD NOT BE RELIED UPON BY ANY OTHER PARTY OR USED FOR ANY OTHER PURPOSE. GATELEY HAMER ACCEPTS NO LIABILITY WHICH MAY ARISE FROM RELIANCE OR USE OF THIS DOCUMENT OR THE DATA CONTAINED HEREIN BY ANY OTHER PARTY OR FOR ANY OTHER PURPOSE.



- Notes**
1. DO NOT SCALE FROM THIS DRAWING, USE ONLY PRINTED DIMENSIONS
  2. ALL DIMENSIONS ARE IN METRES UNLESS STATED OTHERWISE
  3. THIS DRAWING IS TO BE READ IN CONJUNCTION WITH ALL OTHER RELEVANT DOCUMENTATION

Rev	Description	Date	By	Check	Approved
D1	First Issue	05/10/23	CG	SM	RB

Purpose of Issue  
**DCO APPLICATION**

**Gateley / HAMER**  
 One Eleven Edmund Street  
 Birmingham B3 2HJ  
 Tel: 0121 234 0000  
 Web: gateleyhamer.com



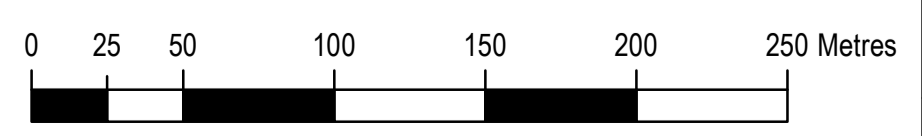
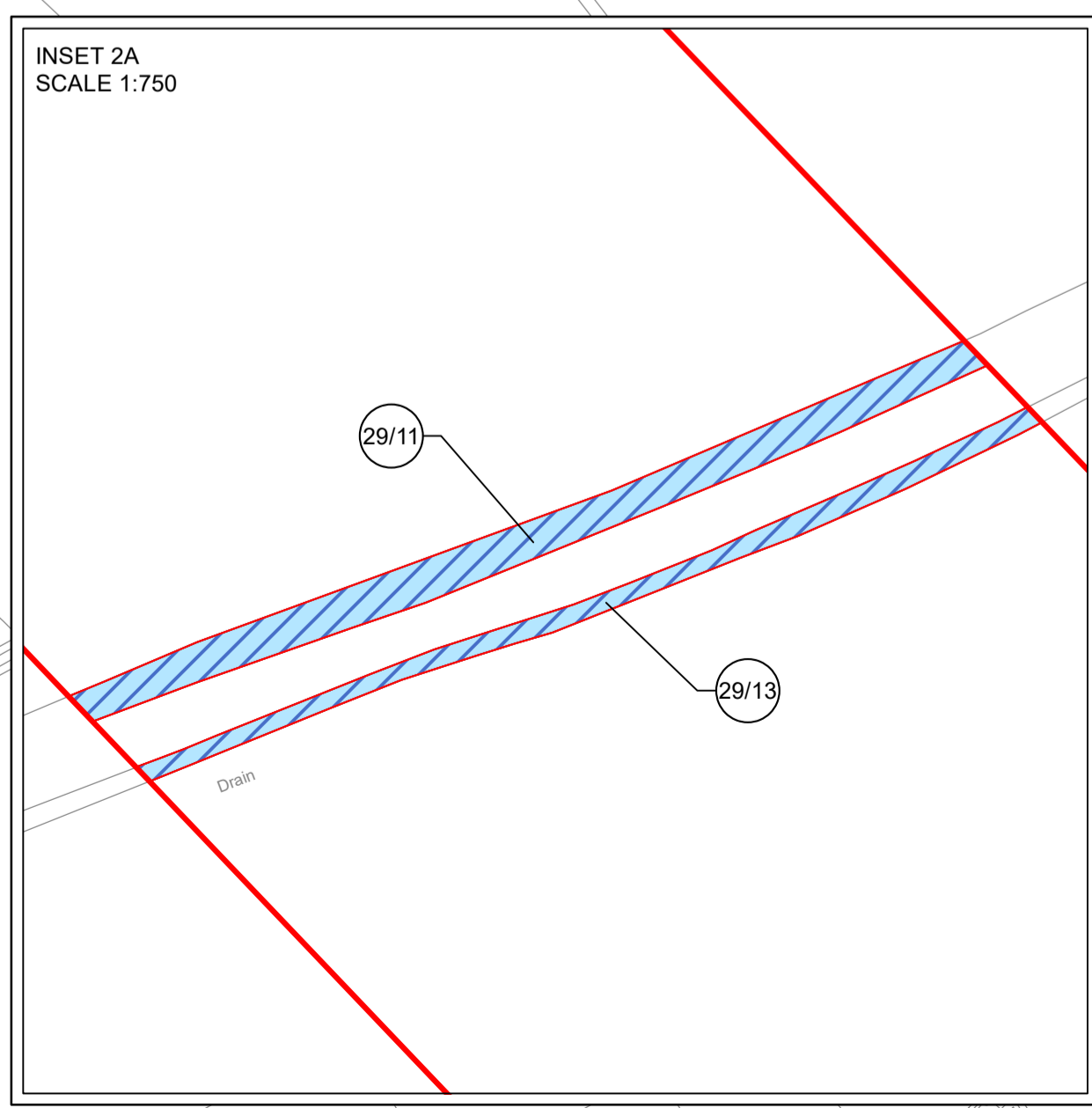
**Drawing Title**  
 SPECIAL CATEGORY LAND PLAN IN ACCORDANCE WITH REGULATION 5(2)(i) OF THE INFRASTRUCTURE PLANNING (APPLICATIONS: PRESCRIBED FORMS AND PROCEDURE) REGULATIONS 2009

**APPLICATION DOCUMENT REFERENCE 4.5**  
**SHEET 2 OF 4**

Drawn	Checked	Approved	Date
CG	SM	RB	05/10/23

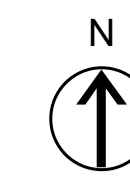
GH Project Number	Scale	Page Size
125724.00008	1:2,500	A1

Harbour Energy Drawing Number	Revision
GHA-UKOS-P-XX-X-EN-108-00003-02	D1



SCALE @ A1: 1:2,500

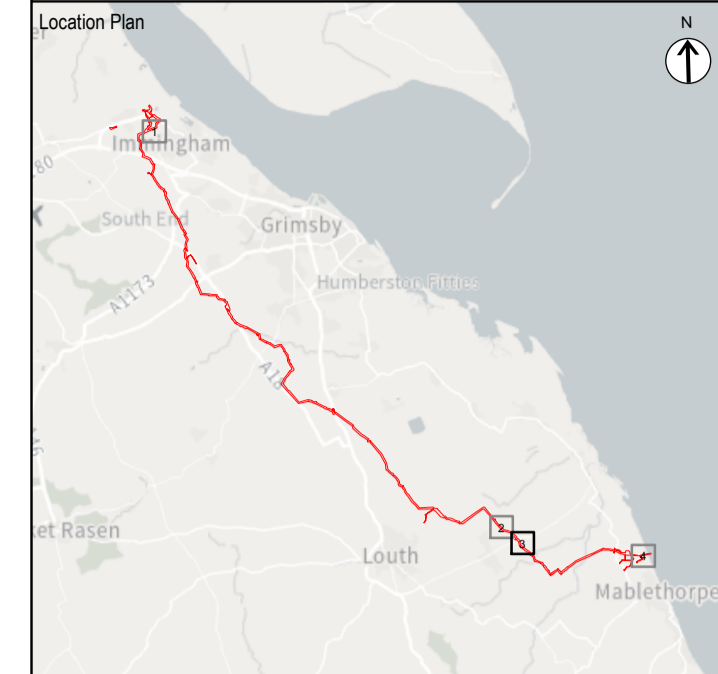
FOR CONTINUATION SEE SHEET 2



Key to Symbols

- Order Limits
- Special Category Land (Common Land) - Permanent acquisition of subsurface

COPYRIGHT GATELEY HAMER LIMITED. THIS DOCUMENT HAS BEEN PREPARED PURSUANT TO AND SUBJECT TO THE TERMS OF APPOINTMENT BY THE CLIENT AND FOR THE SPECIFIC PURPOSES CONNECTED WITH THE PROJECT ONLY. IT SHOULD NOT BE RELIED UPON BY ANY OTHER PARTY OR USED FOR ANY OTHER PURPOSE. GATELEY HAMER ACCEPTS NO LIABILITY WHICH MAY ARISE FROM RELIANCE OR USE OF THIS DOCUMENT OR THE DATA CONTAINED HEREIN BY ANY OTHER PARTY OR FOR ANY OTHER PURPOSE.



- Notes
1. DO NOT SCALE FROM THIS DRAWING, USE ONLY PRINTED DIMENSIONS
  2. ALL DIMENSIONS ARE IN METRES UNLESS STATED OTHERWISE
  3. THIS DRAWING IS TO BE READ IN CONJUNCTION WITH ALL OTHER RELEVANT DOCUMENTATION

D1	First Issue	05/10/23	CG	SM	RB
Rev	Description	Date	By	Check	Approved

Purpose of Issue

DCO APPLICATION



One Eleven Edmund Street  
Birmingham B3 2HJ  
Tel: 0121 234 0000  
Web: gateleyhamer.com



Drawing Title  
**SPECIAL CATEGORY LAND PLAN IN ACCORDANCE WITH REGULATION 5(2)(i) OF THE INFRASTRUCTURE PLANNING (APPLICATIONS: PRESCRIBED FORMS AND PROCEDURE) REGULATIONS 2009**

APPLICATION DOCUMENT REFERENCE 4.5

SHEET 3 OF 4

Drawn	Checked	Approved	Date
CG	SM	RB	05/10/23


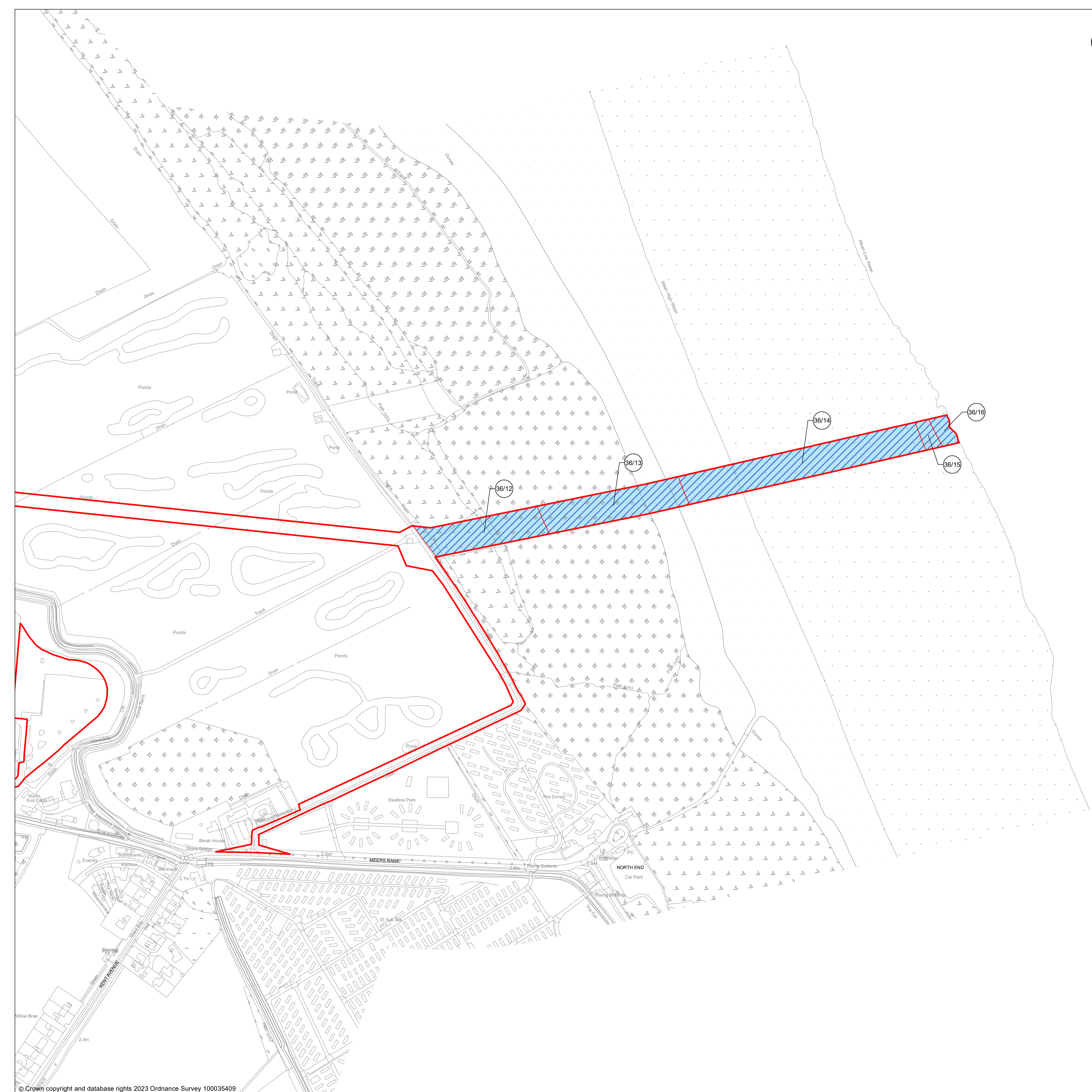
GH Project Number	Scale	Page Size
125724.00008	1:2,500	A1

Harbour Energy Drawing Number	Revision
GHA-UKOS-P-XX-X-EN-108-00003-03	D1





SCALE @ A1: 1:2,500

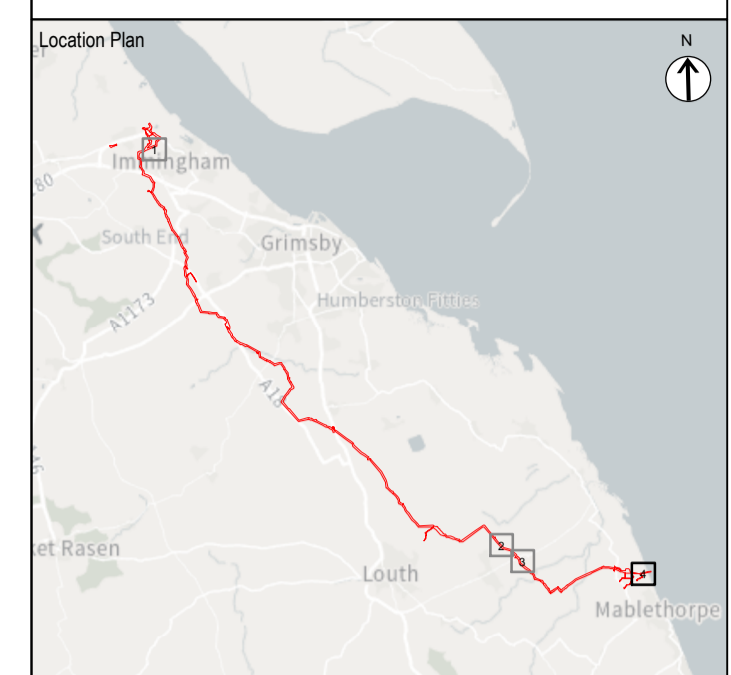




**Key to Symbols**

	Order Limits
	Special Category Land (Open Space) - Permanent rights and temporary use

COPYRIGHT GATELEY HAMER LIMITED. THIS DOCUMENT HAS BEEN PREPARED PURSUANT TO AND SUBJECT TO THE TERMS OF APPOINTMENT BY THE CLIENT AND FOR THE SPECIFIC PURPOSES CONNECTED WITH THE PROJECT ONLY. IT SHOULD NOT BE RELIED UPON BY ANY OTHER PARTY OR USED FOR ANY OTHER PURPOSE. GATELEY HAMER ACCEPTS NO LIABILITY WHICH MAY ARISE FROM RELIANCE OR USE OF THIS DOCUMENT OR THE DATA CONTAINED HEREIN BY ANY OTHER PARTY OR FOR ANY OTHER PURPOSE.



- Notes**
- DO NOT SCALE FROM THIS DRAWING, USE ONLY PRINTED DIMENSIONS
  - ALL DIMENSIONS ARE IN METRES UNLESS STATED OTHERWISE
  - THIS DRAWING IS TO BE READ IN CONJUNCTION WITH ALL OTHER RELEVANT DOCUMENTATION

D1	First Issue	05/10/23	CG	SM	RB
Rev	Description	Date	By	Check	Approved

Purpose of Issue  
DCO APPLICATION

**Gateley / HAMER**  
 One Eleven Edmund Street  
 Birmingham B3 2HJ  
 Tel: 0121 234 0000  
 Web: gateleyhamer.com



Project Title  
**VikingCCS**

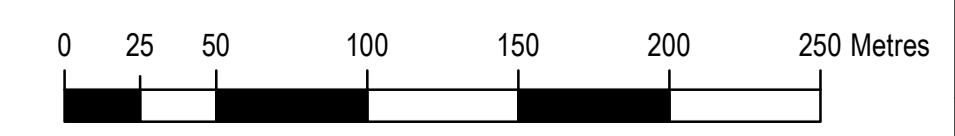
Drawing Title  
SPECIAL CATEGORY LAND PLAN IN ACCORDANCE WITH REGULATION 5(2)(i) OF THE INFRASTRUCTURE PLANNING (APPLICATIONS: PRESCRIBED FORMS AND PROCEDURE) REGULATIONS 2009

APPLICATION DOCUMENT  
REFERENCE 4.5  
SHEET 4 OF 4

Drawn	Checked	Approved	Date
CG	SM	RB	05/10/23

GH Project Number	Scale	Page Size
125724.00008	1:2,500	A1

Harbour Energy Drawing Number	Revision
GHA-UKOS-P-XX-X-EN-108-00003-04	D1



SCALE @ A1: 1:2,500