

ENVIRONMENTAL STATEMENT (VOLUME III)

Above Ground Installations Elevations

HyNet Carbon Dioxide Pipeline DCO

Planning Act 2008

The Infrastructure Planning (Applications: Prescribed Forms and Procedure) Regulations 2009 –
Regulations 5(2)(o)

Document Reference Number D.2.11

Applicant: Liverpool Bay CCS Limited

Inspectorate Reference: EN070007

English Version

REVISION: A

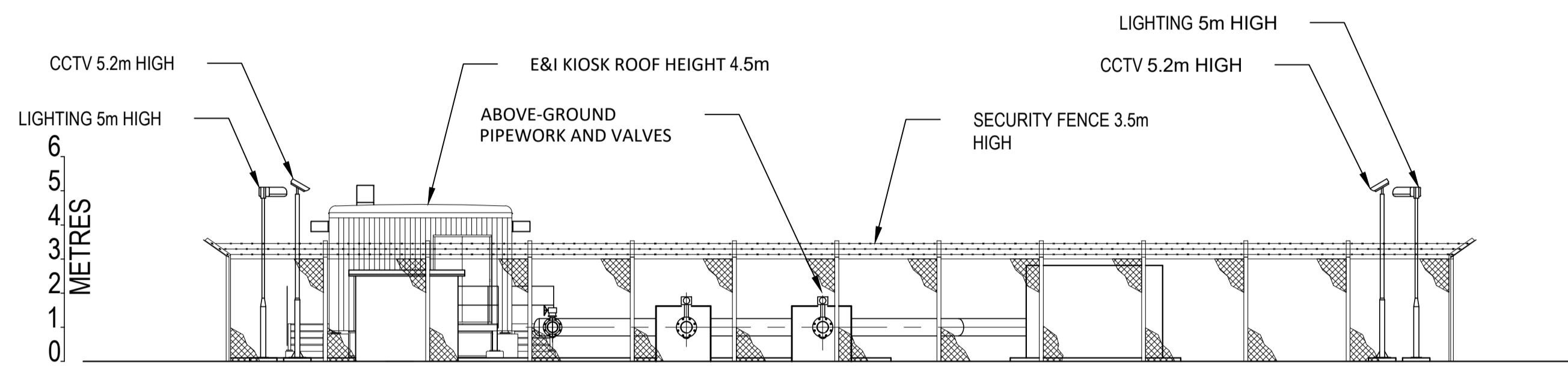
DATE: September 2022

DOCUMENT OWNER: WSP UK Limited

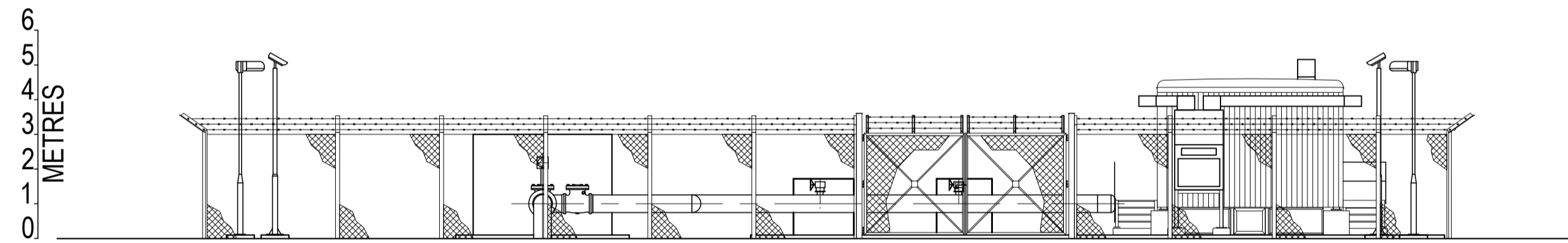
PUBLIC

QUALITY CONTROL

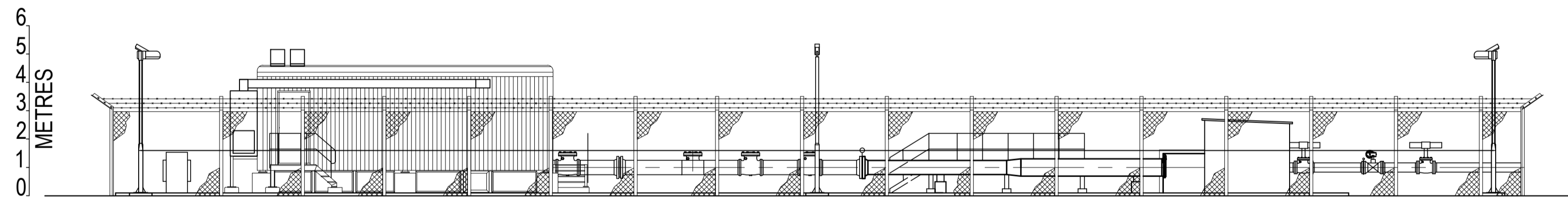
Issue/Revision	First Issue	Revision 1	Revision 2	Revision 3
Document Reference	D.2.11			
Revision	A			
Author Name and Sign	PT			
Approver Name and Sign	NC			
Document Owner	WSP			



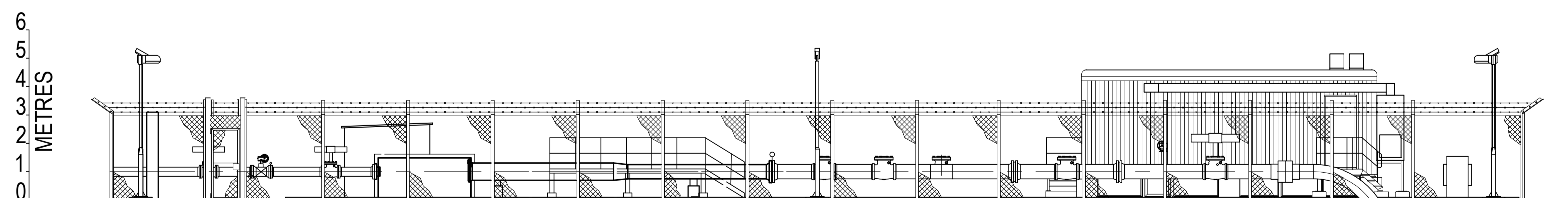
NORTH ELEVATION A-A



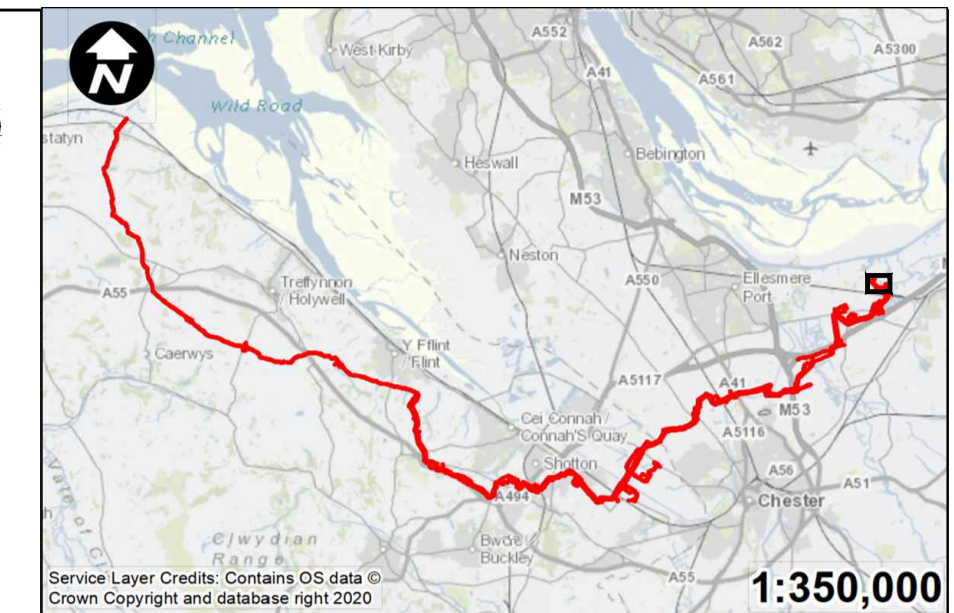
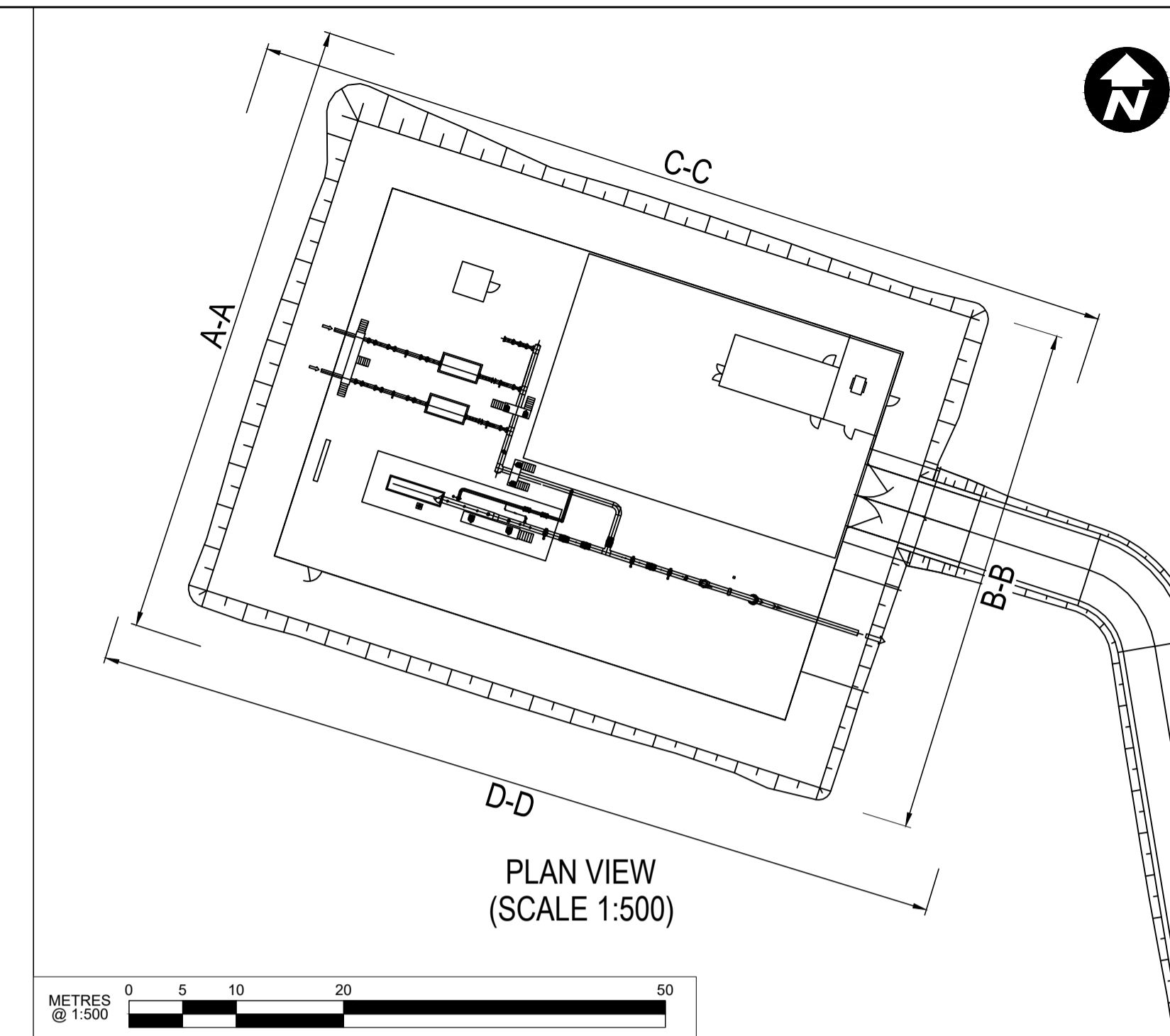
SOUTH ELEVATION B-B



EAST ELEVATION C-C



WEST ELEVATION D-D



Contains OS data © Crown Copyright and database right 2020

HyNet North West

PROJECT TITLE
HyNet Carbon Dioxide Pipeline DCO

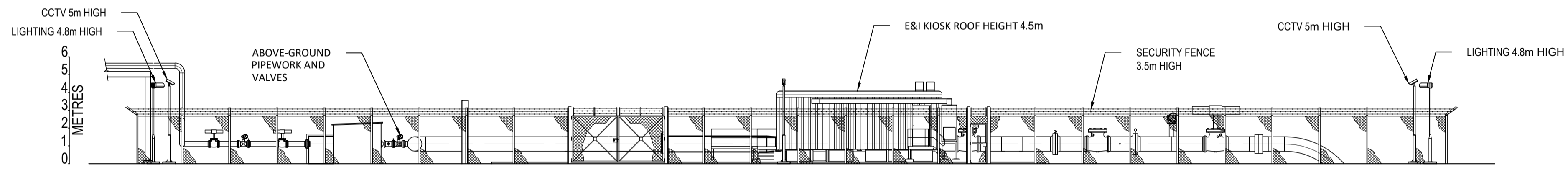
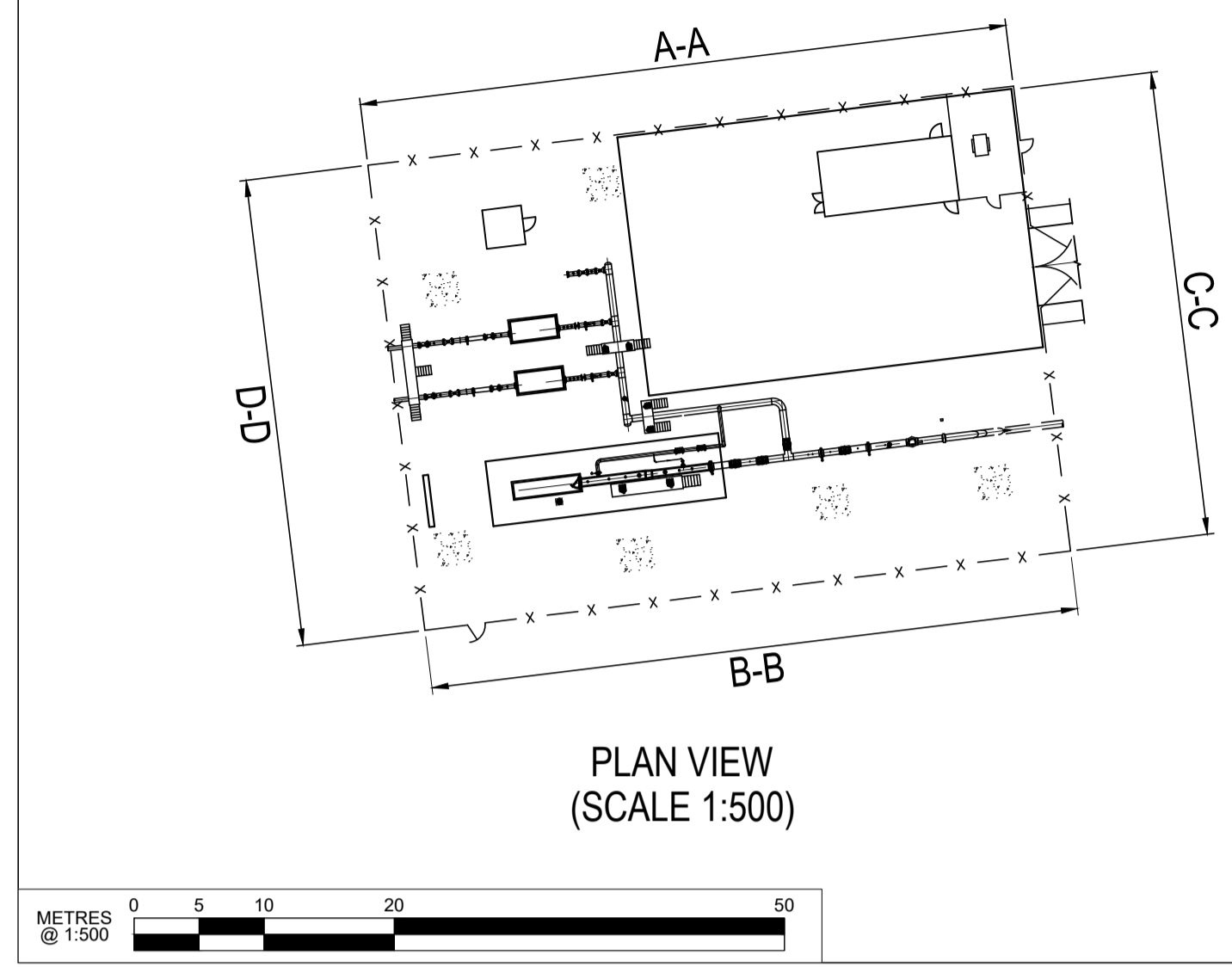
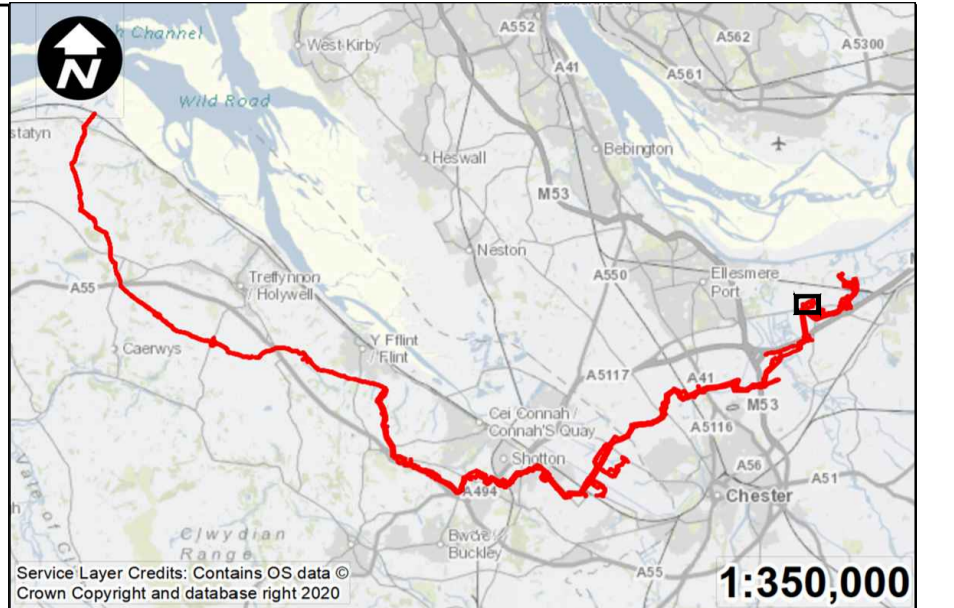
DRAWING TITLE
 INCE AGI
 ELEVATION PLAN
 REGULATION 5(2)(o)
 APPLICATION DOCUMENT REFERENCE D.2.11
 SHEET 1 OF 4

DRAWING STATUS
FOR DCO SUBMISSION

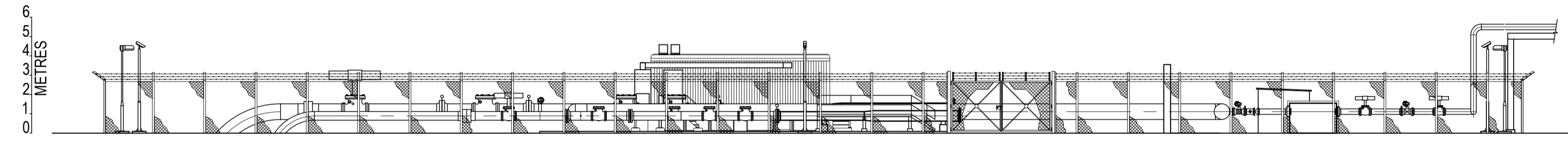
DRAWN TO	CHECKED JH	APPROVED VB	AUTHORISED AV
----------	------------	-------------	---------------

SCALE @ A1 SIZE 1:150	DATE 27/09/2022	REVISION A
--------------------------	--------------------	---------------

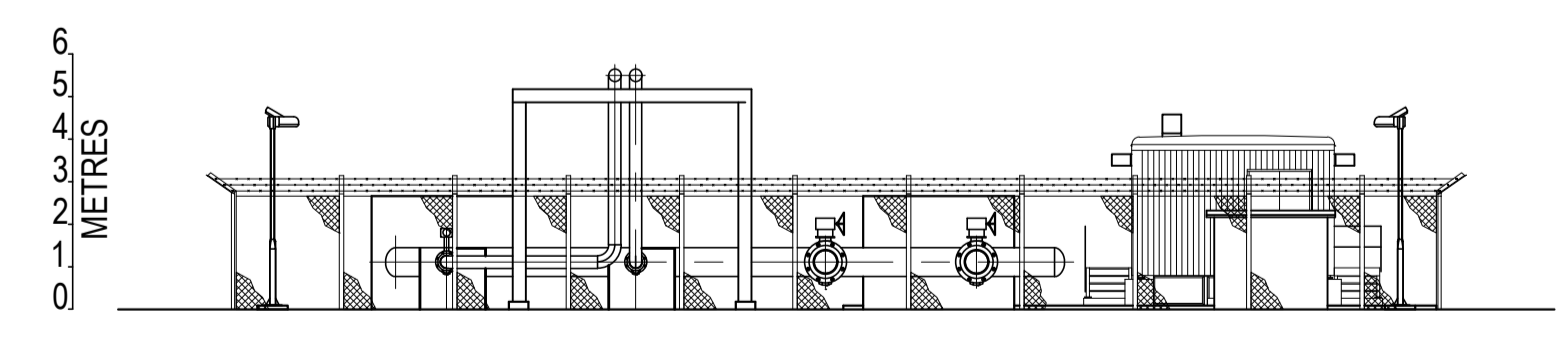
DRAWING NUMBER
EN070007-D.2.11-EL-Sheet 1



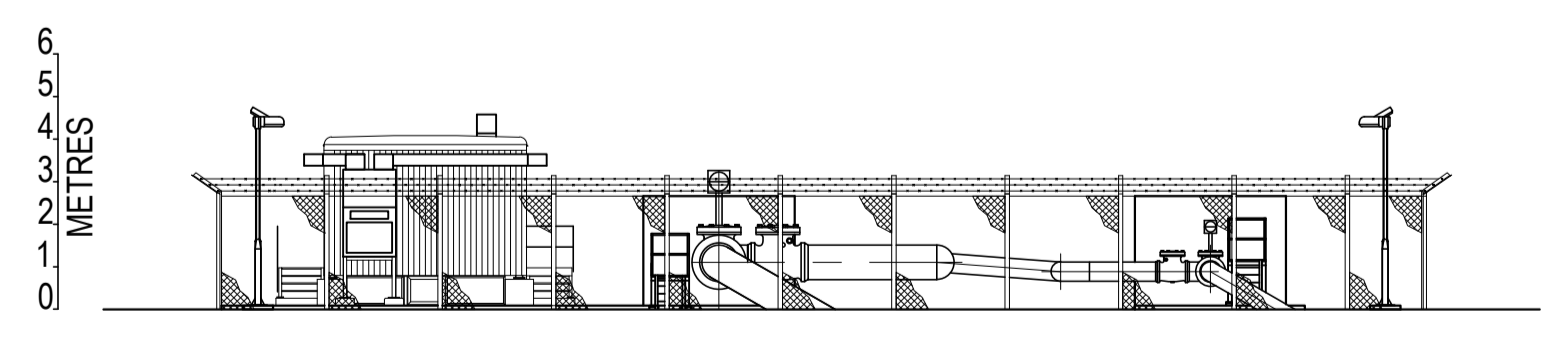
NORTH ELEVATION A-A



SOUTH ELEVATION B-B



EAST ELEVATION C-C



WEST ELEVATION D-D

SCALE: 1:2500
0 50 100
Metres

Contains OS data © Crown Copyright and database right 2020



PROJECT TITLE
HyNet Carbon Dioxide Pipeline DCO

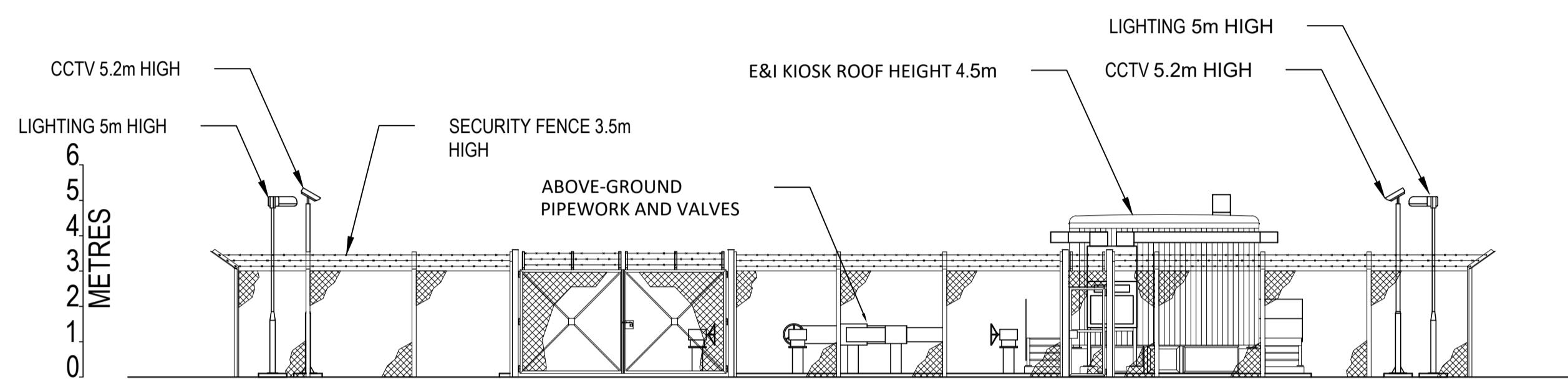
DRAWING TITLE
STANLOW AGI
ELEVATION PLAN
REGULATION 5(2)(o)
APPLICATION DOCUMENT REFERENCE D.2.11
SHEET 2 OF 4

DRAWING STATUS
FOR DCO SUBMISSION

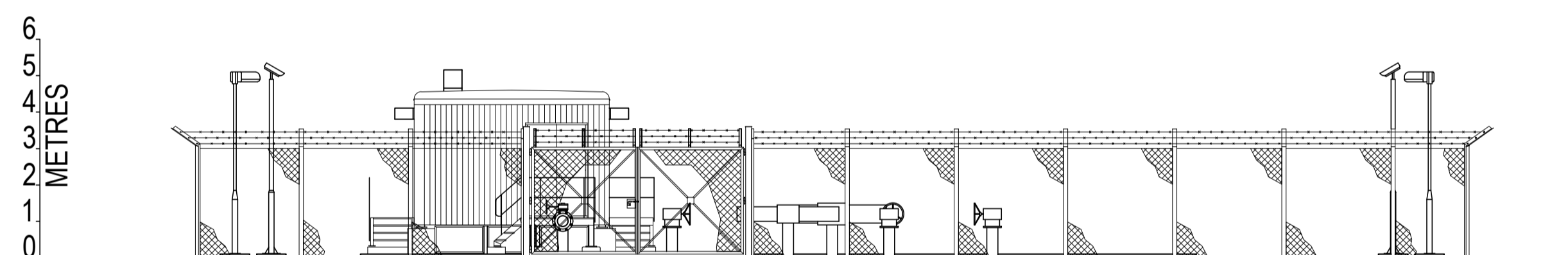
DRAWN TO	CHECKED JH	APPROVED VB	AUTHORISED AV
----------	------------	-------------	---------------

SCALE @ A1 SIZE 1:200	DATE 27/09/2022	REVISION A
--------------------------	--------------------	---------------

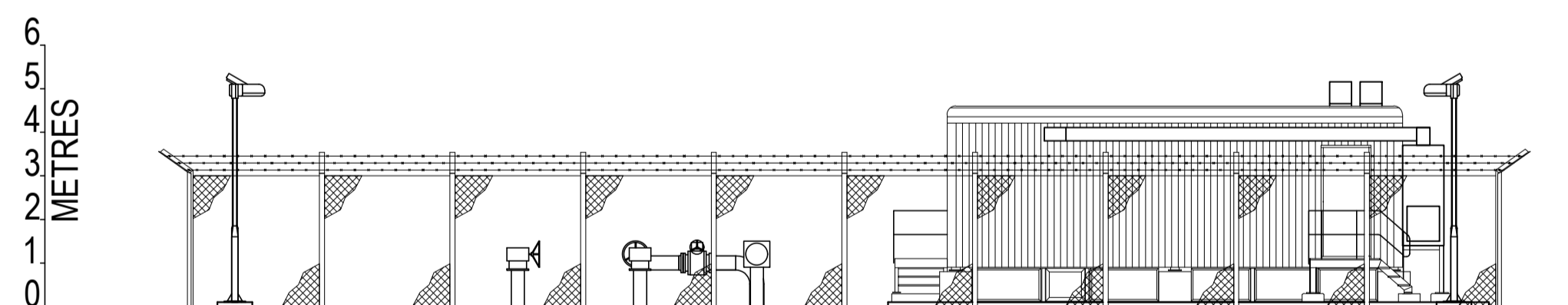
DRAWING NUMBER
EN070007-D.2.11-EL-Sheet 2



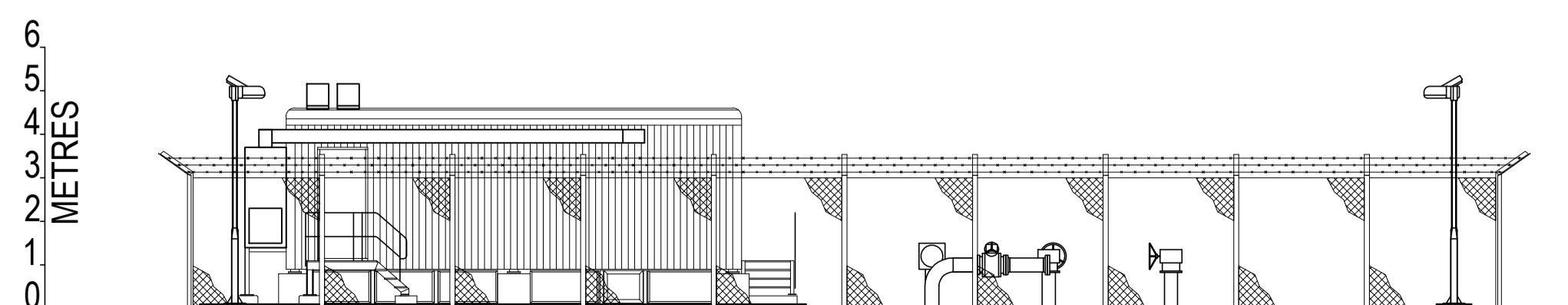
NORTH ELEVATION A-A



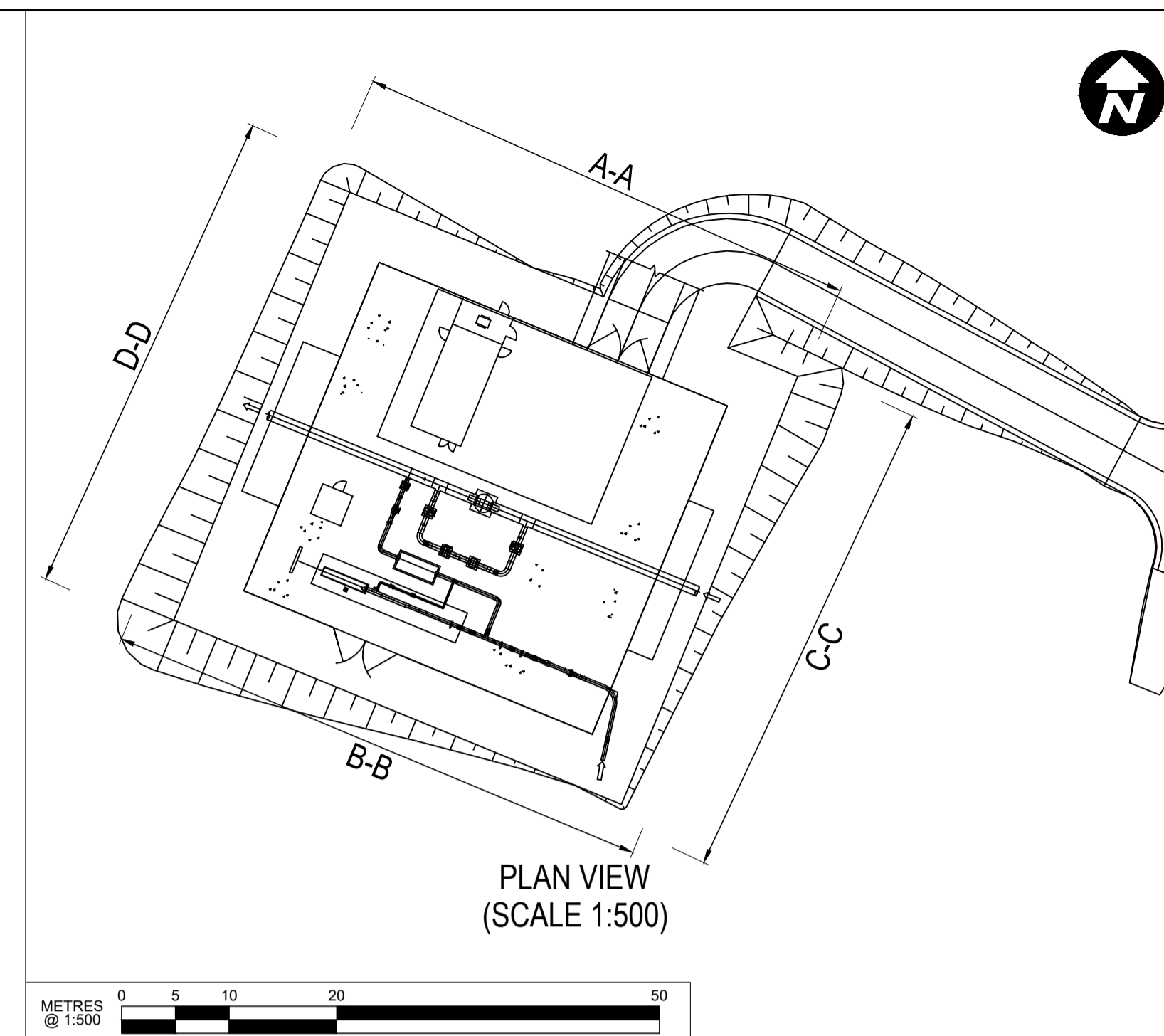
SOUTH ELEVATION B-B



EAST ELEVATION C-C



WEST ELEVATION D-D



Contains OS data © Crown Copyright and database right 2020

HyNet North West

PROJECT TITLE
HyNet Carbon Dioxide Pipeline DCO

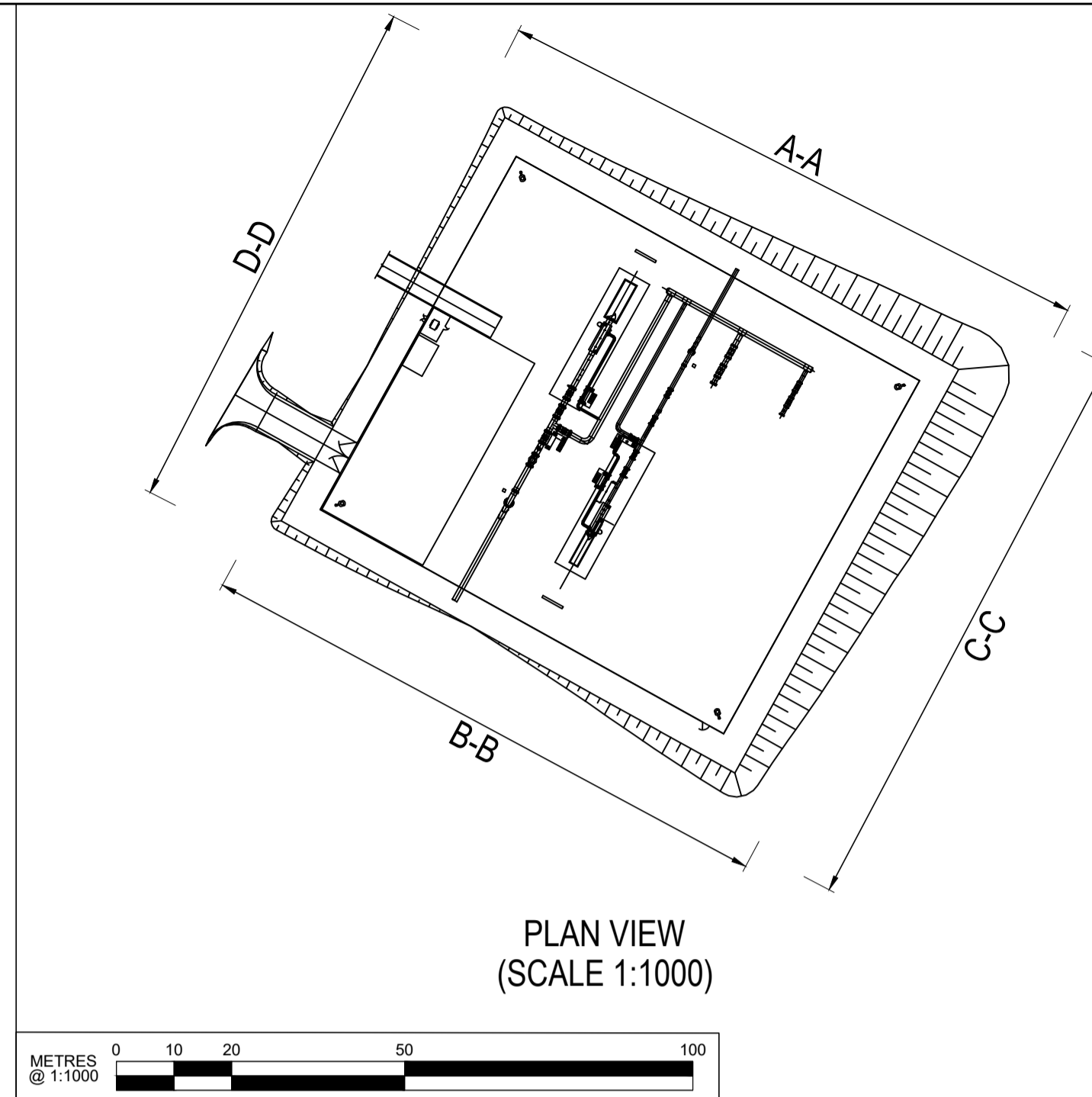
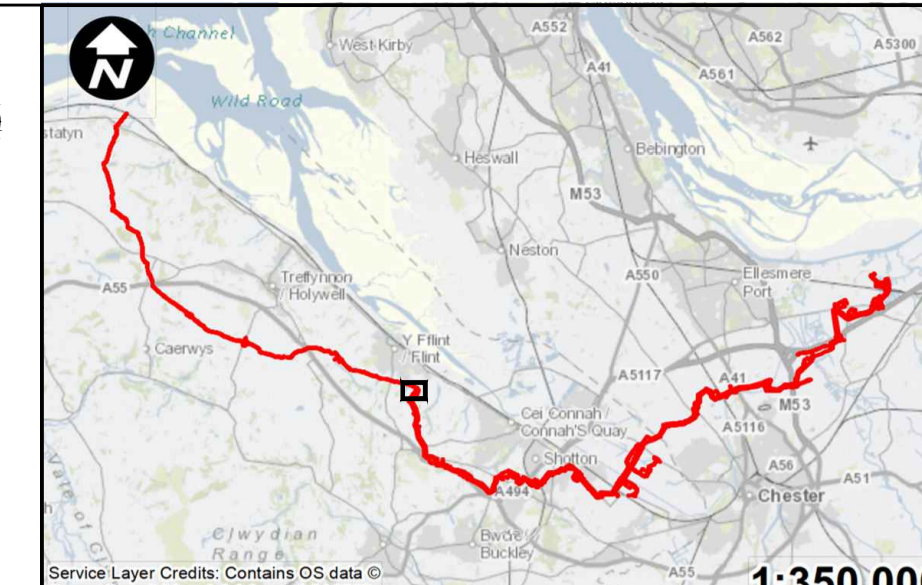
DRAWING TITLE
NORTHOP HALL AGI
ELEVATION PLAN
REGULATION 5(2)(c)
APPLICATION DOCUMENT REFERENCE D.2.11
SHEET 3 OF 4

DRAWING STATUS
FOR DCO SUBMISSION

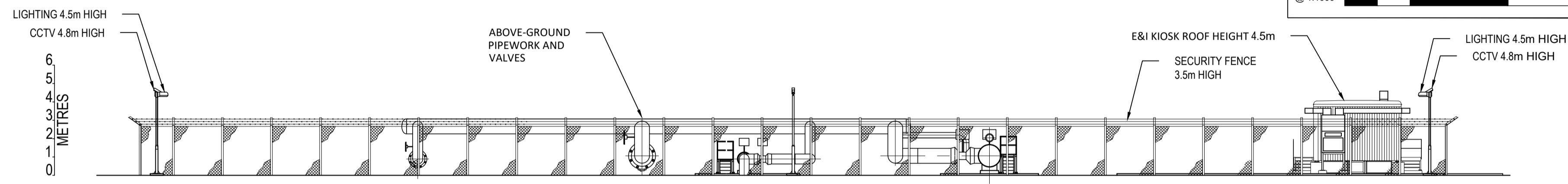
DRAWN TO	CHECKED JH	APPROVED VB	AUTHORISED AV
-------------	---------------	----------------	------------------

SCALE @ A1 SIZE 1:150	DATE 27/09/2022	REVISION A
--------------------------	--------------------	---------------

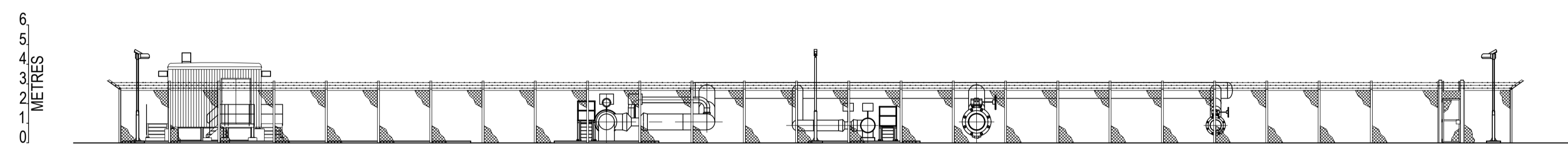
DRAWING NUMBER
EN070007-D.2.11-EL-Sheet 3



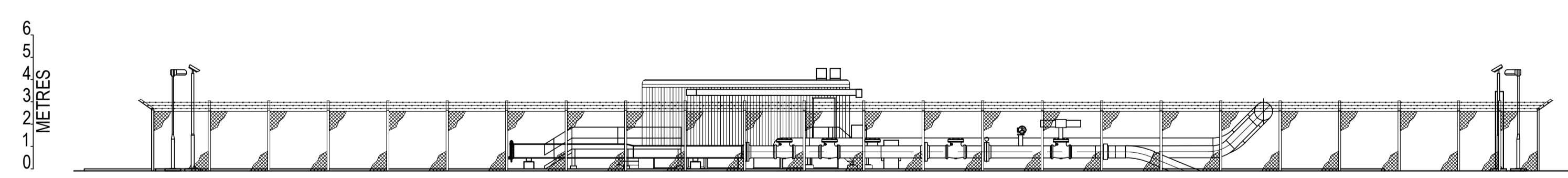
PLAN VIEW
(SCALE 1:1000)



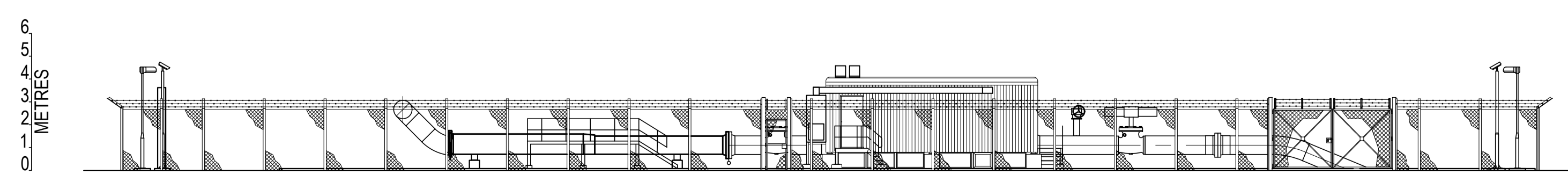
NORTH ELEVATION A-A



SOUTH ELEVATION B-B



EAST ELEVATION C-C



WEST ELEVATION D-D

SCALE: 1:2500
0 50 100
Metres

Contains OS data © Crown Copyright and database right 2020

HyNet North West

PROJECT TITLE
HyNet Carbon Dioxide Pipeline DCO

DRAWING TITLE
FLINT AGI
ELEVATION PLAN
REGULATION 5(2)(o)
APPLICATION DOCUMENT REFERENCE D.2.11
SHEET 4 OF 4

DRAWING STATUS
FOR DCO SUBMISSION

DRAWN TO	CHECKED JH	APPROVED VB	AUTHORISED AV
-------------	---------------	----------------	------------------

SCALE @ A1 SIZE 1:200	DATE 27/09/2022	REVISION A
--------------------------	--------------------	---------------

DRAWING NUMBER
EN070007-D.2.11-EL-Sheet 4