

ENVIRONMENTAL STATEMENT (VOLUME III)

Above Ground Installations Location Plan

HyNet Carbon Dioxide Pipeline DCO

Planning Act 2008

The Infrastructure Planning (Applications: Prescribed Forms and Procedure) Regulations 2009 –
Regulations 5(2)(o)

Document Reference Number D.2.10

Applicant: Liverpool Bay CCS Limited

Inspectorate Reference: EN070007

English Version

REVISION: A

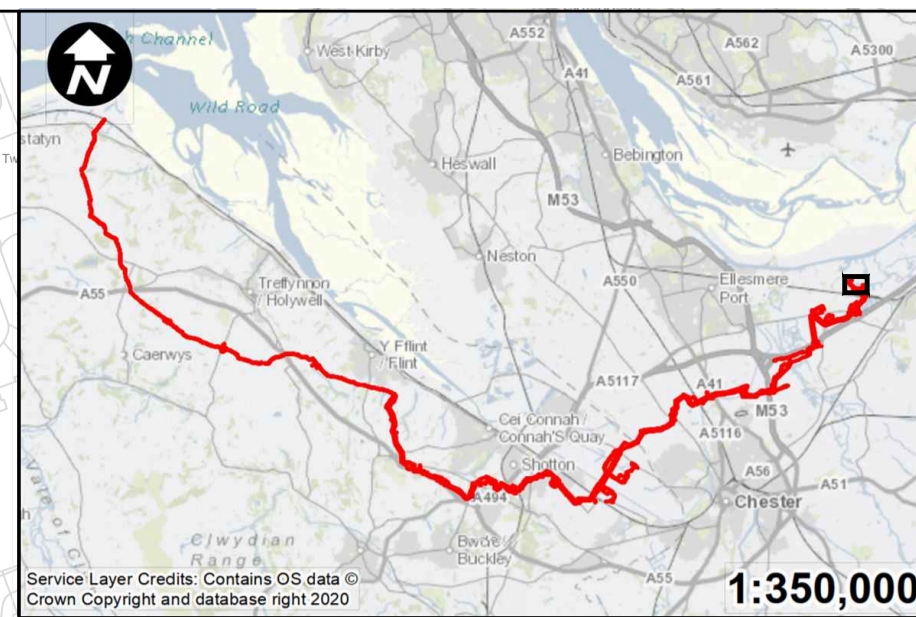
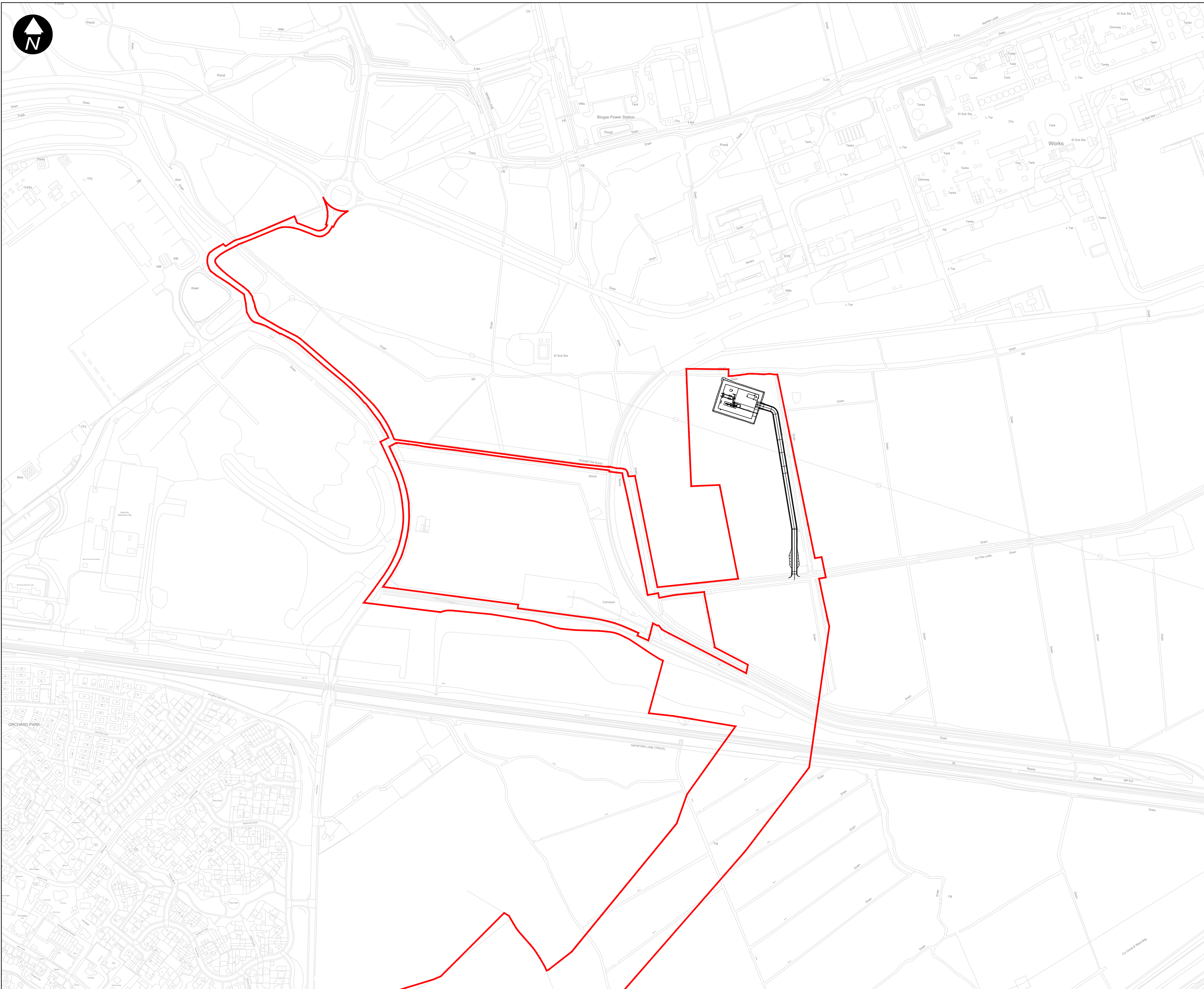
DATE: September 2022

DOCUMENT OWNER: WSP UK Limited

PUBLIC

QUALITY CONTROL

Issue/Revision	First Issue	Revision 1	Revision 2	Revision 3
Document Reference	D.2.10			
Revision	A			
Author Name and Sign	PT			
Approver Name and Sign	NC			
Document Owner	WSP			



KEY

- Order Limits
- Existing Ordnance Survey
- Proposed Above Ground Installation

SCALE: 1:2500

0 50 100 Metres

Contains OS data © Crown Copyright and database right 2020

HyNet North West

PROJECT TITLE
HyNet Carbon Dioxide Pipeline DCO

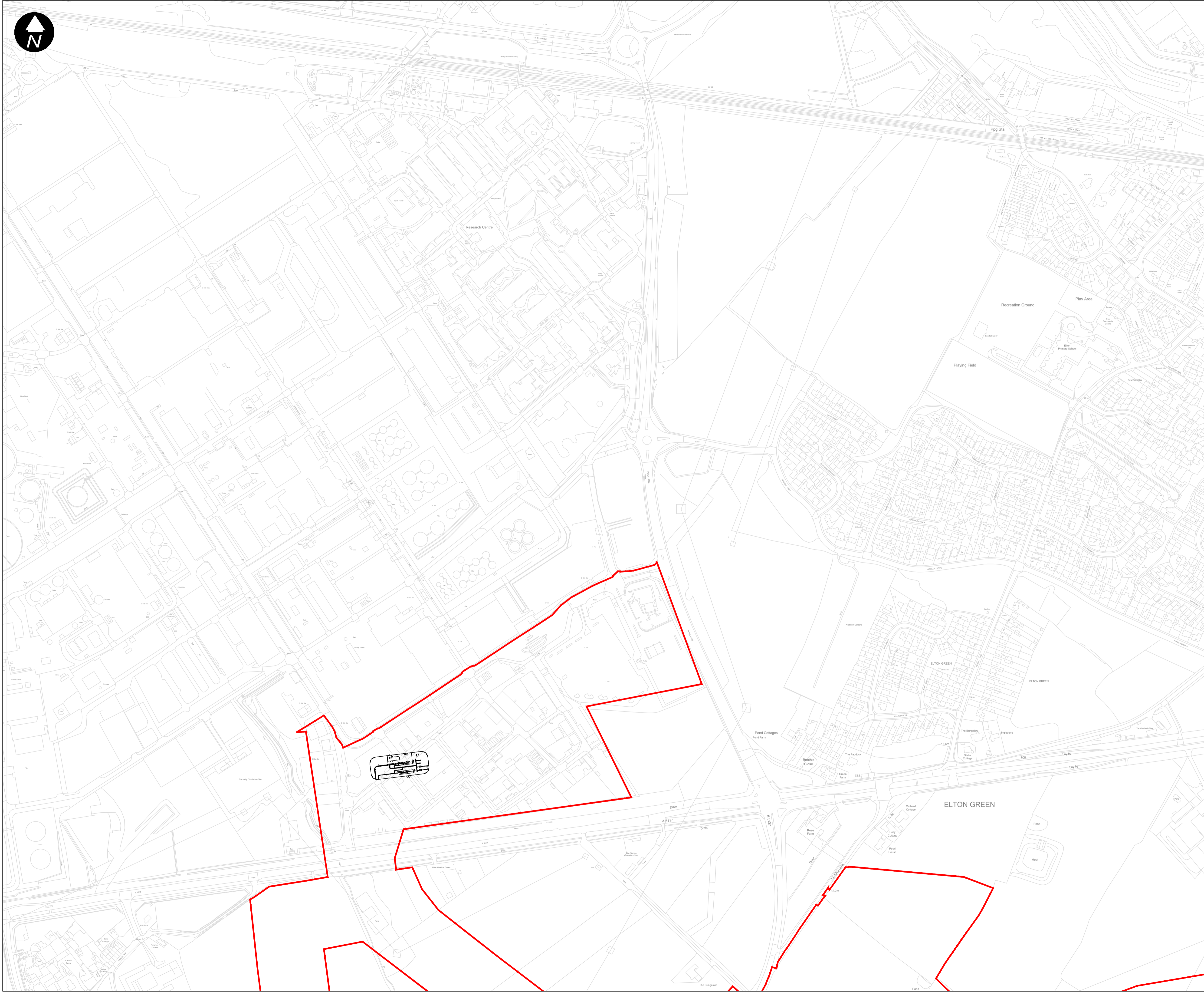
DRAWING TITLE
 INCE AGI
 LOCATION PLAN
 REGULATION 5(2)(o)
 APPLICATION DOCUMENT REFERENCE D.2.10
 SHEET 1 OF 4

DRAWING STATUS
 FOR DCO SUBMISSION




DRAWN TO	CHECKED JH	APPROVED NC	AUTHORISED AV
--------------------	----------------------	-----------------------	-------------------------

SCALE @ A1 SIZE 1:2500	DATE 27/09/2022	REVISION A
----------------------------------	---------------------------	----------------------

DRAWING NUMBER
 EN070007-D.2.10-LAY-Sheet 1



KEY

	Order Limits
	Existing Ordnance Survey
	Proposed Above Ground Installation

SCALE: 1:2500

0 50 100 Metres

Contains OS data © Crown Copyright and database right 2020

HyNet North West

PROJECT TITLE
HyNet Carbon Dioxide Pipeline DCO


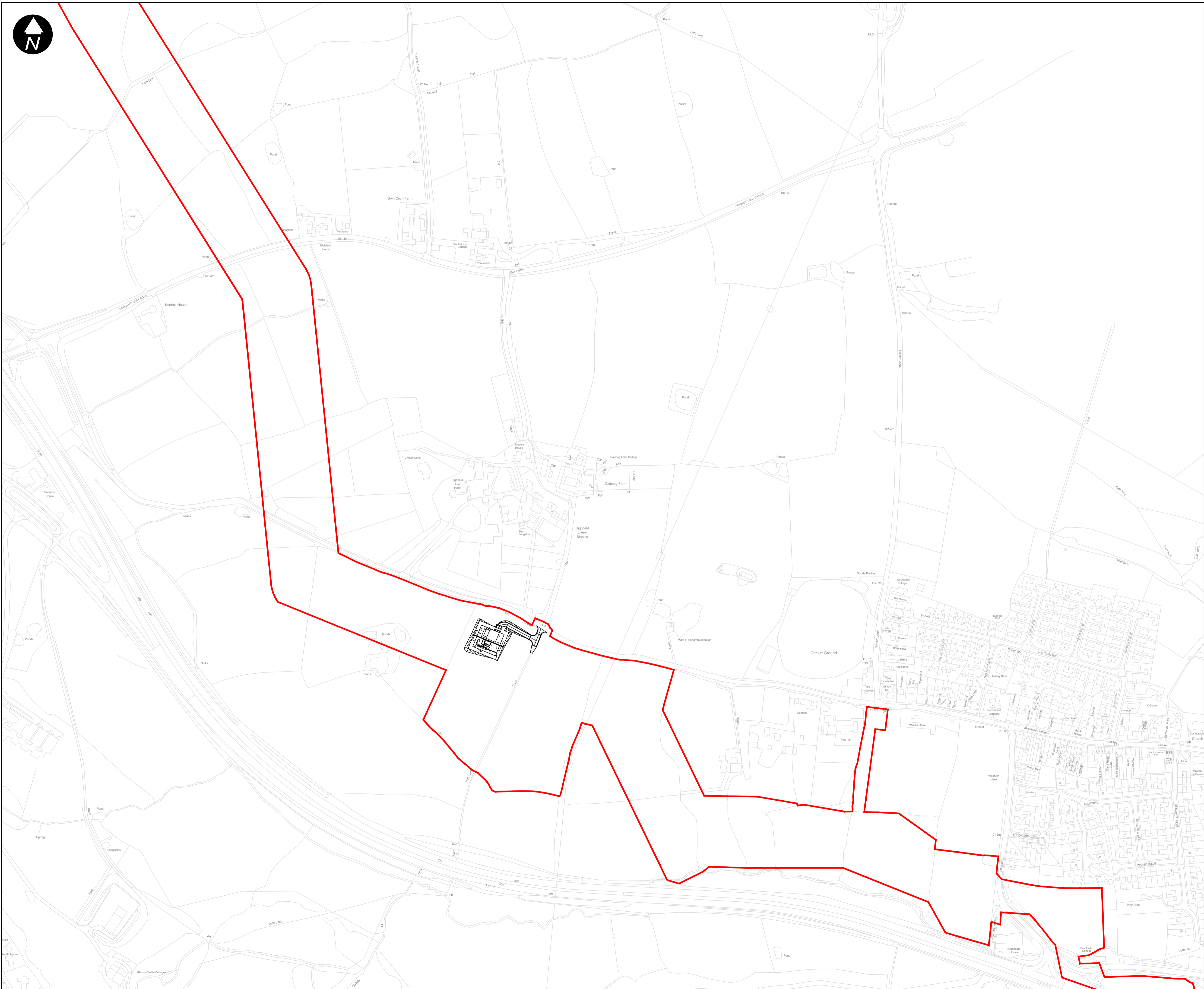
DRAWING TITLE
 STANLOW AGI LOCATION PLAN
 REGULATION 5(2)(o)
 APPLICATION DOCUMENT REFERENCE D.2.10 SHEET 2 OF 4

DRAWING STATUS
 FOR DCO SUBMISSION




DRAWN TO	CHECKED JH	APPROVED NC	AUTHORISED AV
----------	------------	-------------	---------------

SCALE @ A1 SIZE 1:2500	DATE 27/09/2022	REVISION A
---------------------------	--------------------	---------------

DRAWING NUMBER
 EN070007-D.2.10-LAY-Sheet 2



KEY

	Order Limits
	Existing Ordnance Survey
	Proposed Above Ground Installation



Contains OS data © Crown Copyright and database right 2020

HyNet North West

PROJECT TITLE
 HyNet Carbon Dioxide Pipeline DCO

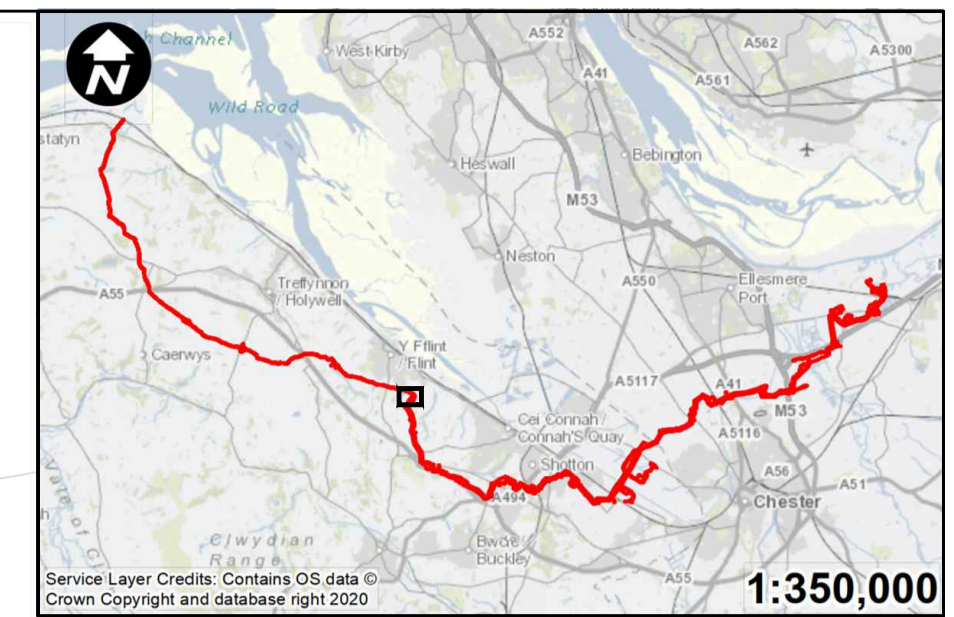

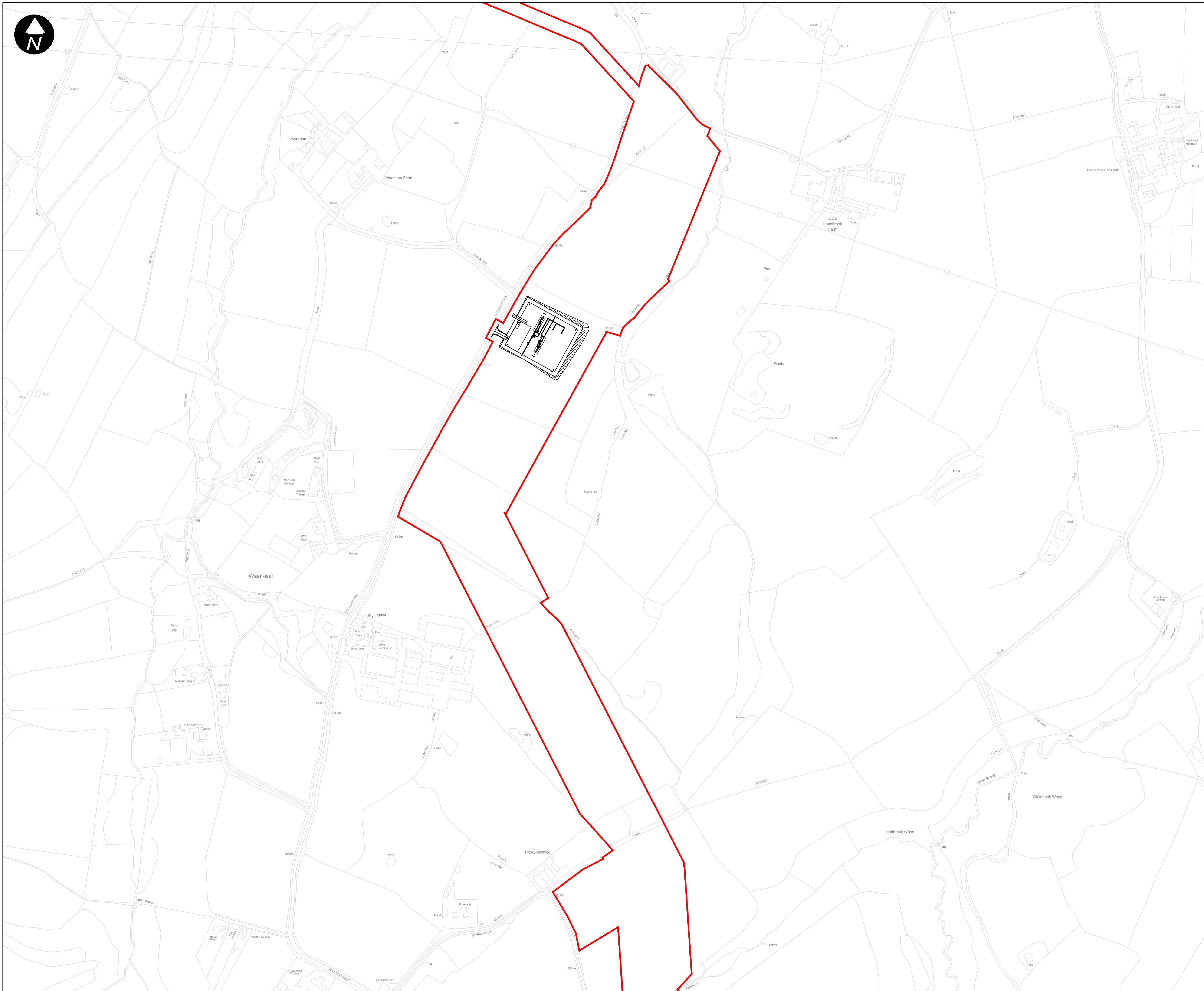
DRAWING TITLE
 NORTHOP HALL AGI LOCATION PLAN
 REGULATION 5(2)(o)
 APPLICATION DOCUMENT REFERENCE D.2.10 SHEET 3 OF 4

DRAWING STATUS
 FOR DCO SUBMISSION

DRAWN TO	CHECKED	APPROVED	AUTHORISED
TO	JH	NC	AV

SCALE @ A1 SIZE	DATE	REVISION
1:2500	27/09/2022	A

DRAWING NUMBER
 EN070007-D.2.10-LAY-Sheet 3



KEY

- Order Limits
- Existing Ordnance Survey
- Proposed Above Ground Installation

SCALE: 1:2500

0 50 100 Metres

Contains OS data © Crown Copyright and database right 2020

HyNet North West

PROJECT TITLE
HyNet Carbon Dioxide Pipeline DCO

DRAWING TITLE
 FLINT AGI
 LOCATION PLAN
 REGULATION 5(2)(o)
 APPLICATION DOCUMENT REFERENCE D.2.10
 SHEET 4 OF 4

DRAWING STATUS
 FOR DCO SUBMISSION

DRAWN TO	CHECKED JH	APPROVED NC	AUTHORISED AV
----------	------------	-------------	---------------

SCALE @ A1 SIZE	DATE	REVISION
1:2500	27/09/2022	A

DRAWING NUMBER
 EN070007-D.2.10-LAY-Sheet 4