

SPECIAL CATEGORY LAND PLANS

HyNet Carbon Dioxide Pipeline DCO

Planning Act 2008

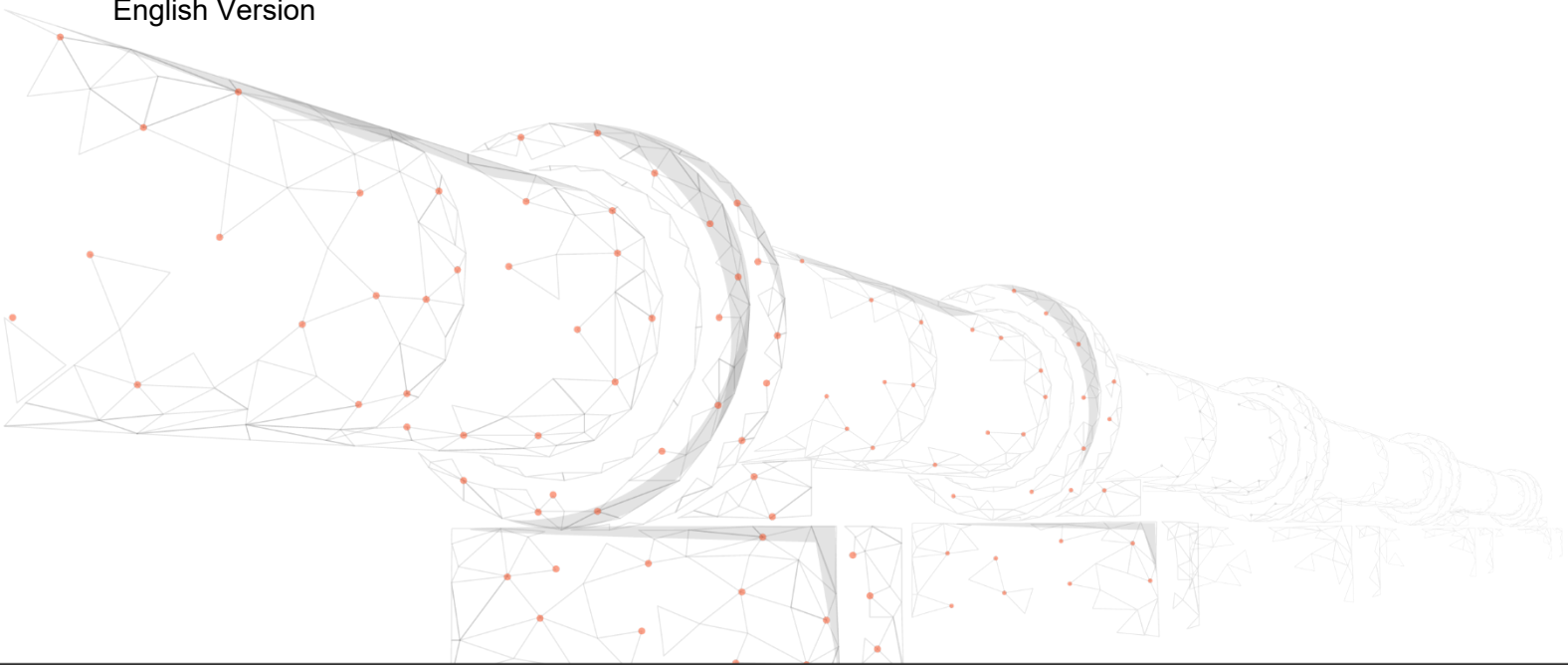
The Infrastructure Planning (Applications: Prescribed Forms and Procedure) Regulations 2009 –
Regulations 5(2)(i)

Document Reference Number D.2.6

Applicant: Liverpool Bay CCS Limited

Inspectorate Reference: EN070007

English Version



REVISION: A

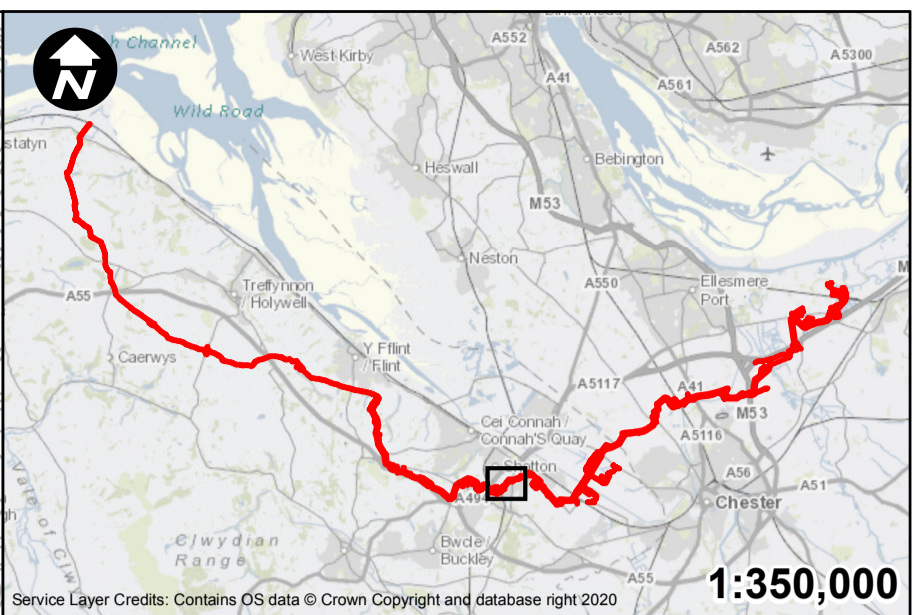
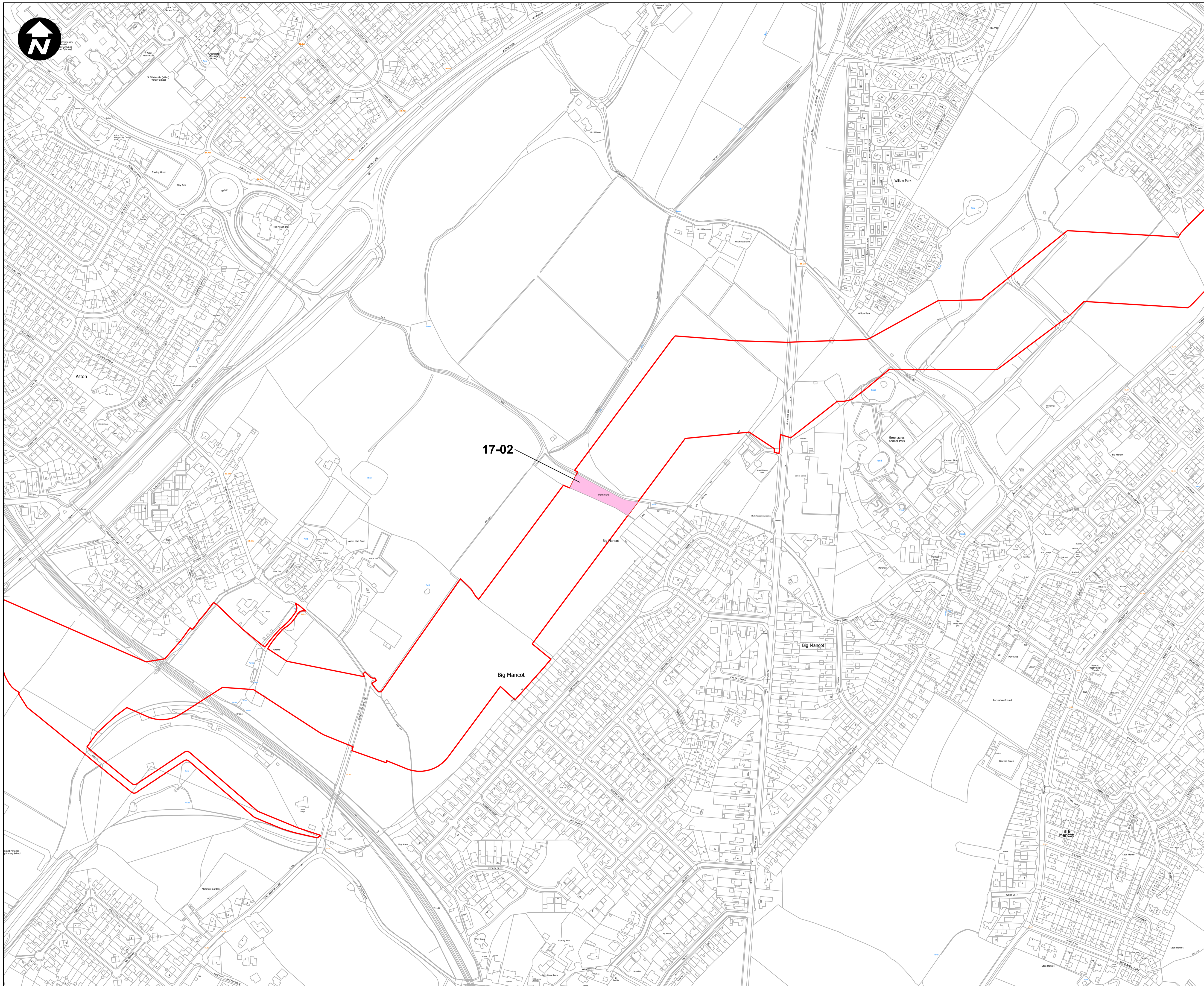
DATE: September 2022

DOCUMENT OWNER: WSP UK Limited

Choose an item.

QUALITY CONTROL

Issue/Revision	First Issue	Revision 1	Revision 2	Revision 3
Document Reference	D.2.6			
Revision	A			
Author Name and Sign	PT			
Approver Name and Sign	VB			
Document Owner	WSP			




Service Layer Credits: Contains OS data © Crown Copyright and database right 2020
 1:350,000

Key:
 [Red Line] Order Limits

1. All dimensions are in metres unless stated otherwise.
2. These Land Plans should be read in conjunction with other plans and documents in the Development Consent Order application in particular the Book of Reference.
3. All easements, servitudes and private rights in land are proposed to be extinguished on land shown coloured pink on these land plans. All easements, servitudes and private rights in land are proposed to be extinguished, so far as their continued exercise would be inconsistent with the exercise of the rights or restrictions proposed to be acquired by the undertaker on land shown coloured blue on these land plans. All easements, servitudes and private rights are proposed to be suspended while the undertaker is in temporary possession of the land shown coloured green on these land plans.
4. The number labels relate to plot numbers. Please refer to the Book of Reference for more information about these plots, including the approximate area of each plot (in square metres). Plot numbers include a reference to the relevant sheet of the Land Plans. In this numbering convention, a plot number comprises the sheet number followed by the actual plot number, e.g. Plot 01-24, where '01' is the sheet number (sheet 1) and '24' is the plot number (24 on sheet 1).

A	PM	JH	VB	27/09/2022
REVISION	DRAWN	CHECKED	APPROVED	DATE



Mapping reproduced by permission of Ordnance Survey on behalf of HMSO
 Contains OS data © Crown Copyright and database right 2022

HyNet North West

PROJECT TITLE
HyNet Carbon Dioxide Pipeline DCO

DRAWING TITLE
 SPECIAL CATEGORY LAND PLANS
 REGULATION 5(2)(i)(iv)
 APPLICATION DOCUMENT REFERENCE D.2.6
 SHEET 1 of 1

DRAWING STATUS
FOR DCO SUBMISSION

DRAWN	CHECKED	APPROVED	AUTHORISED
PM	JH	VB	AV
SCALE @ A1 SIZE	DATE	REVISION	
1:2,500	27/09/2022	A	

DRAWING NUMBER
 EN070007-D.2.6-LP-Sheet 1