DRG No 10-2574-GA-01-0317



0 10m 20m 30m 40m 50m

SCALE 1:400 @ A1

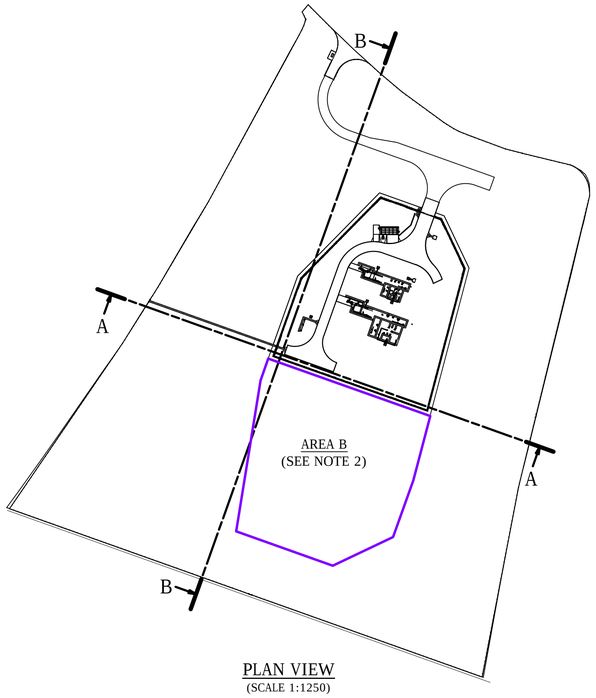

PLAN VIEW
(SCALE 1:1250)

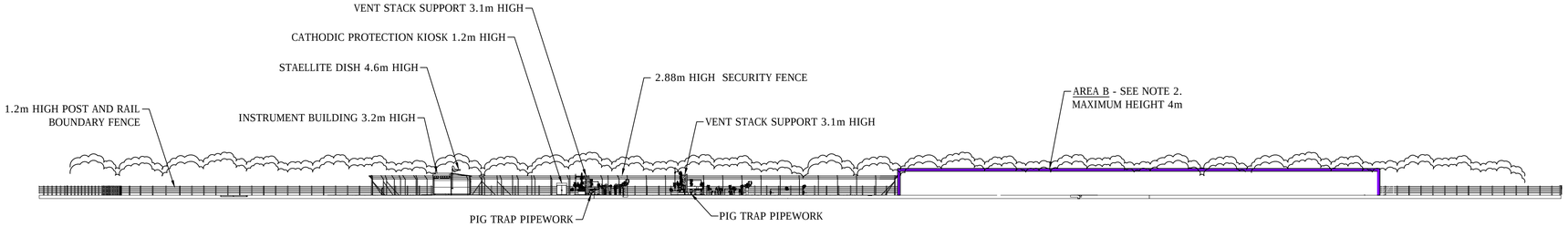

ELEVATION SECTION THROUGH B - B
(SCALE 1:400)

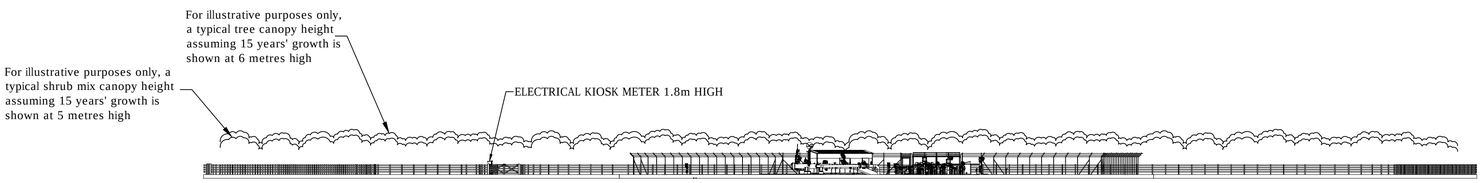

ELEVATION SECTION THROUGH A - A
(SCALE 1:400)

NOTES:

1. ALL DIMENSIONS SHOWN ARE MAXIMA.

2. AREA B OUTLINED IN PURPLE IS FOR 3 PIG TRAPS AND FUTUTRE CONNECTIONS, PLUS ASSOCIATED INFRASTRUCTURE, INCLUDING 2.88m HIGH SECURITY FENCE. THIS IS CONTROLLED BY REQUIREMENT 6.

ALL LEVELS IN METRES

ALL DIMENSIONS IN MILLIMETRES UNLESS OTHERWISE STATED

Co-financed by the European Union's European Energy Programme for Recovery.

ISSUE	DATE	DRAWN	CHECKED	APPROVED	AMENDMENT
C	24/05/15	DE			DEADLINE 8 SUBMISSION
B	MAR 2015	DE			DEADLINE 4 SUBMISSION
A	JUNE 2014	DMP	IB	JB	DCO SUBMISSION

© National Grid Carbon Limited (2014)
All rights reserved. No part of this work may be reproduced or used in any form (including storage by electronic means) without the written permission of National Grid Carbon Limited.
Warning: Any unauthorised act in relation to the work may result in both a civil claim for damages and criminal prosecution.

CLIENT

nationalgrid

National Grid Carbon LTD
31 Homer Road
Solihull
West Midlands
B91 3LT

DRAWN Dave Pulley
DATE JUNE 2014

Tel : 01530 563000
Email: info@premtechltd.com
www.premtechltd.com

PROJECT
YORKSHIRE AND HUMBER
CARBON CAPTURE AND STORAGE
CROSS COUNTRY PIPELINE

TITLE
CAMBLESFORTH MULTI-JUNCTION ELEVATIONS (N + E)

APFP REGULATION 5(2)(0)
PINS REFERENCE No: EN070001
DOCUMENT REFERENCE 2.26

SHEET 1 OF 1 SCALE SEE DRG A1

DRG No 10-2574-GA-01-0317 ISSUE C