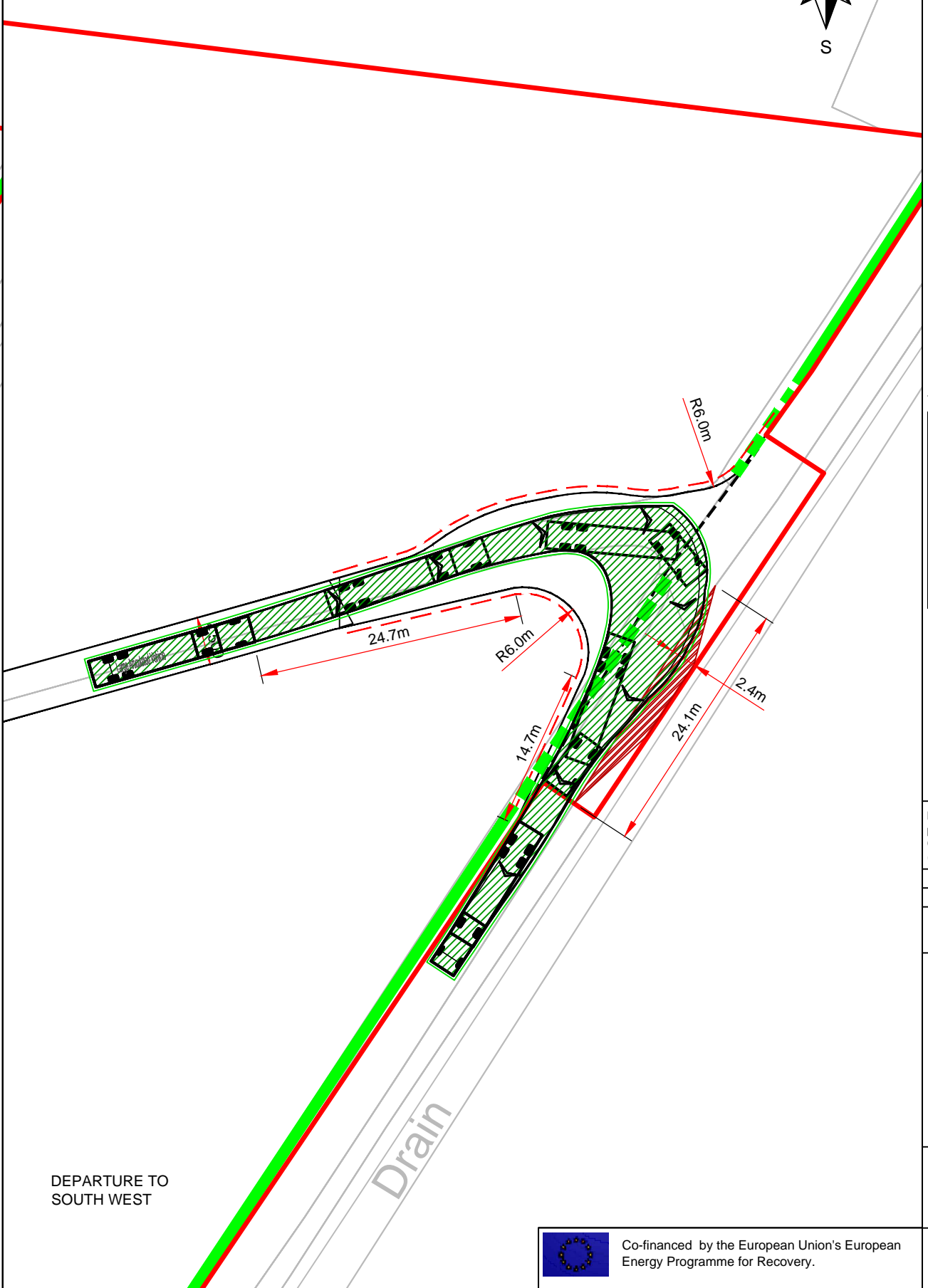
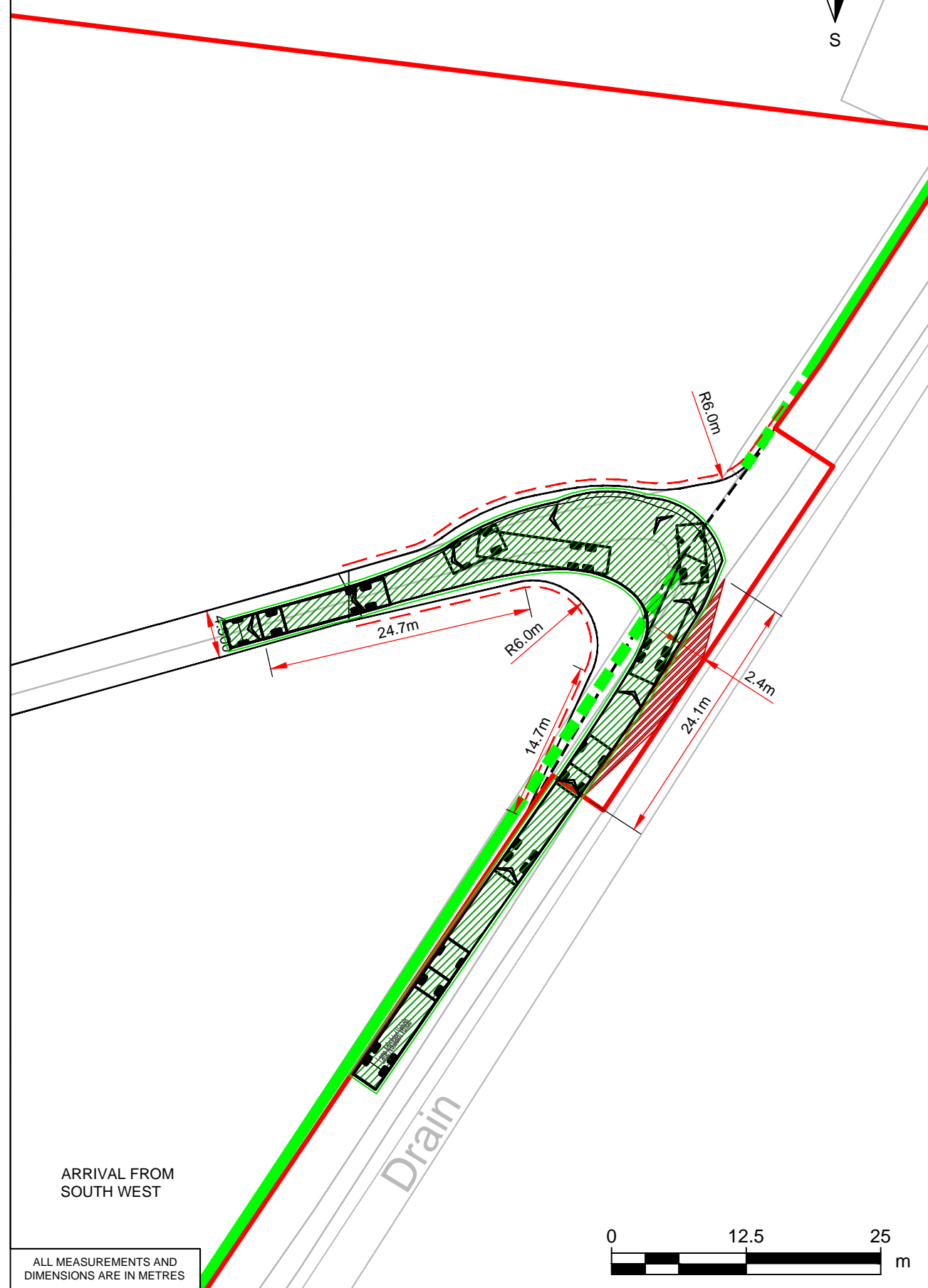
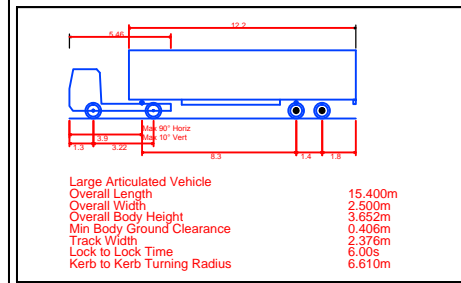


- KEY**
- EXISTING HEDGEROW
 - EXISTING HEDGEROW TO BE REMOVED.
 - PROPOSED FENCE LINE 600mm FROM EDGE OF ACCESS ROAD
 - PROPOSED GRASS REINFORCEMENT
 - PROPOSED GATE ACCESS
 - APPLICATION BOUNDARY
 - EDGE OF CARRIAGEWAY AT ROAD JUNCTION

REFER TO DRAWING NUMBER 10-2574-PLN-01-1044 (DOCUMENT REFERENCE 2.54) FOR PROPOSED VEHICULAR ACCESS ARRANGEMENT

LARGE ARTICULATED VEHICLE PROFILE



ALL MEASUREMENTS AND DIMENSIONS ARE IN METRES

Co-financed by the European Union's European Energy Programme for Recovery.

Background reproduced from Ordnance Survey Data, with the permission of the Controller of Her Majesty's Stationery Office. Crown Copyright and Database Rights (2014) (National Grid Carbon Ltd License -100055005)

DRAWN	KM
DATE	JUNE 2014
Tel : 01133916800	
Fax : 01133916899	
www.aecom.com	

CLIENT

31 Homer Road
Solihull
West Midlands
B91 3LT

PROJECT
YORKSHIRE AND HUMBER CARBON CAPTURE AND STORAGE CROSS COUNTRY PIPELINE

TITLE
DRAX PIG TRAP
TEMPORARY CONSTRUCTION
VEHICULAR ACCESS (NEW ROAD)
VEHICULAR SWEEP PATH ANALYSIS
APFP REGULATION 5(2)(0)
PINS REFERENCE NO. EN070001
DOCUMENT REFERENCE 2.64

ISSUE	DATE	DRAWN	CHECKED	APPROVED	ISSUE	DATE	DRAWN	CHECKED	APPROVED	ISSUE	DATE	DRAWN	CHECKED	APPROVED	ISSUE	DATE	DRAWN	CHECKED	APPROVED	ISSUE	DATE	DRAWN	CHECKED	APPROVED					
F					E					D					C					B					A	JUNE 2014	RK	SM	NP
AMENDMENT																													
DCO SUBMISSION																													

© National Grid Carbon Limited (2014)
All rights reserved. No part of this work may be reproduced or used in any form (including storage of electronic means) without the written permission of National Grid Carbon Ltd.
WARNING: Any unauthorised act in relation to the work may result in both a civil claim for damages and criminal prosecution.

SHEET 1 OF 1 SCALE 1 : 500 @ A3 A3
 DRG No 10-2574-PLN-01-1054 ISSUE A