

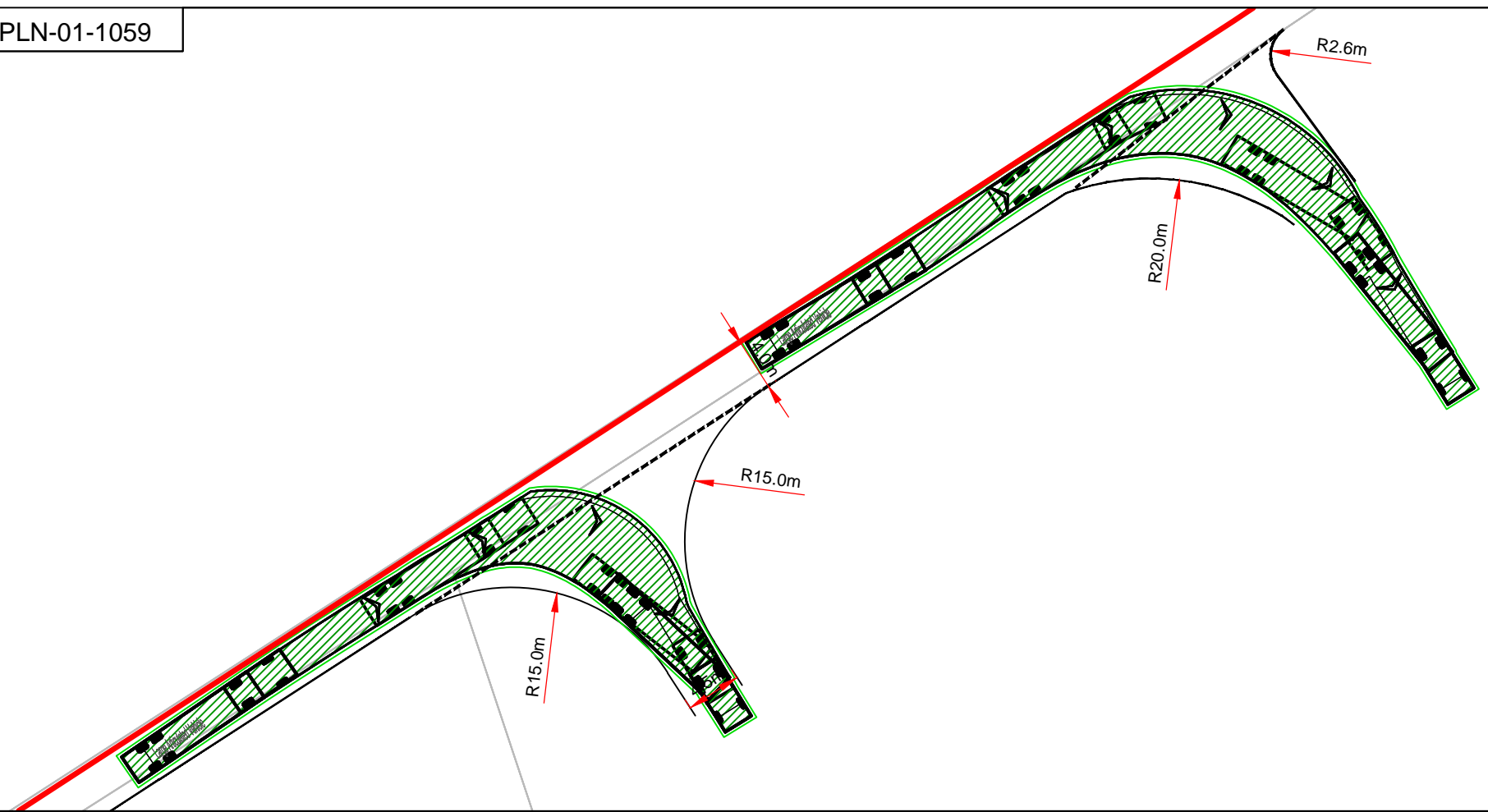
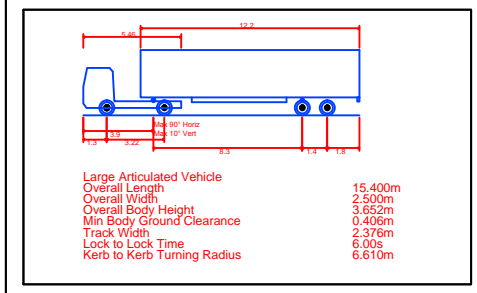


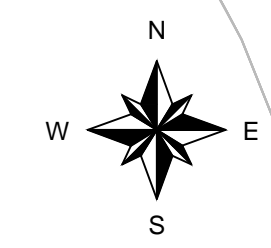
**NOTES:**  
 1. **KEY**  
 APPLICATION BOUNDARY  
 EDGE OF CARRIAGEWAY AT ROAD JUNCTION

REFER TO DRAWING NUMBER 10-2574-PLN-01-1049 (DOCUMENT REFERENCE 2.59) FOR PROPOSED VEHICULAR ACCESS ARRANGEMENT.

**LARGE ARTICULATED VEHICLE PROFILE**



RIGHT TURN INTO ACCESS



Background reproduced from Ordnance Survey Data, with the permission of the Controller of Her Majesty's Stationery Office. Crown Copyright and Database Rights (2014) (National Grid Carbon Ltd License -100055005)

DRAWN	KM
DATE	JUNE 2014
Tel : 01133916800 Fax : 01133916899 www.aecom.com	

CLIENT



31 Homer Road  
Solihull  
West Midlands  
B91 3LT


PROJECT  
 YORKSHIRE AND HUMBER CARBON CAPTURE AND STORAGE CROSS COUNTRY PIPELINE

TITLE  
 BARMSTON PUMPING STATION PERMANENT VEHICULAR ACCESS (SANDS ROAD) VEHICULAR SWEEP PATH ANALYSIS APFP REGULATION 5(2)(0) PINS REFERENCE NO. EN070001 DOCUMENT REFERENCE 2.69

SHEET	1	OF	1	SCALE	1 : 500 @ A3	A3	
DRG No	10-2574-PLN-01-1059					ISSUE	A



ALL MEASUREMENTS AND DIMENSIONS ARE IN METRES



ISSUE	DATE	DRAWN	CHECKED	APPROVED	ISSUE	DATE	DRAWN	CHECKED	APPROVED	ISSUE	DATE	DRAWN	CHECKED	APPROVED	ISSUE	DATE	DRAWN	CHECKED	APPROVED	ISSUE	DATE	DRAWN	CHECKED	APPROVED					
F					E					D					C					B					A	JUNE 2014	KM	JP	SP
AMENDMENT																													
DCO SUBMISSION																													

© National Grid Carbon Limited (2014)  
 All rights reserved. No part of this work may be reproduced or used in any form (including storage of electronic means) without the written permission of National Grid Carbon Ltd.  
 WARNING: Any unauthorised act in relation to the work may result in both a civil claim for damages and criminal prosecution.