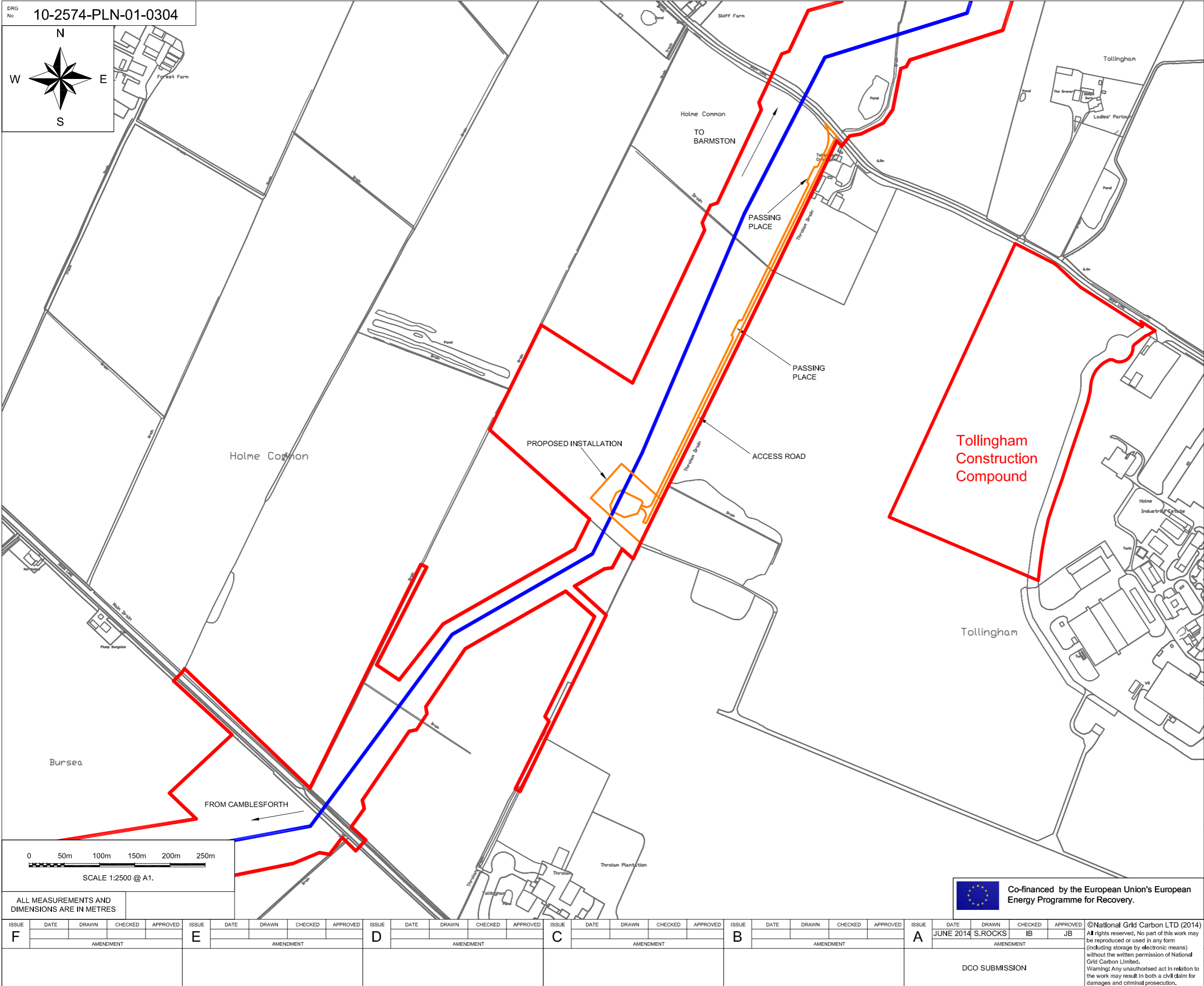



DRG No 10-2574-PLN-01-0304




- NOTES**
1. The OS grid reference for the installation is SE 824 361. The nearest post code to the installation is YO43 4BA.
 2. The approximate area of the proposed installation within the post and rail boundary fence is 5.641 square metres.
 3. The approximate length of the proposed installation access road from the public highway to the entrance of the installation is 550m.

- KEY**
- APPLICATION BOUNDARY
 - PIPELINE ROUTE
 - BOUNDARY OF INSTALLATION AND ACCESS TO THE INSTALLATION

Background reproduced from Ordnance Survey Data, with the permission of the Controller of Her Majesty's Stationery Office. CROWN COPYRIGHT RESERVED. (National Grid Carbon Limited - 100055005)

DRAWN S.ROCKS
 DATE JUNE 2014
 Tel : 01530 563000
 Email: info@premtchtd.com
 www.premtechtd.com

CLIENT




National Grid Carbon LTD
 31 Homer Road
 Solihull
 West Midlands
 B91 3LT

PROJECT YORKSHIRE AND HUMBER
 CARBON CAPTURE AND STORAGE
 CROSS COUNTRY PIPELINE

TITLE TOLLINGHAM BLOCK VALVE
 LOCATION PLAN
 APFP REGULATION 5(2)(0)
 PINS REFERENCE No: EN070001
 DOCUMENT REFERENCE 2.31

SHEET 1 OF 1 SCALE 1:2500 @ A1 A1

DRG No 10-2574-PLN-01-0304 ISSUE A



ALL MEASUREMENTS AND DIMENSIONS ARE IN METRES

ISSUE	DATE	DRAWN	CHECKED	APPROVED	ISSUE	DATE	DRAWN	CHECKED	APPROVED	ISSUE	DATE	DRAWN	CHECKED	APPROVED	ISSUE	DATE	DRAWN	CHECKED	APPROVED	ISSUE	DATE	DRAWN	CHECKED	APPROVED	ISSUE	DATE	DRAWN	CHECKED	APPROVED	ISSUE	DATE	DRAWN	CHECKED	APPROVED					
F					E					D					C					B					A	JUNE 2014	S.ROCKS	IB	JB	©National Grid Carbon LTD (2014) All rights reserved. No part of this work may be reproduced or used in any form (including storage by electronic means) without the written permission of National Grid Carbon Limited. Warning: Any unauthorised act in relation to the work may result in both a civil claim for damages and criminal prosecution.									
																				DCO SUBMISSION																			