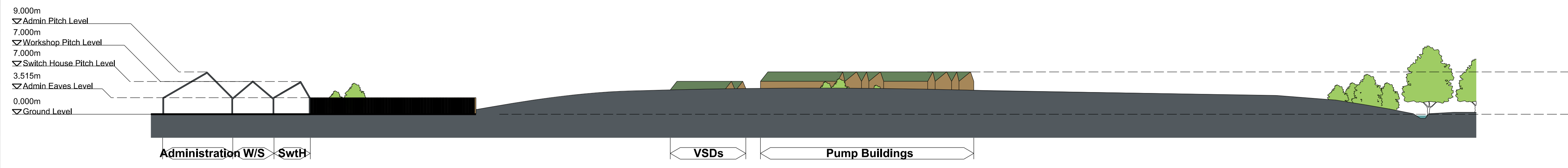
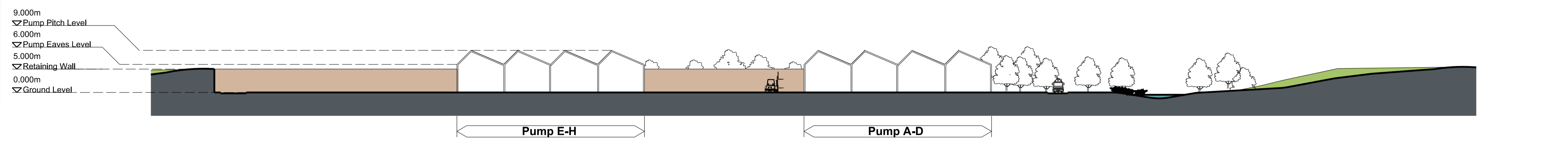


ISO A1 594mm x 841mm

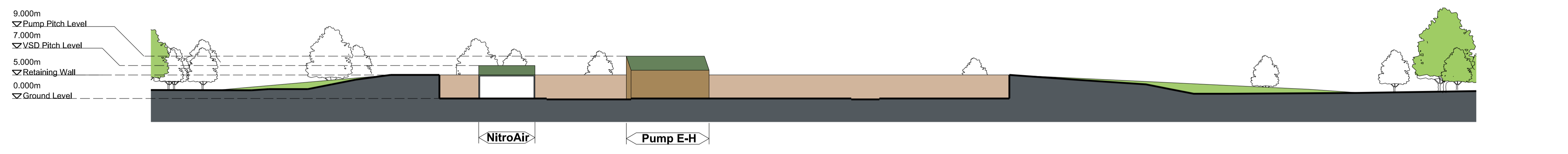
DRG No 10-2574-PLN-01-0345



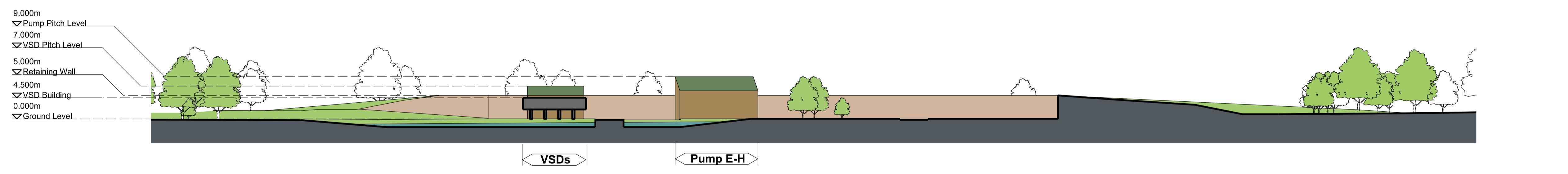
1 Section 1
1:500



2 Section 2
1:500



3 Section 3
1:500



4 Section 4
1:500



CONSULTANT
AECOM
1 New York Street
MANCHESTER, M1 4HD
+44 (0) 131 601 1700 tel
+44 (0) 161 601 1799 fax
www.aecom.com

NOTES:
1. This layout is illustrative as the details for the layout, scale, external appearance and planting are to be submitted and approved under requirement 5 of schedule 3 of the DCO.
2. The dimensions and levels given here are indicative, and are within the parameters set for the development of the Pumping Station.

The drawing has been prepared for the use of AECOM's Client. It may not be used, modified, reproduced or relied upon by third parties, except as agreed by AECOM in writing. AECOM accepts no responsibility, and hereby disclaims any liability whatsoever, for any party that uses or relies on this drawing without AECOM's express written consent. Do not scale this document. All measurements must be obtained from the stated dimensions.

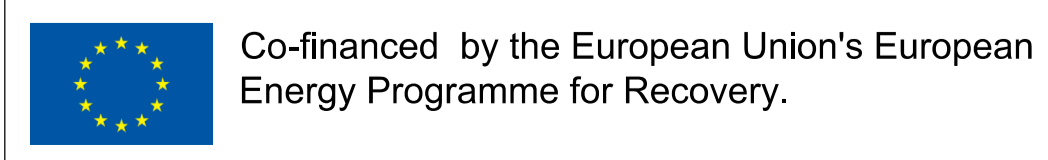
Background Mapping information has been reproduced from the Ordnance Survey map by permission of Ordnance Survey on behalf of The controller of Her Majesty's Stationery Office.
©Crown Copyright Ordnance Survey.
National Grid Carbon Limited 100055005

DRAWN	AG
DATE	JUNE 2014
ISSUED FOR DCO SUBMISSION	

CLIENT
nationalgrid
31 Homer Road
Solihull
West Midlands
B91 3LT

PROJECT YORKSHIRE AND HUMBER
CARBON CAPTURE AND STORAGE
CROSS COUNTRY PIPELINE

TITLE
**BARMSTON PUMPING STATION
PROPOSED SITE SECTIONS**
APFP REGULATION 5(2)(g)
PINS REFERENCE No: EN070001
DOCUMENT REFERENCE 2.15



SHEET	6 OF 7	SCALE	1:500@A1	A1
DRG No	10-2574-PLN-01-0345	ISSUE	A	