


 PINS Ref: EN070001  
 Regulation No: APFP Reg 5 (2) (n)  
 Document Ref: 2.6  
 Co-financed by the European Union's European Energy Programme for Recovery

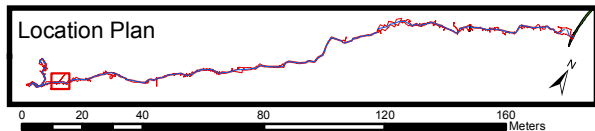
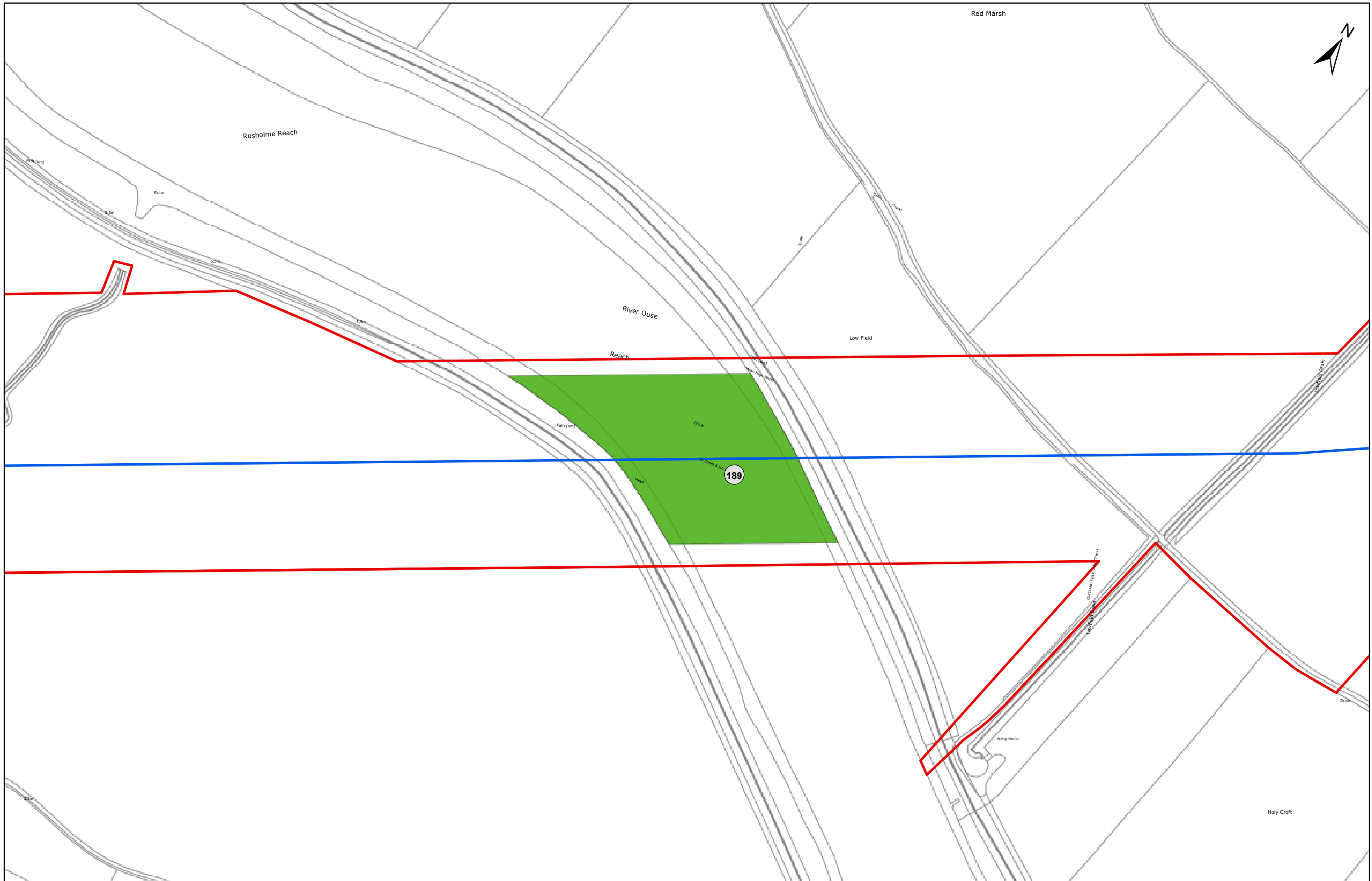
**Legend**  
 Pipeline Centreline  
 Order Limits  
 Extent of Crown Land  
 Book of Reference Plot Number

**Land Registry reference and owner (s):**  
 YE A53501 The Queen's Most Excellent Majesty In Right Of Her Crown  
 The Crown Estate Commissioners The Crown Estate,  
 16 New Burlington Place, London, W1S 2HX  
 Land Location: Foreshore at Bridlington Bay  
 Area = 23651.35 sqm





**SCHEME:**  
 YORKSHIRE AND HUMBER  
 CARBON CAPTURE AND STORAGE  
 CROSS COUNTRY PIPELINE  
 Date: June 2014  
 Version: FINAL  
 Scale: 1:2,500 @ A3  
 Revision: B FINAL

Foreshore at Barmston Sands, Bridlington  
 Ref: HUMBCC-2014-1-SCLP-JH-Crown Land 1  
 Reproduced from Ordnance Survey map data.  
 Crown Copyright. All rights Reserved.  
 License Number 100055005






 PINS Ref: EN070001  
 Regulation No: APFP Reg 5 (2) (n)  
 Document Ref: 2.6  
 Co-financed by the European Union's European Energy Programme for Recovery

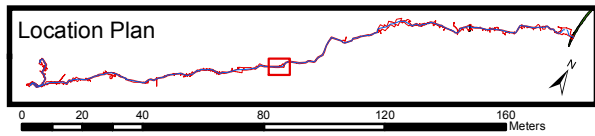
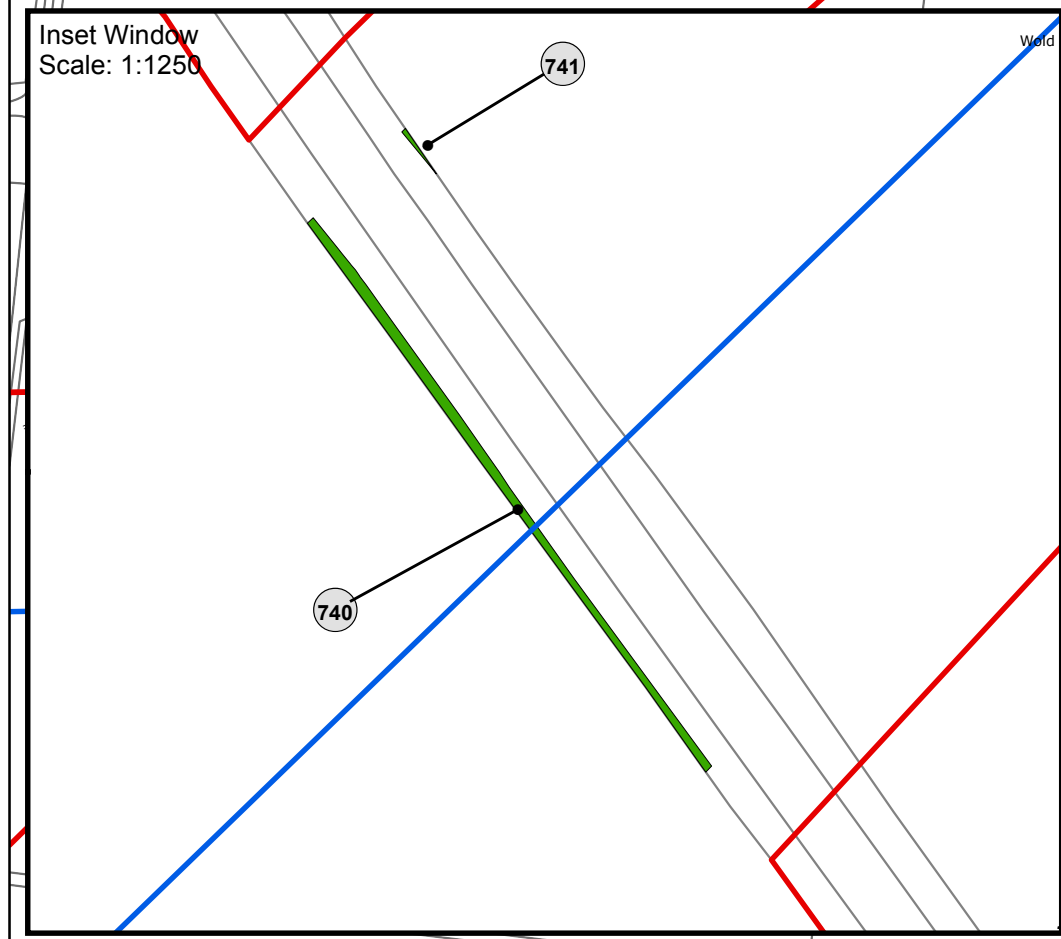
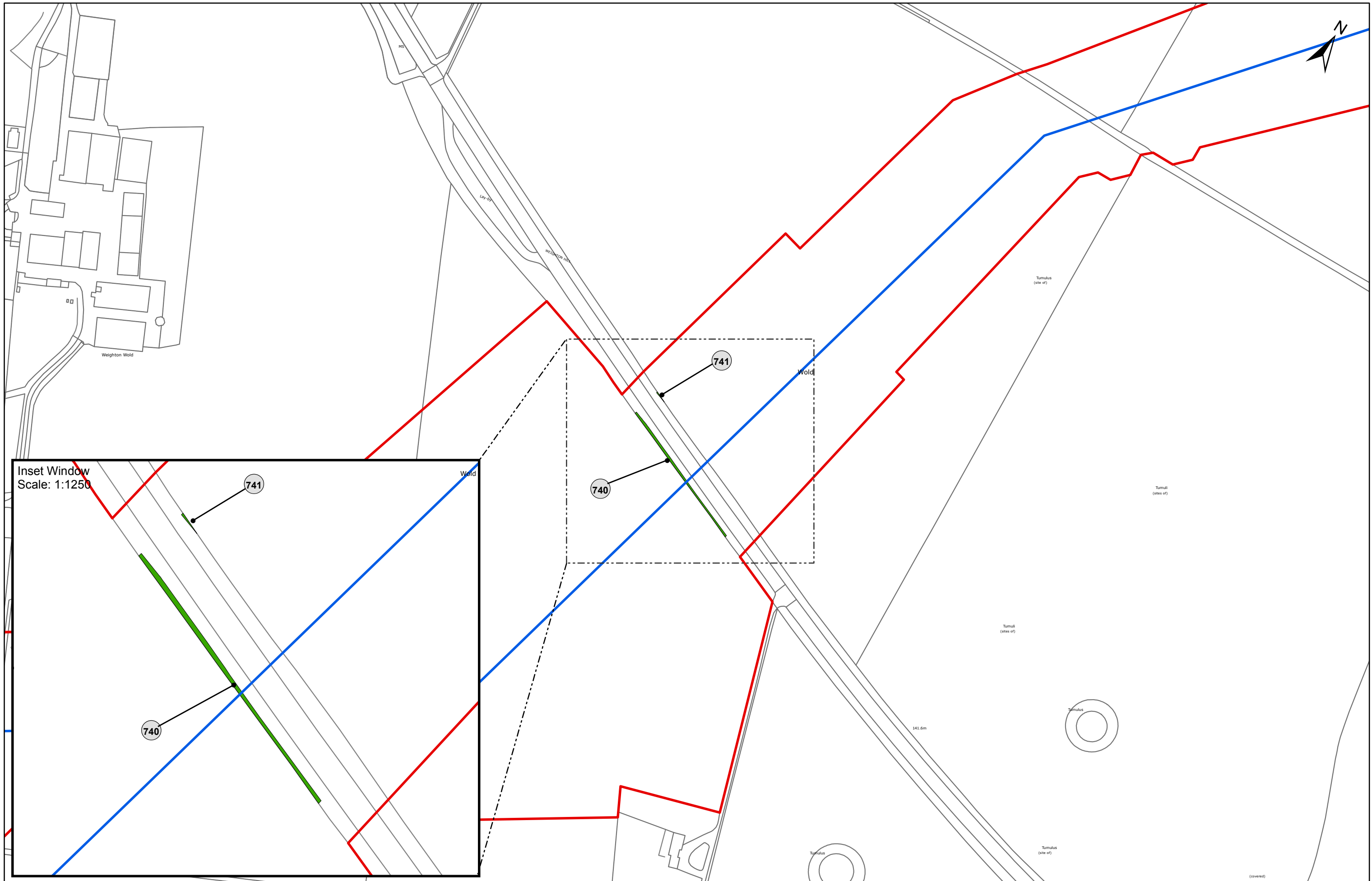
**Legend**  
 Pipeline Centreline  
 Order Limits  
 Extent of Crown Land  
 Book of Reference Plot Number


**Land Registry reference and owner (s):** YEA55193 The Queen's Most Excellent Majesty In Right Of Her Crown  
 The Crown Estate Commissioners The Crown Estate  
 16 New Burlington Place, London, W1S 2HX  
 Land Location: Foreshore and bed of the River Ouse, Barmby On The Marsh, Goole  
 Area = 17484.95 sqm

**SCHEME:**  
**YORKSHIRE AND HUMBER  
 CARBON CAPTURE AND STORAGE  
 CROSS COUNTRY PIPELINE**  
 Date: June 2014  
 Version: FINAL  
 Scale: 1:2,500 @ A3  
 Revision: A FINAL

Foreshore and the bed of the River Ouse  
 Ref: HUMBCC-2014-1-SCLP-JH-Crown Land 2  
 Reproduced from Ordnance Survey map data.  
 Crown Copyright. All rights Reserved.  
 License Number 100055005





 PINS Ref: EN070001  
 Regulation No: APFP Reg 5 (2) (n)  
 Document Ref: 2.6  
Co-financed by the European Union's European Energy Programme for Recovery

**Legend**

- Pipeline Centreline
- Order Limits
- Extent of Crown Land
- 740 Book of Reference Plot Number

**Land Registry reference and owner (s):** YEA56914 & YEA55915 Secretary Of State For Transport  
 Ash House, Falcon Road, Sowton, Exeter, EX2 7LB

Land Location: Land at A1079, Market Weighon, York

Area = 161.61 sqm

**SCHEME:**  
**YORKSHIRE AND HUMBER**  
**CARBON CAPTURE AND STORAGE**  
**CROSS COUNTRY PIPELINE**

Date: June 2014  
 Version: FINAL

Scale: 1:2,500 @ A3  
 Revision: A FINAL

Highway Verge  
 Ref: HUMBCC-2014-1-SCLP-JH-Crown Land 3

Reproduced from Ordnance Survey map data.  
 Crown Copyright. All rights Reserved.  
 License Number 100055005

