







 PINS Ref: EN070001  
 Regulation No: APFP Reg 5 (2) (i)  
 Document Ref: 2.2  
 Co-financed by the European Union's European Energy Programme for Recovery

**Legend:**  
 Pipeline Centreline  
 Order Limits  
 Extent of Open Space Permanent Rights to be taken  
 Full extent of Open Space outside of Permanent Rights  
 Book of Reference Plot Number

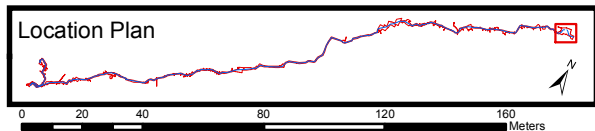
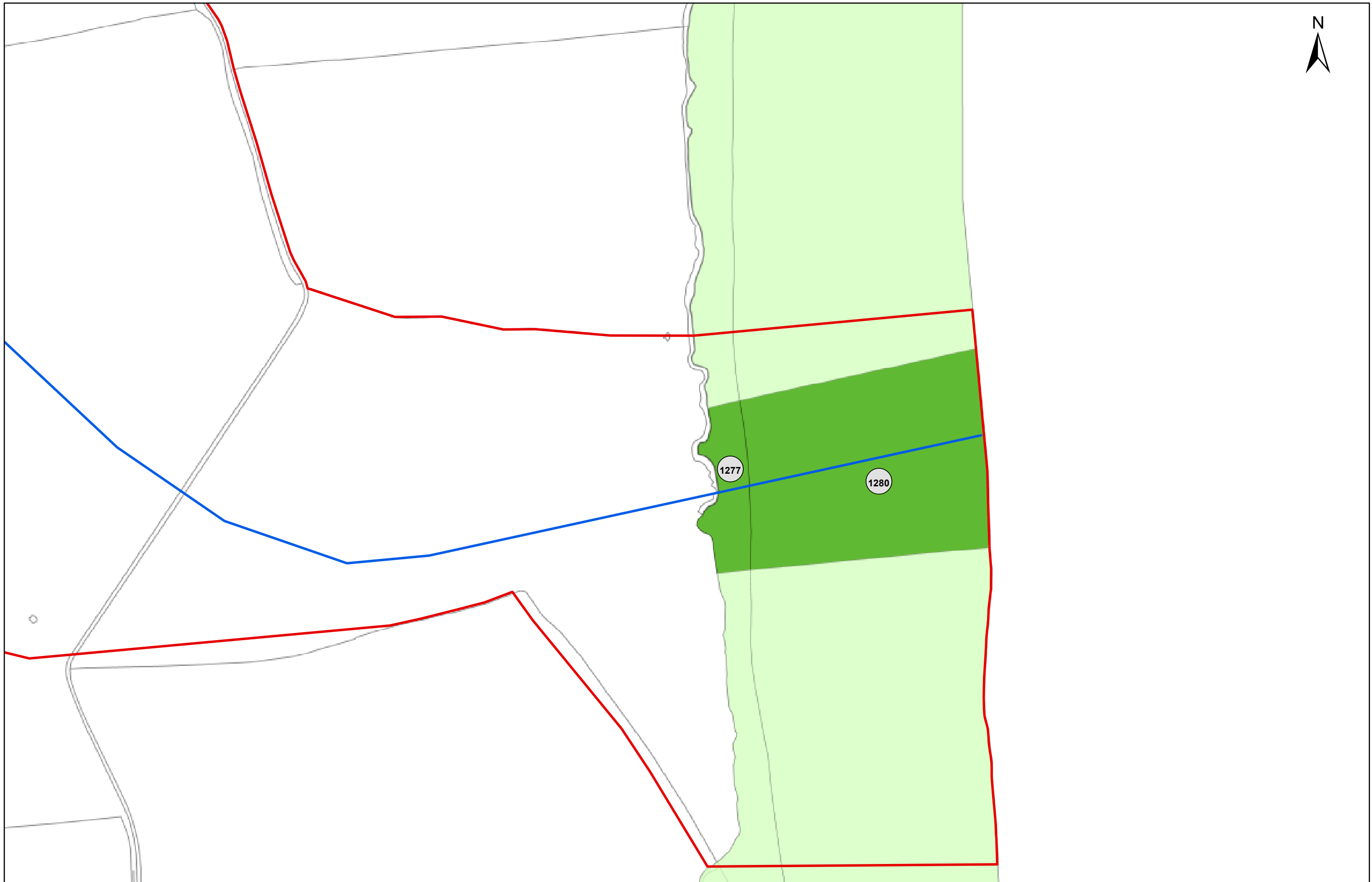
**Land Registry reference and owner (s):**  
 YE A71257 Mr Robin Thurlby & Mrs Anne Farnsworth  
 1 Church Walk, Little Driffield, Driffield, YO25 5XP  
 Land Location: River Hull or West Beck Agricultural  
 Area = 761.87 sqm

YE A55789 Yorkshire Wildlife Trust  
 1 St George's Place, York, North Yorkshire, YO24 1GN  
 Land Location: Land Adjoining West Beck, Wansford Driffield  
 Area = 1667.29 sqm






**SCHEME:**  
**YORKSHIRE AND HUMBER  
 CARBON CAPTURE AND STORAGE  
 CROSS COUNTRY PIPELINE**  
 Date: June 2014 Scale: 1:2,500@ A3  
 Version: FINAL Revision: A FINAL

Local Wildlife Reserve, Wansford Bridge nr Driffield  
 Ref: HUMBCC-2014-1-SCLP-JH-Open Space 1  
 Reproduced from Ordnance Survey map data.  
 Crown Copyright. All rights Reserved.  
 License Number 100055005






 PINS Ref: EN070001  
 Regulation No: APFP Reg 5 (2) (i)  
 Document Ref: 2.2  
Co-financed by the European Union's European Energy Programme for Recovery

**Legend:**  
 Pipeline Centreline  
 Order Limits  
 Extent of Open Space Permanent Rights to be Taken  
 Full Extent of Open Space outside of Permanent Rights  
 Book of Reference Plot Number

**Land Registry reference and owner (s):**  
 YEA55754 Glendon Estates Limited  
 96 Quay Road, Bridlington, YO16 4HZ  
 Land Location: foreshore at Bridlington Bay  
 Area= 3409.8 sqm

YEA53501 The Queen's Most Excellent Majesty In Right Of Her Crown  
 The Crown Estate Commissioners The Crown Estate,  
 16 New Burlington Place, London, W1S 2HX  
 Land Location: Foreshore at Bridlington Bay  
 Area = 23651.35 sqm

**SCHEME:**  
 YORKSHIRE AND HUMBER  
 CARBON CAPTURE AND STORAGE  
 CROSS COUNTRY PIPELINE  
 Date: June 2014  
 Version: FINAL  
 Scale: 1:2,500 @ A3  
 Revision: A FINAL

Foreshore at Barmston Sands, Bridlington  
 Ref: HUMBCC-2014-1-SCLP-JH-Open Space2  
Reproduced from Ordnance Survey map data.  
 Crown Copyright. All rights Reserved.  
 License Number 100055005

