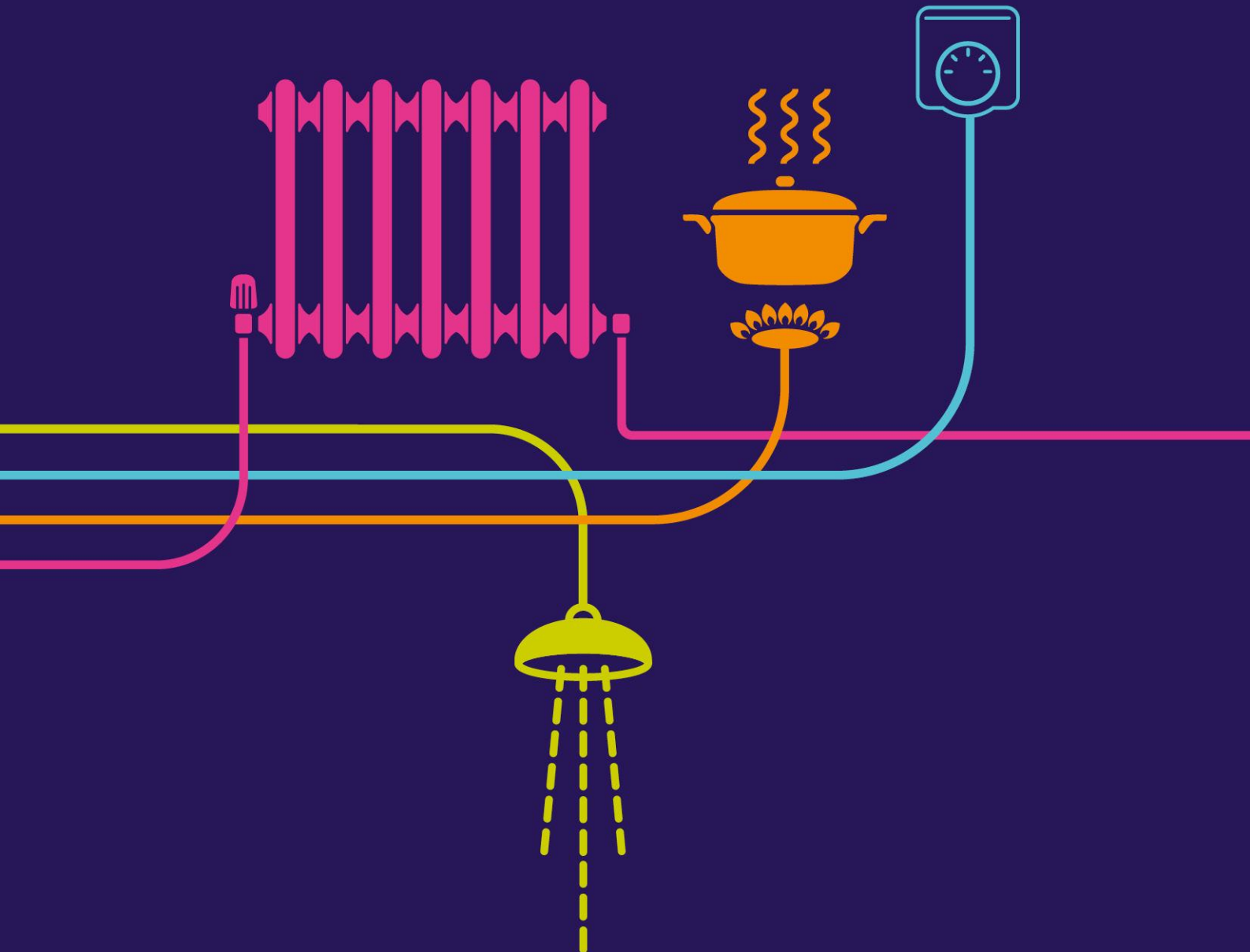
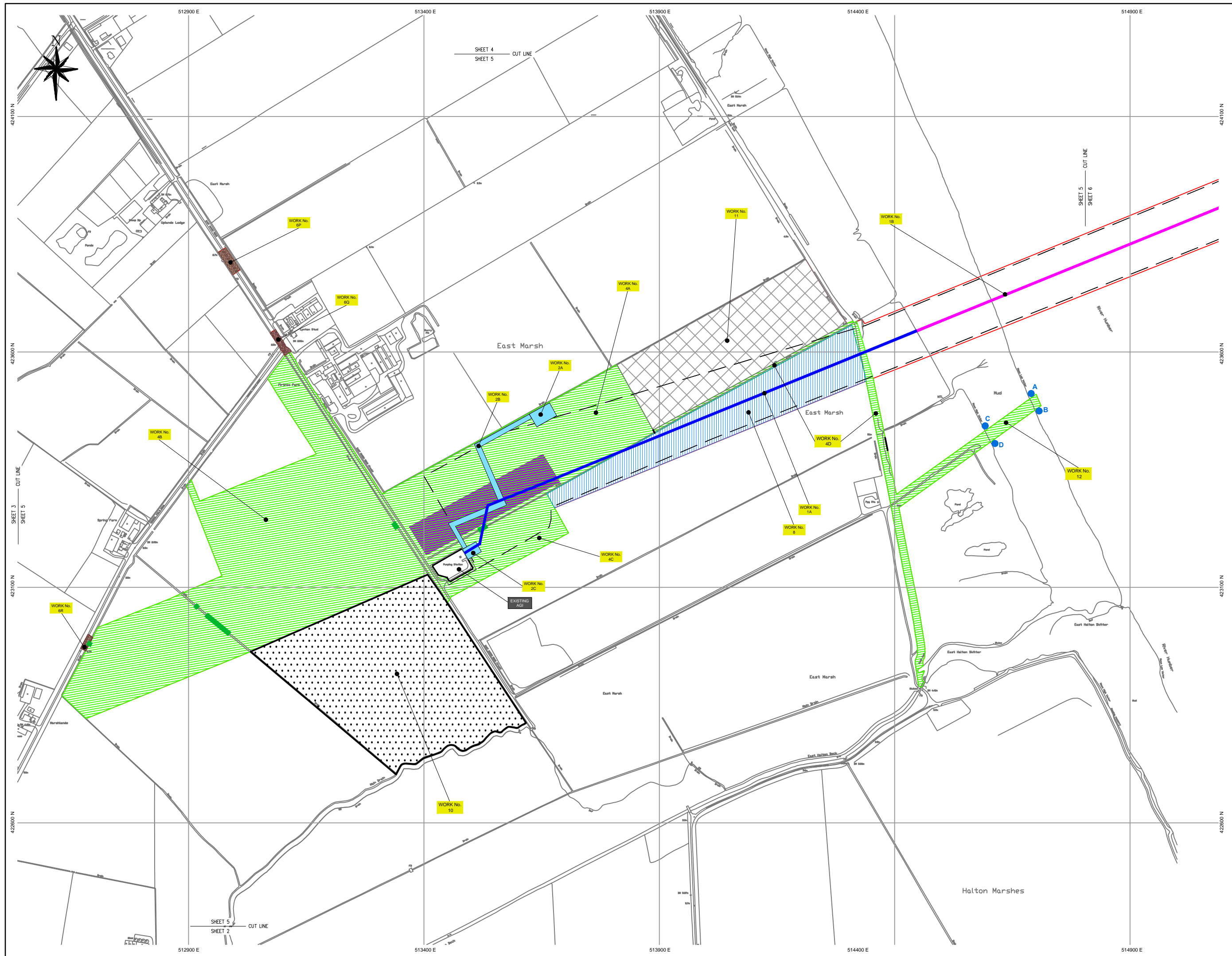


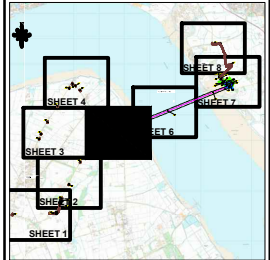
Annexure 2 to Response to First Written Questions – Q5.5 Areas Plan

River Humber Gas Pipeline Replacement Project





- KEY**
- LIMIT OF DEVIATION OF WORK NO.1
 - REPLACEMENT FEEDER 09 PIPELINE - WORK NO.1
 - PERMANENT PIPELINE INSTALLATION CONNECTION AND MONITORING WORKS
 - ORDER LIMITS
 - TEMPORARY ACCESS WORKS
 - TEMPORARY WORK AREAS
 - LAND TEMPORARILY REQUIRED FOR MONITORING PURPOSES
 - TEMPORARY ENVIRONMENTAL MITIGATION AND MANAGEMENT
 - TEMPORARY SPOIL HANDLING AND STORAGE AREAS
 - HEDGEROW WORKS
 - COORDINATES IN SCHEDULE 9 OF THE DCO (DEEMED MARINE LICENCE)
 - INDICATIVE AREA FOR THE DRIVE PIT



WORK AREA	AREA (ha)
4 A, B & C	32.5
4 D	1.56
10	12.8
12	0.95

Notes
 THIS DRAWING IS SCALED AT PAPER SIZE A0. THEREFORE ANY PRINTS TAKEN AT SMALLER SIZES WILL AFFECT ACCURACY OF THE MEASUREMENT UNITS AND SHOULD NOT BE SCALED AGAINST REVISION B COMMENTS SHEETS 5 AND 6 - REALIGNMENT OF ORDER LIMITS AT WORKS NUMBERS 6Q AND 12.

Coordinate System: British National Grid
 Units: Metre
 Projection: Transverse Mercator
 Datum: OSGB 1936
 Scale Factor: 0.9996

REPRODUCTION FROM ORDNANCE SURVEY MAPS, BY PERMISSION OF THE ORDNANCE SURVEY ON BEHALF OF THE CONTROLLER OF HER MAJESTY'S STATIONERY OFFICE. © CROWN COPYRIGHT ORDNANCE SURVEY. OS LICENCE NO. 100024896.

ISSUE	DATE	SUBMISSION VERSION	JK	KB	NA
A	23-09-15				

Title
 THE RIVER HUMBER (GAS PIPELINE REPLACEMENT) ORDER 201X REGULATION 5 (2)(j) DOCUMENT REF NO. 2.2 A WORKS PLANS

NG INVESTMENT NO.	APPLICATION NO.	GIS
	EN060004	A0
NG DRAWING NO.	DRAWING NO.	SC-4.0
		1:2,500
		ISSUE
		A