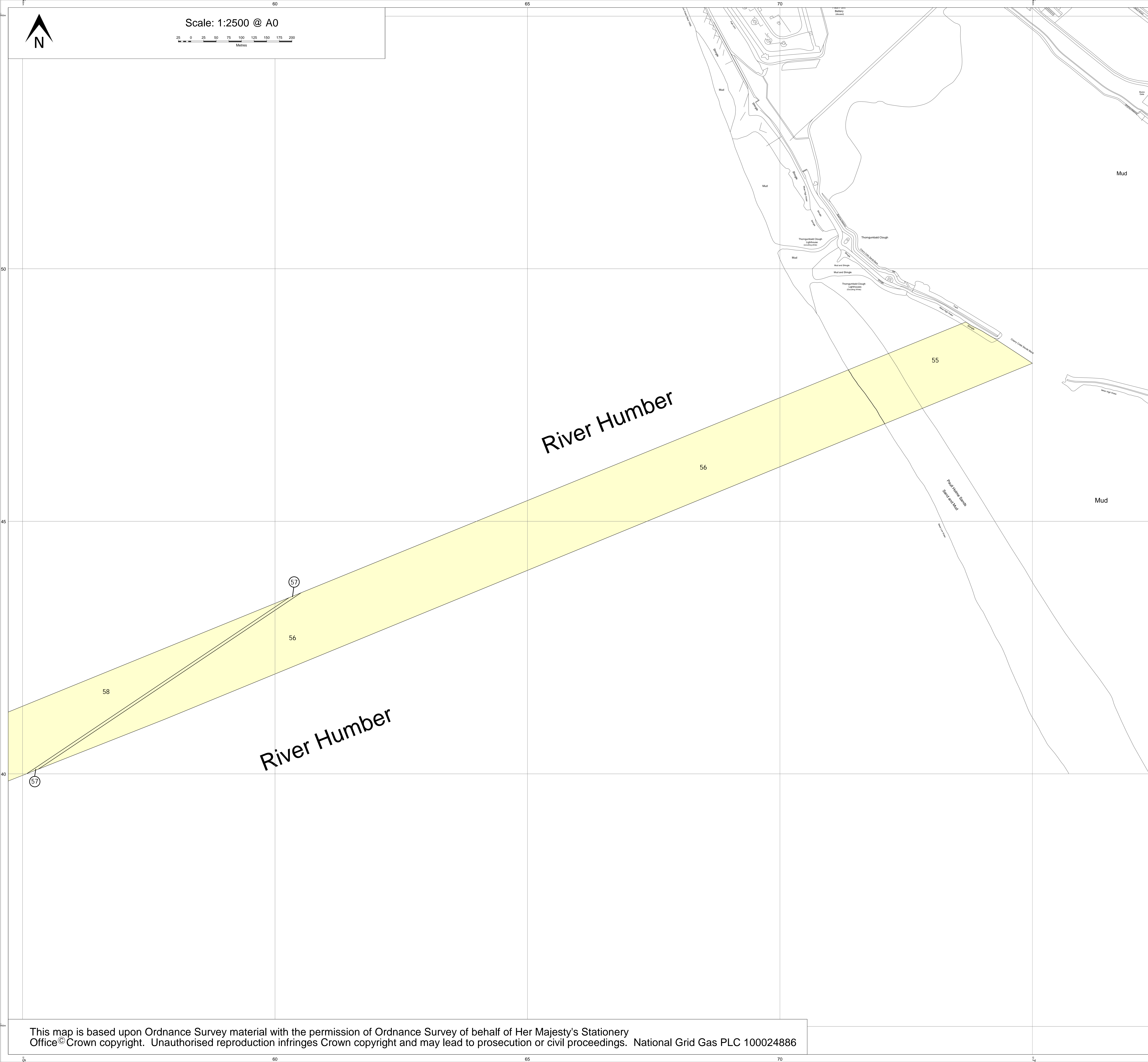






Scale: 1:2500 @ A0
 25 0 25 50 75 100 125 150 175 200
 Metres

TITLE: THE RIVER HUMBER (GAS PIPELINE REPLACEMENT) ORDER 201X REGULATION 5 (2) (n)



LEGEND:

-  LIMITS OF LAND TO BE ACQUIRED OR USED
-  CROWN LAND

Coordinate System: British National Grid
 Projection: Transverse Mercator
 Datum: OSGB 1936
 Units: Metres
 X Centroid Coordinate: 514531
 Y Centroid Coordinate: 423674

CROWN LAND PLAN

Version	Date	Remarks	Drawn	Checked	Approved
1.0	10/04/15		AC	EH	
1.1	10/04/15		AC	EH	
1.2	10/04/15		AC	EH	
1.3	13/04/15		AC	EH	

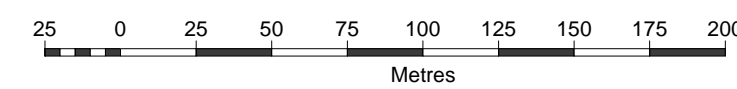
National Grid Drawing Ref: Application No.
 EN060004

Drawing No. Application Document Reference No.
 C001 2.7

Scale: 1:2500	Sheet Size: A0	Sheet: 1 OF 2	Status:
------------------	-------------------	------------------	---------



Scale: 1:2500 @ A0




TITLE: THE RIVER HUMBER (GAS PIPELINE REPLACEMENT) ORDER 201X REGULATION 5 (2) (n)

LEGEND:



LIMITS OF LAND TO BE ACQUIRED OR USED



CROWN LAND

Coordinate System: British National Grid
Projection: Transverse Mercator
Datum: OSGB 1936
Units: Metres

X Centroid Coordinate: 514531

Y Centroid Coordinate: 423674

CROWN LAND PLAN

Version	Date	Remarks	Drawn	Checked	Approved
1.0	10/04/15		AC	EH	
1.1	10/04/15		AC	EH	
1.2	10/04/15		AC	EH	
1.3	13/04/15		AC	EH	

National Grid Drawing Ref:	Application No. EN060004
----------------------------	------------------------------------

Drawing No. C002	Application Document Reference No. 2.7
----------------------------	--

Scale: 1:2500	Sheet Size: A0	Sheet: 2 OF 2	Status:
------------------	-------------------	------------------	---------

