

Annex 9
KGSP General Arrangement of Solution Mining Compound (SMC3)
(Revised)

Drawing 13-03-01/HOL/24/**277** Revision **B2** (Doc Ref 2.8.5)

[to replace Drawing 13-03-01/HOL/24/277 Revision B1 (Doc Ref 2.8.5)]

Folder 8

Section 2.8 "Other Detailed Plans and Drawings"

(Electronic File Name "2.8.5 KGSP Plan_277 B2.pdf")

Revisions:

General update and improved labelling to reflect Elevation Drawing 13-03-01/HOL/24/271 (Doc Ref 2.6.2) and the Equipment Description Tables to be annexed to the Design and Access Statement (Doc Ref 8.3)

Doc. Ref 2.8 Other Detailed Plans and Drawings

Phases of Development

Doc. Ref	Filename	Drawing Number
2.8.1	2.8.1 KGSP Plan_201 B1.pdf	13-03-01/HOL/24/201 Phase 1 Rev B1
2.8.2	2.8.2 KGSP Plan_202 B1.pdf	13-03-01/HOL/24/202 Phase 1 & 2 Rev B1
2.8.3	2.8.3 KGSP Plan_203 B1.pdf	13-03-01/HOL/24/203 Phase 1,2 & 3 Rev B1
2.8.4	2.8.4 KGSP Plan_204 B1.pdf	13-03-01/HOL/24/204 Phase 1,2,3 & Final Connections Rev B1

General Arrangement of Solution Mining Compound (SMC3)

Doc. Ref	Filename	Drawing Number
2.8.5	2.8.5 KGSP Plan_277 B2.pdf	13-03-01/HOL/24/277 Rev B2

Key Plan for Infrastructure Crossings

Doc. Ref	Filename	Drawing Number
2.8.6	2.8.6 KGSP Plan_301 B1.pdf	13-03-01/HOL/24/301 Rev B1

6 Metre Road Crossing RX1 to Puddinglake Brook

Doc. Ref	Filename	Drawing Number
2.8.7	2.8.7 KGSP Plan_302 B1.pdf	13-03-01/HOL/24/302 Rev B1

4 Metre Road Crossing RX2 to Puddinglake Brook

Doc. Ref	Filename	Drawing Number
2.8.8	2.8.8 KGSP Plan_303 B1.pdf	13-03-01/HOL/24/303 Rev B1

4 Metre Road Crossing RX5 to Existing Ditch

Doc. Ref	Filename	Drawing Number
2.8.9	2.8.9 KGSP Plan_306 B1.pdf	13-03-01/HOL/24/306 Rev B1

Brook Crossing PX1 for Brine, Water and Nitrogen Pipelines

Doc. Ref	Filename	Drawing Number
2.8.10	2.8.10 KGSP Plan_310 B1.pdf	13-03-01/HOL/24/310 Rev B1

Brook Crossing PX3 for 20" Brine and Water Pipelines

Doc. Ref	Filename	Drawing Number
2.8.11	2.8.11 KGSP Plan_309 B1.pdf	13-03-01/HOL/24/309 Rev B1

Ditch Crossing PX6 for Brine, Water and Nitrogen Pipelines

Doc. Ref	Filename	Drawing Number
2.8.12	2.8.12 KGSP Plan_312 B1.pdf	13-03-01/HOL/24/312 Rev B1

Brook Crossing GX1 for Gas Pipelines

Doc. Ref	Filename	Drawing Number
2.8.13	2.8.13 KGSP Plan_316 B1.pdf	13-03-01/HOL/24/316 Rev B1

Road Pipeline Crossings DL1 & DL2 on Drakelow Lane

Doc. Ref	Filename	Drawing Number
2.8.14	2.8.14 KGSP Plan_322 B1.pdf	13-03-01/HOL/24/322 Rev B1

Road Pipeline Crossings DL3 & DL4 on Drakelow Lane

Doc. Ref	Filename	Drawing Number
2.8.15	2.8.15 KGSP Plan_323 B1.pdf	13-03-01/HOL/24/323 Rev B1

Road Pipeline Crossing YL1 on Yatehouse Lane

Doc. Ref	Filename	Drawing Number
2.8.16	2.8.16 KGSP Plan_324 B1.pdf	13-03-01/HOL/24/324 Rev B1

Road Pipeline Crossing YL2 on Yatehouse Lane

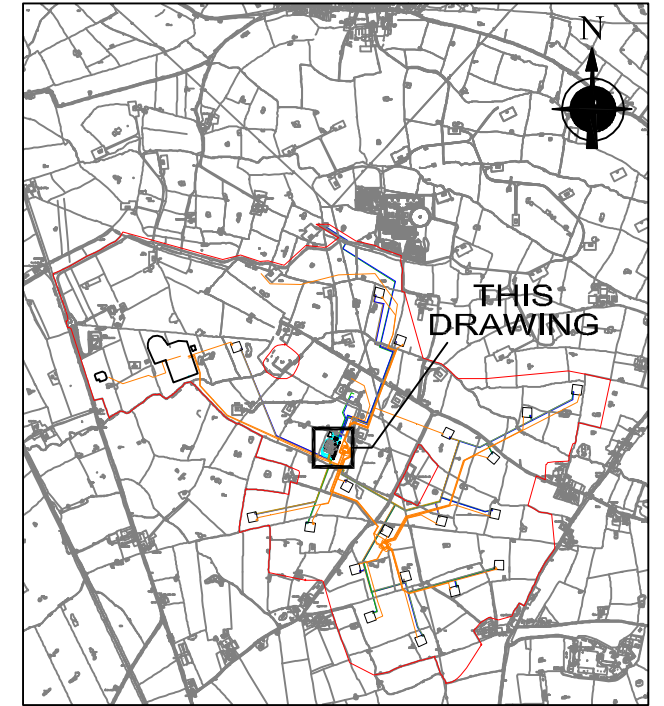
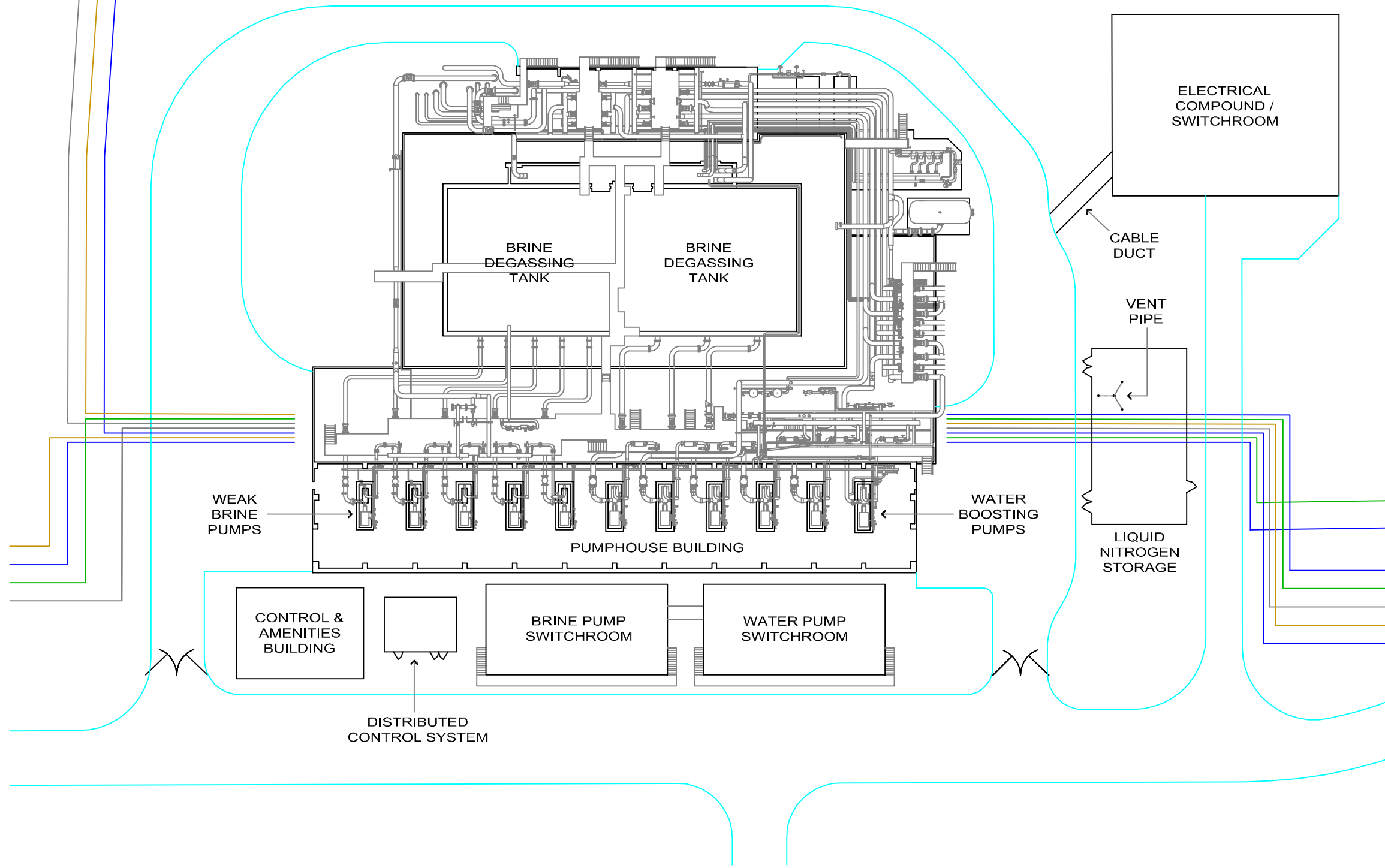
Doc. Ref	Filename	Drawing Number
2.8.17	2.8.17 KGSP Plan_325 B1.pdf	13-03-01/HOL/24/325 Rev B1

Road Pipeline Crossing YL3 on Yatehouse Lane

Doc. Ref	Filename	Drawing Number
2.8.18	2.8.18 KGSP Plan_326 B1.pdf	13-03-01/HOL/24/326 Rev B1

Temporary Diversion Route for Bridleway RB7

Doc. Ref	Filename	Drawing Number
2.8.19	2.8.19 KGSP Plan_327 B1.pdf	13-03-01/HOL/24/327 Rev B1

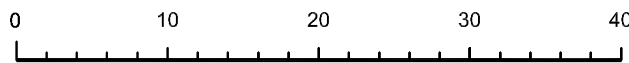


LOCATION PLAN
(NOT TO SCALE)

LEGEND

- WATER MAIN
- BRINE MAIN
- NITROGEN MAIN
- BRINE MAIN
- ACCESS ROAD

PLAN



Scale in Metres 1 : 500

HOLFORD BRINEFIELD - KGSP - GENERAL ARRANGEMENT OF SOLUTION MINING COMPOUND (SMC3)

TITLE		HOLFORD BRINEFIELD - KGSP - GENERAL ARRANGEMENT OF SOLUTION MINING COMPOUND (SMC3)		DRAWN BY Alan Skelthorn		DATE 02.02 2015		APPROVED BY C M		ACC. No.		PROJECT No.		SCALE 1:500	
B2	DRAWING UPDATED SINCE SUBMISSION	DP	22.01 2016	KEUPER GAS STORAGE LIMITED		CHECKED BY RDS		DATE 02.02 2015		WORKS PLANT REF		APPLICATION NUMBER EN030002		SIZE A3	
B1	FOR DCO APPLICATION	DP	26.10 2015	BRINE AND WATER SECTION, NORTHWICH SITES.		TELE:		INST E		GEOG. AREAS		DRAWING No. 13-03-01/HOL/24/277		REV B2	
REV	ALTERATIONS	CHKD BY	DATE	HOLFORD BRINEFIELD, LOSTOCK GRALAM, NORTHWICH, CHESHIRE, CW9 7TD.		EXT:		THIS DRAWING HAS BEEN GENERATED USING C.A.D AUTHORISED COPYING AND MICROFILMING IS PERMITTED BUT UNDER NO CIRCUMSTANCES SHOULD REVISIONS BE MADE TO THE DRAWING EXCEPT BY UPDATING THE CAD MASTER IMAGE. IF ANY DOUBT EXISTS PLEASE CONTACT HOLFORD DRAWING OFFICE FOR CONFIRMATION OF CURRENT DRAWING STATUS							

THIS DRAWING IS PRIVATE AND CONFIDENTIAL AND IS THE PROPERTY OF KEUPER GAS STORAGE LIMITED. IT MUST NOT BE COPIED OR LENT WITHOUT THE CONSENT OF KEUPER GAS STORAGE LIMITED BRINE AND WATER SECTION AND MUST BE RETURNED WITH TENDER AND / OR ON COMPLETION OF ORDER.

KEUPER GAS STORAGE LIMITED
BRINE AND WATER SECTION, NORTHWICH SITES.
HOLFORD BRINEFIELD, LOSTOCK GRALAM,
NORTHWICH, CHESHIRE, CW9 7TD.

WARNING

THIS DRAWING HAS BEEN GENERATED USING C.A.D
AUTHORISED COPYING AND MICROFILMING IS PERMITTED
BUT UNDER NO CIRCUMSTANCES SHOULD REVISIONS BE
MADE TO THE DRAWING EXCEPT BY UPDATING THE CAD
MASTER IMAGE. IF ANY DOUBT EXISTS PLEASE CONTACT
HOLFORD DRAWING OFFICE FOR CONFIRMATION OF CURRENT
DRAWING STATUS