



AQUIND Limited

AQUIND INTERCONNECTOR

Converter Station and Telecommunications Buildings Parameter Plans

The Planning Act 2008

The Infrastructure Planning (Applications: Prescribed Forms and Procedure) Regulations
2009 – Regulation 5(2)(o)

Document Ref: 2.6

PINS Ref.: EN020022

AQUIND Limited

AQUIND INTERCONNECTOR

**Converter Station and Telecommunications
Buildings Parameter Plans**

PINS REF.: EN020022

DOCUMENT: 2.6

DATE: 25 JANUARY 2021

WSP

WSP House

70 Chancery Lane

London

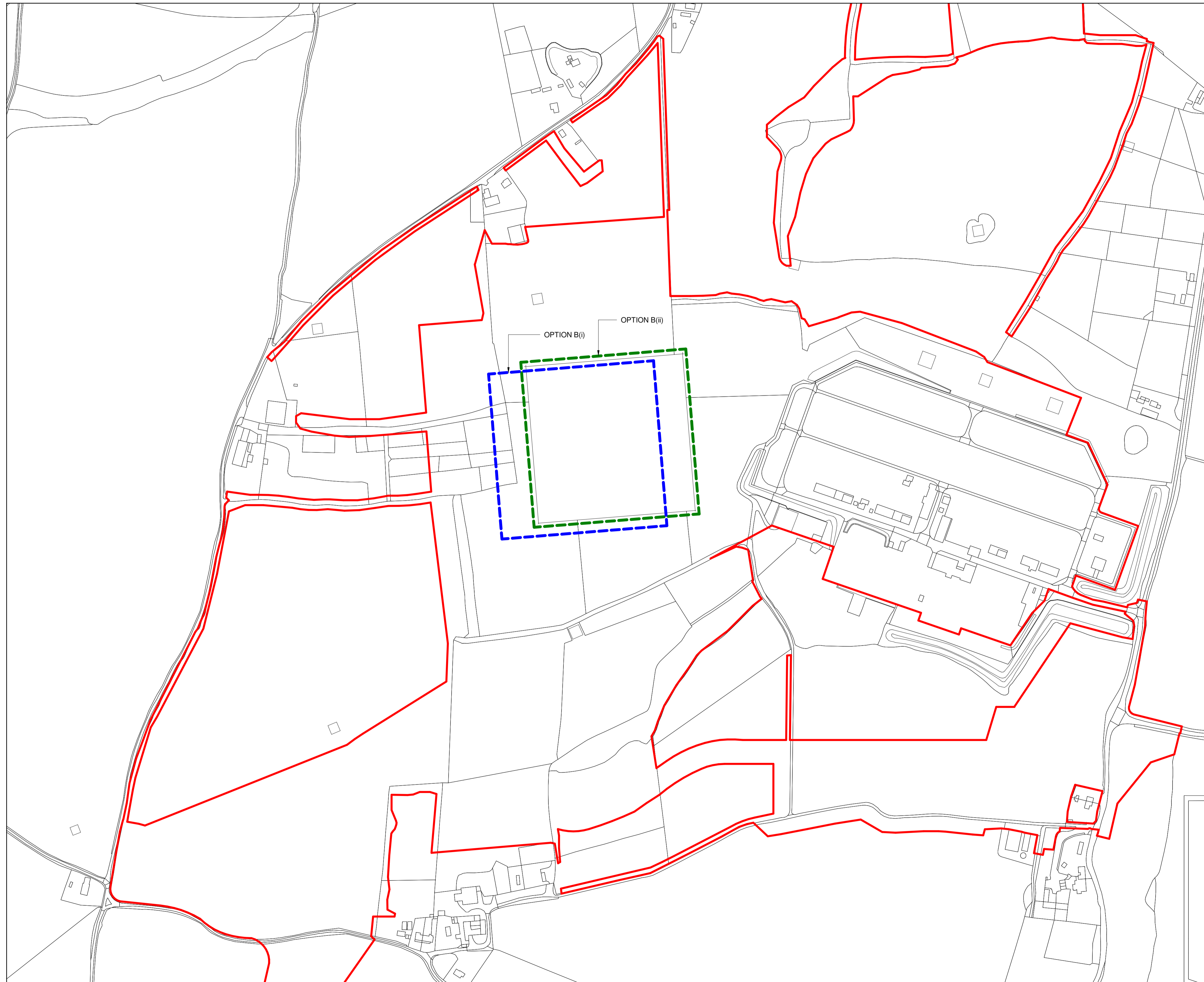
WC2A 1AF

+44 20 7314 5000

www.wsp.com

CONTENTS

EN020022-2.6-PARA-Sheet1	Application document reference 2.6 Converter Station and Telecommunications Buildings Parameter Plans Combined Options Sheet 1 of 3
EN020022-2.6-PARA-Sheet2	Application document reference 2.6 Converter Station and Telecommunications Buildings Parameter Plans Option B(i) Sheet 2 of 3
EN020022-2.6-PARA-Sheet3	Application document reference 2.6 Converter Station and Telecommunications Buildings Parameter Plans Option B(ii) Sheet 3 of 3



- AQUIND Interconnector
Parameter Plans
- LEGEND KEY- PARAMETER HEIGHTS
- ORDER LIMITS
 - - - CONVERTER STATION PERIMETER OPTION B (i)
 - - - CONVERTER STATION PERIMETER OPTION B (ii)

DRAWING TO BE PRINTED ONLY IN COLOUR

Infrastructure Planning (Applications: Prescribed Forms & Procedure) Regulations 2009 - Regulation 5(2)(o)

REV	DATE	BY	DESCRIPTION	CHK	APP
02	14.01.21	sm	Second Issue	JJ	JB
01	25.10.19	sm	Issued for Approval	JJ	JB

DRAWING STATUS: FOR APPROVAL



WSP House, 70 Chancery Lane, London, WC2A 1AF, UK
Tel: +44 (0) 20 7314 5000
wsp.com



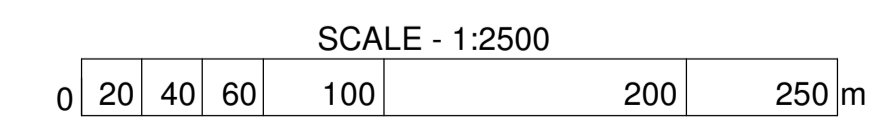
PROJECT: AQUIND Interconnector

TITLE: Application document reference
2.6 Converter Station and Telecommunications
Buildings Parameter Plans
Combined Options
Sheet 1 of 3

SCALE AT A1: 1:1250	CHECKED: JJ	APPROVED: JB
PROJECT No: EN020022	DESIGNED: SM	DATE: 25.10.2019
DRAWING No: EN020022-2.6-PARA-Sheet1	REV: 02	

© WSP UK Ltd

1 Converter Station Parameter Plan Options B(i) and B (ii)
1 : 2500



Reproduced from Ordnance Survey digital map data © Crown copyright 2018. All rights reserved. Licence number 0100031673.
© Crown copyright material is reproduced with the permission of Land Registry under delegated authority from the Controller of HMSO. This material was last updated in 2018 and may not be copied, distributed, sold or published without the formal permission of Land Registry. Only an official copy of a title plan or register obtained from the Land Registry may be used for legal or other official purposes. May contain public sector information licensed under the Open Government Licence v 3.0.



- AQUIND Interconnector
Parameter Plans
- LEGEND KEY - PARAMETER HEIGHTS
- ORDER LIMITS
 - - - CONVERTER STATION PERIMETER
 - - - TELECOMS SITE PERIMETER
 - PARAMETER ZONE 1
ACCESS ROAD
 - PARAMETER ZONE 2
COMPOUND
 - PARAMETER ZONE 3
BUILDING / EQUIPMENT
HEIGHT UP TO 15m
 - PARAMETER ZONE 4
BUILDING HEIGHT UP TO 26m
AND NOT ABOVE +111.100 AOD
 - PARAMETER ZONE 5
BUILDING HEIGHT UP TO 5m

NOTE:-

EMERGENCY LIGHTING COLUMNS WILL ALSO BE DISTRIBUTED AROUND THE SITE - UP TO 15m HIGH.

LIGHTNING PROTECTION MASTS WILL BE LOCATED ON THE SITE (PARAMETER ZONES 3 & 4), UP TO 30m HIGH.

HEIGHTS INDICATED ABOVE ARE HEIGHTS ABOVE FINISHED GROUND FLOOR SLAB LEVEL (+85.100 AOD) IN COMPLIANCE WITH FLOOD RISK ASSESSMENT REQUIREMENT (+300mm ABOVE FINISHED (IE TOP OF GRAVEL CHIPPING) CONVERTER STATION SITE LEVEL (+84.800 AOD)).

DRAWING TO BE PRINTED ONLY IN COLOUR

Infrastructure Planning (Applications: Prescribed Forms & Procedure) Regulations 2009 - Regulation 5(2)(o)

REV	DATE	BY	DESCRIPTION	CHK	APP
03	14.01.21	sm	Third Issue	JJ	JB
02	17.09.20	sm	Second Issue	JJ	JB
01	25.10.19	sm	Issued for Approval	JJ	JB

DRAWING STATUS: **FOR APPROVAL**



WSP House, 70 Chancery Lane, London, WC2A 1AF, UK
Tel: +44 (0) 20 7314 5000
wsp.com



PROJECT: **AQUIND Interconnector**

TITLE: Application document reference
2.6 Converter Station and Telecommunications Buildings Parameter Plans Option B(i)
Sheet 2 of 3

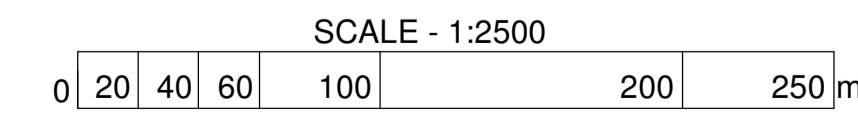
SCALE AT A1: 1:1250	CHECKED: JJ	APPROVED: JB
---------------------	-------------	--------------

PROJECT No: EN020022	DESIGNED: SM	DRAWN: SM	DATE: 25.10.2019
----------------------	--------------	-----------	------------------

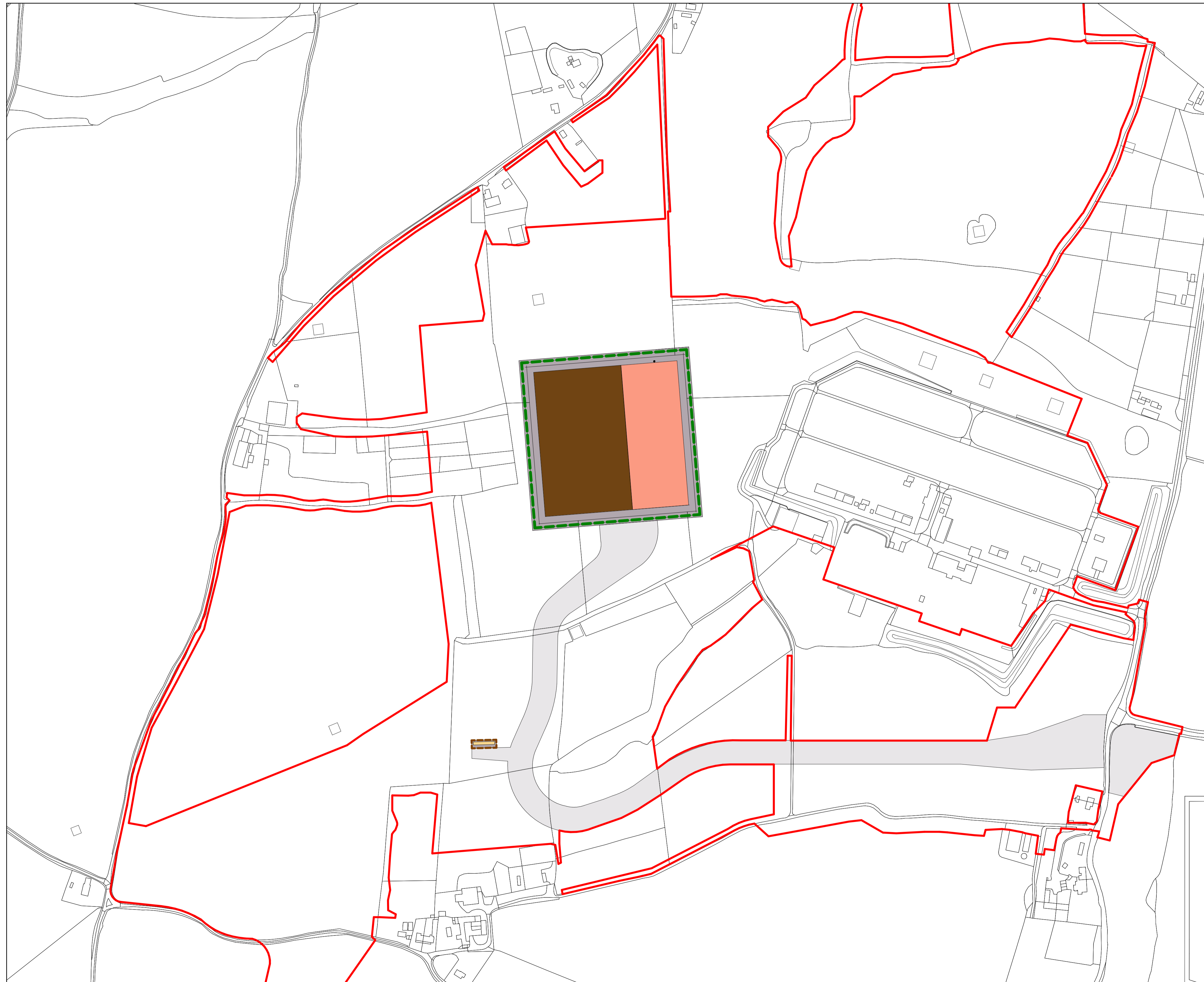
DRAWING No: EN020022-2.6-PARA-Sheet2	REV: 03
--------------------------------------	---------

© WSP UK Ltd

Converter Station Parameter Plan
Vertical Limitations Option B(i)
1 : 2500



Reproduced from Ordnance Survey digital map data © Crown copyright 2018. All rights reserved. Licence number 0100031673.
© Crown copyright material is reproduced with the permission of Land Registry under delegated authority from the Controller of HMSO. This material was last updated in 2018 and may not be copied, distributed, sold or published without the formal permission of Land Registry. Only an official copy of a title plan or register obtained from the Land Registry may be used for legal or other official purposes. May contain public sector information licensed under the Open Government Licence v 3.0.



- AQUIND Interconnector
Parameter Plans
- LEGEND KEY- PARAMETER HEIGHTS
- ORDER LIMITS
 - - - CONVERTER STATION PERIMETER
 - - - TELECOMS SITE PERIMETER
 - PARAMETER ZONE 1
ACCESS ROAD
 - PARAMETER ZONE 2
COMPOUND
 - PARAMETER ZONE 3
BUILDING / EQUIPMENT
HEIGHT UP TO 15m
 - PARAMETER ZONE 4
BUILDING HEIGHT UP TO 26m
AND NOT ABOVE +111.100 AOD
 - PARAMETER ZONE 5
BUILDING HEIGHT UP TO 5m

NOTE:-

EMERGENCY LIGHTING COLUMNS WILL ALSO BE DISTRIBUTED AROUND THE SITE - UP TO 15m HIGH.

LIGHTNING PROTECTION MASTS WILL BE LOCATED ON THE SITE (PARAMETER ZONES 3 & 4), UP TO 30m HIGH.

HEIGHTS INDICATED ABOVE ARE HEIGHTS ABOVE FINISHED GROUND FLOOR SLAB LEVEL (+85.100 AOD) IN COMPLIANCE WITH FLOOD RISK ASSESSMENT REQUIREMENT (+300mm ABOVE FINISHED (IE TOP OF GRAVEL CHIPPING) CONVERTER STATION SITE LEVEL (+84.800 AOD)).

DRAWING TO BE PRINTED ONLY IN COLOUR

Infrastructure Planning (Applications: Prescribed Forms & Procedure) Regulations 2009 - Regulation 5(2)(o)

REV	DATE	BY	DESCRIPTION	CHK	APP
03	14.01.21	sm	Third Issue	JJ	JB
02	17.09.20	sm	Second Issue	JJ	JB
01	25.10.19	sm	Issued for Approval	JJ	JB

DRAWING STATUS: **FOR APPROVAL**



WSP House, 70 Chancery Lane, London, WC2A 1AF, UK
Tel: +44 (0) 020 7314 5000
wsp.com



PROJECT: **AQUIND Interconnector**

TITLE: Application document reference
2.6 Converter Station and Telecommunications Buildings Parameter Plans Option B(ii)
Sheet 3 of 3

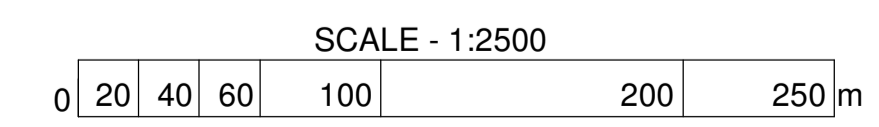
SCALE AT A1: 1:1250	CHECKED: JJ	APPROVED: JB
PROJECT No: EN020022	DESIGNED: SM	DRAWN: SM
		DATE: 25.10.2019

DRAWING No: **EN020022-2.6-PARA-Sheet3** REV: **03**

© WSP UK Ltd

Converter Station Parameter Plan
Vertical Limitations Option B (ii)

1 1 : 2500



Reproduced from Ordnance Survey digital map data © Crown copyright 2018. All rights reserved. Licence number 0100031673.
© Crown copyright material is reproduced with the permission of Land Registry under delegated authority from the Controller of HMSO. This material was last updated in 2018 and may not be copied, distributed, sold or published without the formal permission of Land Registry. Only an official copy of a title plan or register obtained from the Land Registry may be used for legal or other official purposes. May contain public sector information licensed under the Open Government Licence v 3.0.