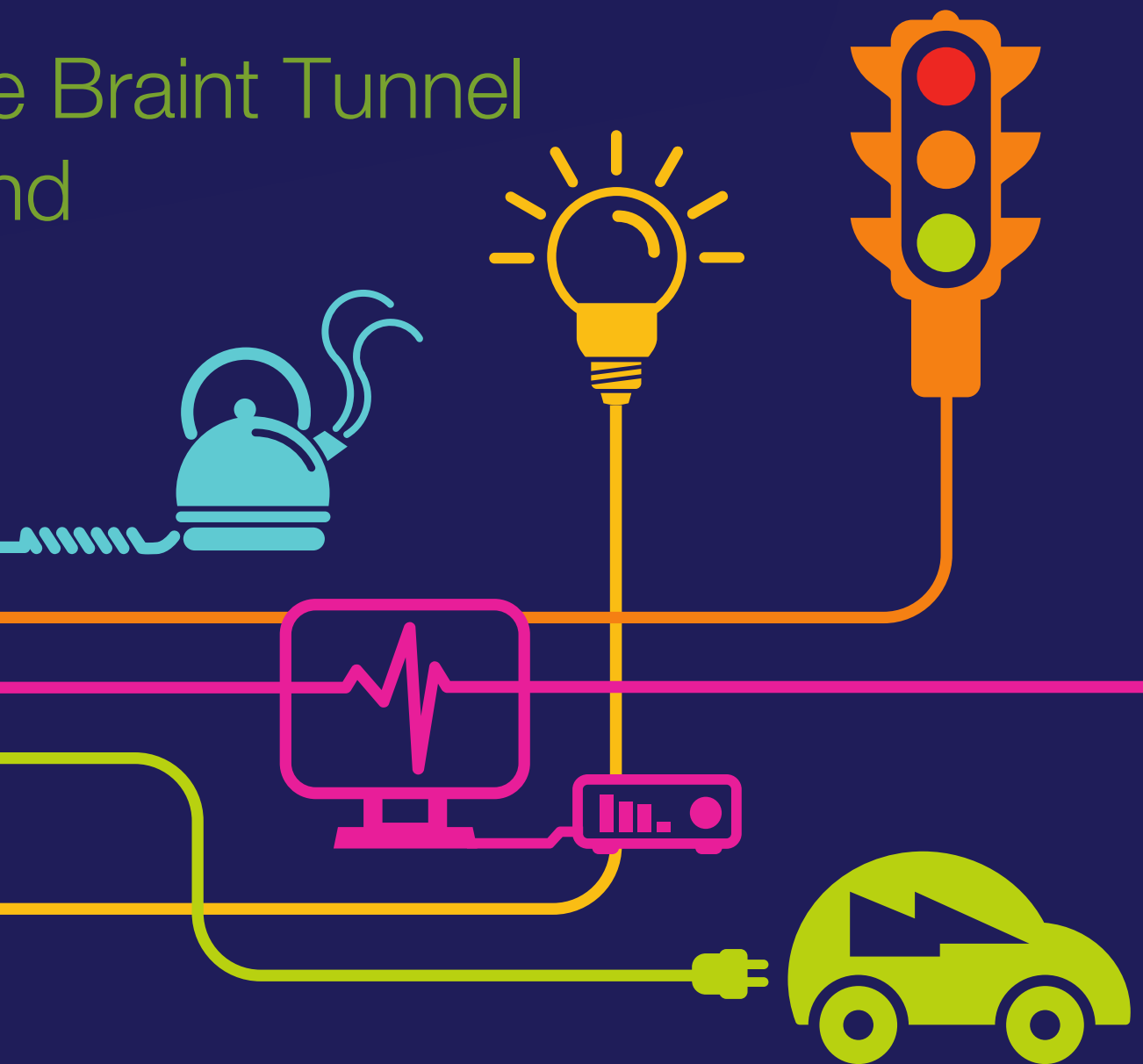


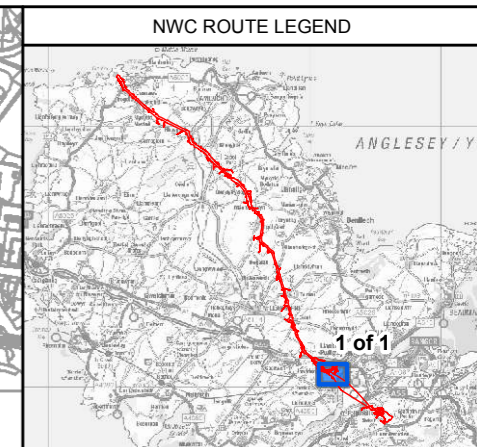
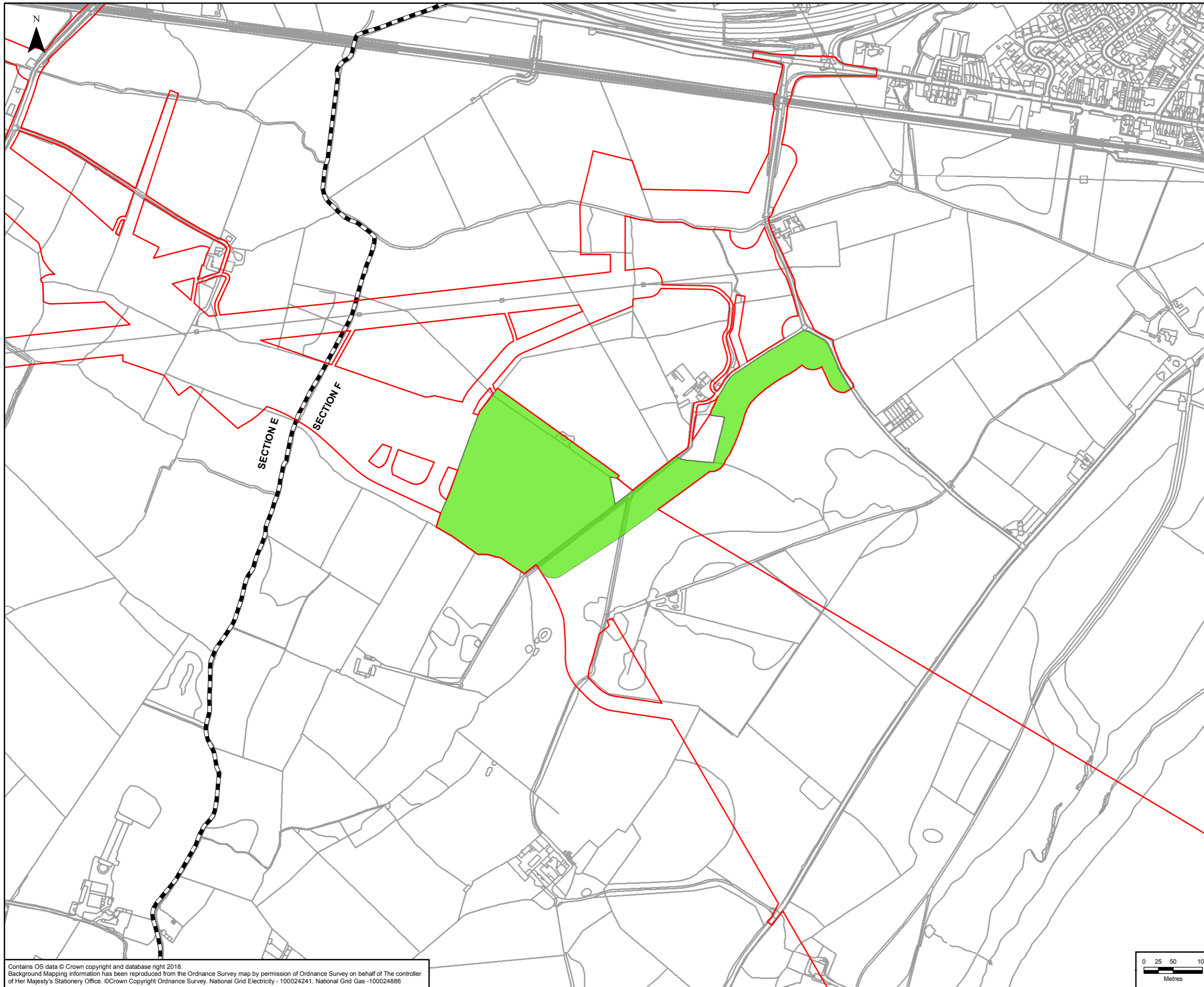
DOCUMENT 5.18.1.3

Agricultural Land Classification at the Braint Tunnel Headhouse & Sealing End Compound Chapter 18 – Figure 3

National Grid (North Wales Connection Project)

*Regulation 5(2)(a) including (l) and (m) of the Infrastructure Planning
(Applications: Prescribed Forms and Procedure) Regulations 2009*





LEGEND

ORDER LIMITS

SECTION OUTLINES

AGRICULTURAL LAND CLASSIFICATION (ALC)

SUBGRADE 3B

NOTES

AGRICULTURAL LAND CLASSIFICATION (ALC) DETERMINED THROUGH SOIL SURVEY CARRIED OUT ON 06/12/2016 AND 07/12/2016

| Rev | Date | Description | GIS | Chk | App |
|-----|------------|-------------------------|-----|-----|-----|
| A | 27/06/2018 | ENVIRONMENTAL STATEMENT | JB | ER | HS |



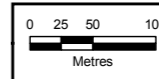
Scheme: NORTH WALES CONNECTION PROJECT

Document Number: 5.18.1.3

Document Title: FIGURE 18.3 AGRICULTURAL LAND CLASSIFICATION AT THE BRAINT TUNNEL HEAD HOUSE AND CABLE SEALING END COMPOUND SECTION F

| Creator: | Date: | Checker: | Date: | Approver: | Date: |
|----------|------------|----------|------------|-----------|------------|
| JB | 27/06/2018 | ER | 27/06/2018 | HS | 27/06/2018 |

| Document Type: | Scale: | Format: | Sheets: | Rev: |
|----------------|---------|---------|---------|------|
| FIGURE | 1:6,000 | A3 | 1 of 1 | A |



Contains OS data © Crown copyright and database right 2018. Background Mapping information has been reproduced from the Ordnance Survey map by permission of Ordnance Survey on behalf of The controller of Her Majesty's Stationery Office. ©Crown Copyright Ordnance Survey, National Grid Electricity - 100024241, National Grid Gas - 100024886