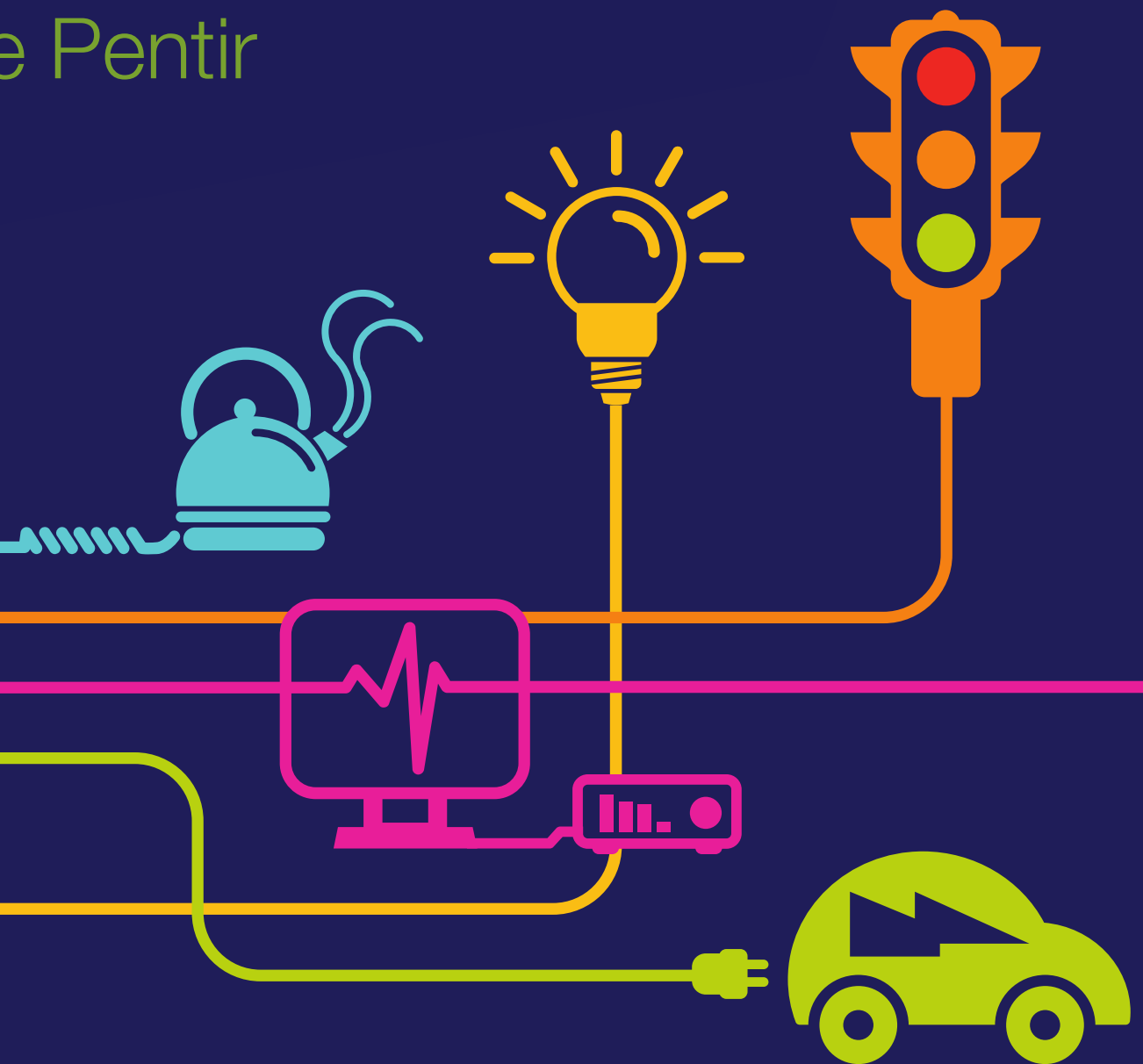


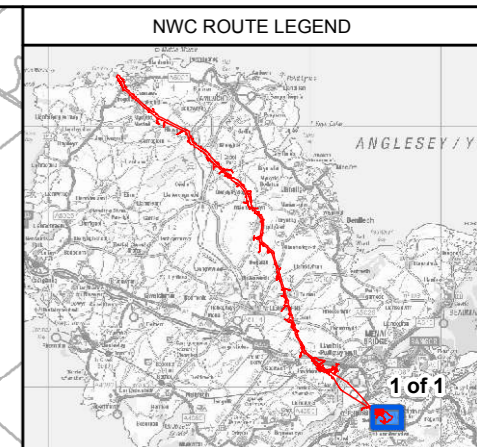
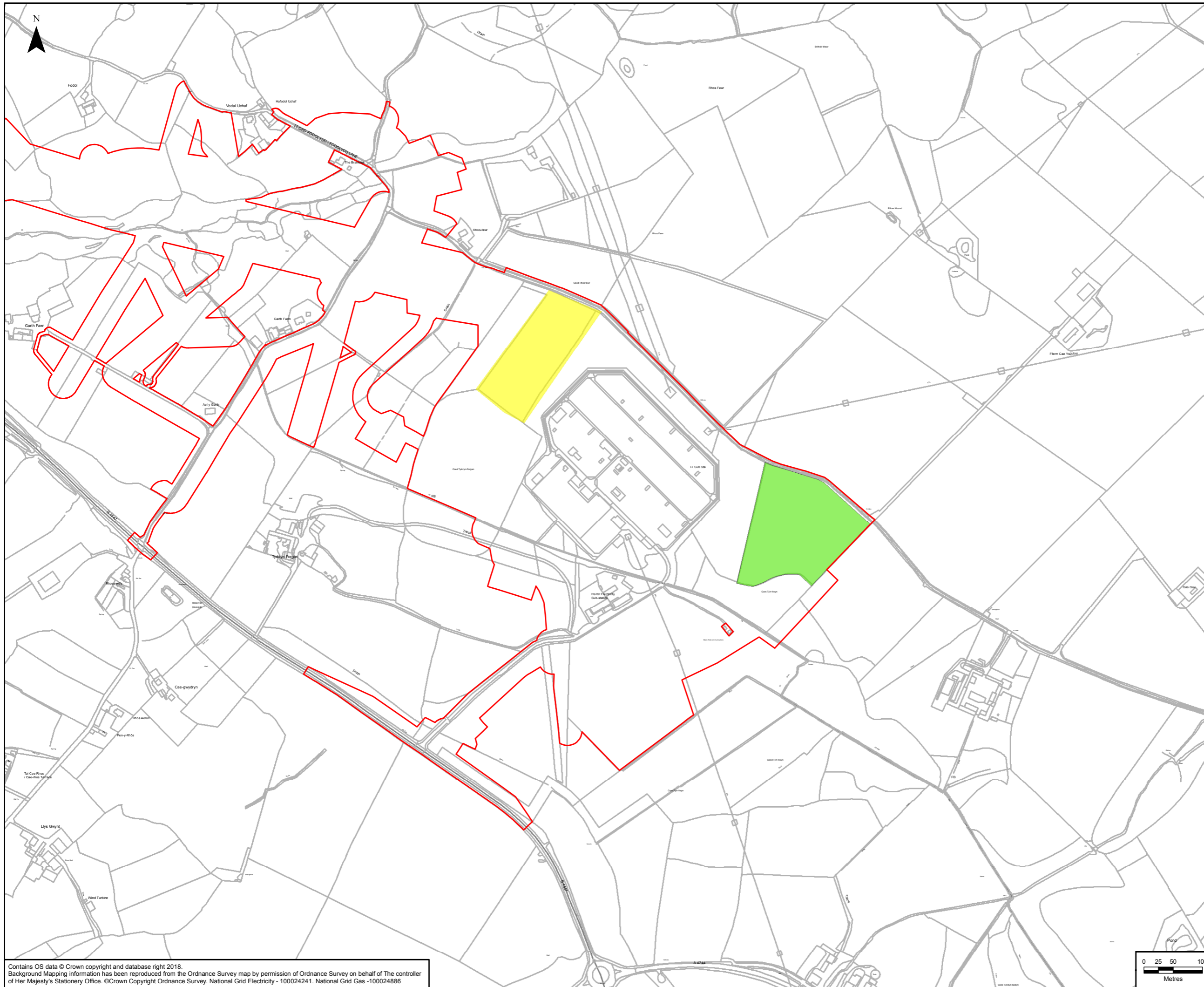
DOCUMENT 5.18.1.2

Agricultural Land Classification at the Pentir  
Substation Extension  
Chapter 18 – Figure 2

National Grid (North Wales Connection Project)

*Regulation 5(2)(a) including (l) and (m) of the Infrastructure Planning  
(Applications: Prescribed Forms and Procedure) Regulations 2009*





- LEGEND**
- ORDER LIMITS
  - AGRICULTURAL LAND CLASSIFICATION (ALC)**
  - SUBGRADE 3B
  - GRADE 4

**NOTES**

AGRICULTURAL LAND CLASSIFICATION (ALC)  
 DETERMINED THROUGH SOIL SURVEY CARRIED  
 OUT ON 06/12/2016 AND 07/12/2016

Rev	Date	Description	GIS	Chk	App
A	27/06/2018	ENVIRONMENTAL STATEMENT	JB	ER	HS

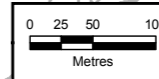


Scheme: NORTH WALES CONNECTION PROJECT

Document Number: 5.18.1.2

Document Title: FIGURE 18.2  
 AGRICULTURAL LAND CLASSIFICATION  
 AT THE PENTIR SUBSTATION EXTENSION  
 SECTION F

Creator:	Date:	Checker:	Date:	Approver:	Date:
JB	27/06/2018	ER	27/06/2018	HS	27/06/2018
Document Type:	Scale:	Format:	Sheets:	Rev:	
FIGURE	1:6,000	A3	1 of 1	A	



Contains OS data © Crown copyright and database right 2018.  
 Background Mapping information has been reproduced from the Ordnance Survey map by permission of Ordnance Survey on behalf of The controller of Her Majesty's Stationery Office. ©Crown Copyright Ordnance Survey, National Grid Electricity - 100024241, National Grid Gas -100024886